



Rajasthan

# Assembly Factbook™

Banswara Assembly Constituency



Key Electoral Data of Banswara  
Assembly Constituency (Vidhan Sabha)

Rajasthan

# **Assembly Factbook™**

Banswara Assembly Constituency



Banswara Vidhan Sabha

## **Editor & Director**

Dr. R.K. Thukral

## **Research Editor**

Dr. Shafeeq Rahman

## **Compiled, Researched and Published by Datanet India Pvt. Ltd.**

D-100, 1st Floor,

Okhla Industrial Area, Phase-I,  
New Delhi- 110020.

Ph.: 91-11- 43580781-84

Email : support@indiastatpublications.com

Website : www.indiastatelections.com

## **Online Book Store :**

www.indiastatpublications.com

**Report No. :** AFB/RJ-164-0125

**ISBN :** 978-93-87267-31-2

**First Edition :** January, 2018

**Eighth Updated Edition :** January, 2025

**Price :** Rs. 11500/-

US\$ 310

**© Datanet India Pvt. Ltd.**

All rights reserved. No part of this book may be reproduced, stored in a retrieval system or transmitted in any form or by any means, mechanical photocopying, photographing, scanning, recording or otherwise without the prior written permission of the publisher. Please refer to Disclaimer at page no. 237 for the use of this publication.

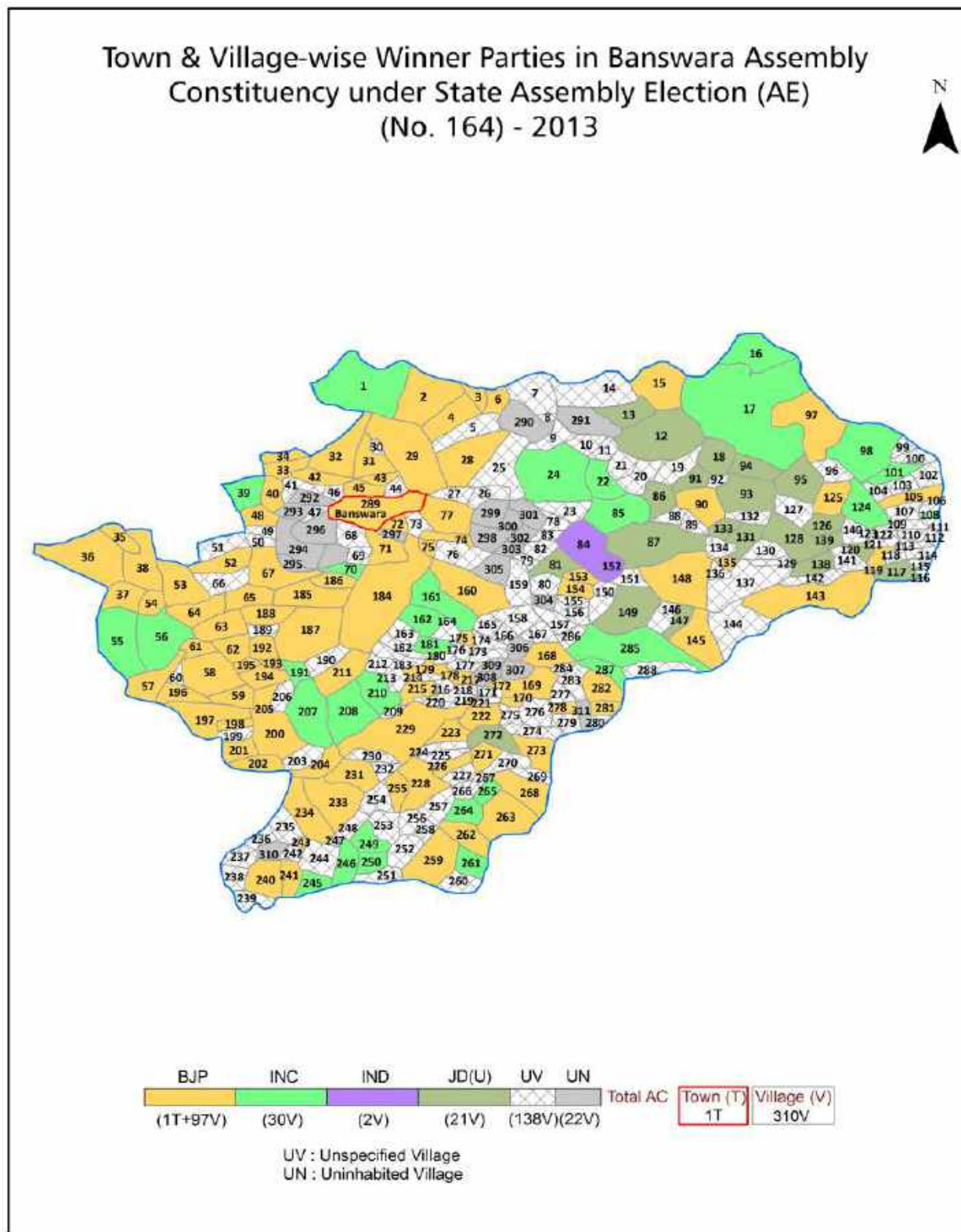
Printed in India

## Contents

No.	Particulars	Page No.
	<b>Introduction</b>	
1	Assembly Constituency - (Vidhan Sabha) at a Glance   Features of Assembly as per Delimitation Commission of India (2008)	1-2
	<b>Location and Political Maps</b>	
2	Location Map   Boundaries of Assembly Constituency - (Vidhan Sabha) in District   Boundaries of Assembly Constituency under Parliamentary Constituency - (Lok Sabha)   Town & Village-wise Winner Parties- 2024, 2023, 2019, 2018, 2014, 2013, 2009 and 2008	3-11
	<b>Administrative Setup (2011)</b>	
3	District   Sub-district   Towns   Villages   Inhabited Villages   Uninhabited Villages   Village Panchayat   Intermediate Panchayat	12-26
	<b>Demographics (2011)</b>	
4	Population   Households   Rural/Urban Population   Towns and Villages by Population Size   Sex Ratio (Total & 0-6 Years)   Religious Population   Social Population   Literacy Rate	27-28
	<b>Electoral Features</b>	
5	Important Dates of Last Elections Held   Electors by Gender   Service Electors   Voters   Voters Turnout   Polling Stations & Average Number of Electors per Polling Station   Electors by Age Group   Present Elected Representatives	29-34
	<b>Historical Summary Election Results</b>	
6	Vote Share of Major Parties   Winning Margin (Number & Percentage)   Polarity of Parties   Summary Result of Assembly Segment of Parliamentary Elections 2024, 2019, 2014, 2009, 2004 and 1999   Summary Result of Assembly Elections 2023, 2018, 2013, 2008, 2003, 1998, 1993, 1990, 1985, 1980, 1977, 1972, 1967, 1962, 1957 and 1952	35-58
	<b>Polling Station Level Election Results</b>	
7	Name and Number of Polling Station 2024, 2023, 2019, 2018, 2014, 2013, 2009 and 2008   Polling Station-wise Electors, Voters & Voters Turnout 2024, 2023, 2019, 2018, 2014, 2013, 2009 and 2008   Polling Station wise Elections Results 2024, 2023, 2019, 2018, 2014, 2013, 2009 and 2008	59-217
	<b>Share of Assembly Constituency</b>	
8	Share of Assembly Constituency - (Vidhan Sabha) in State, District and Parliamentary Constituency - (Lok Sabha)	218
	<b>Socio-Economic Amenities (2011)</b>	
9	Access to Administrative Units   Agricultural, Manufacturing and Industrial Commodities   Demographic Indicators   Education   Health & Manpower   Drinking Water Supply   Sanitation   Entertainment and Recreations Infrastructure   Power   Food Allocation Distribution and Marketing of Agriculture Commodities Infrastructure   Transport and Road Infrastructure   Communication   Banking and Financial Services   Land Use   Irrigation Source	220-234
10	<b>Abbreviation &amp; Sources</b>	235-236
11	<b>Disclaimer</b>	237



## Location & Political Map



## Administrative Setup

### List of Village Panchayat & Intermediate Panchayat (Block) Name - 2011

Village Name	Village Panchayat Name	Intermediate Panchayat Name
Abapura	Abapura	Banswara
Adi Bheet	Katumbi	Chhoti Sarvan
Ala Prithvigarh	Chacha Kota	Banswara
Amargun	Muliya	Chhoti Sarvan
Amarpura	Bhachariya	Banswara
Amba Para	Phephar	Chhoti Sarvan
Ambakho	Nadiya	Chhoti Sarvan
Ambapara	Harnathpura	Chhoti Sarvan
Ambawaj	Harnathpura	Chhoti Sarvan
Amli Khera	Bor Khera	Banswara
Anandpura	Veerpur	Banswara
Azad Nagar	Nadiya	Chhoti Sarvan
Badleeya Khurd	Abapura	Banswara
Badrel Jageer	Boriya	Banswara
Badrel Khurd	Boriya	Banswara
Bageri Charpota	Nalda	Banswara
Bageri Hareg	Nalda	Banswara
Bageri Maida	Nalda	Banswara
Bagpura	Muliya	Chhoti Sarvan
Bakhatpura	Deogarh	Banswara
Bari	Bari	Chhoti Sarvan
Bari Daylan	Barooi	Banswara
Bari Siyatalai	Barooi	Banswara
Barleeya	Gamri	Banswara
Barlipara	Khera Barlipara	Banswara
Barlipara Manji	Chapariya	Banswara
Baroda	Chacha Kota	Banswara
Barooi	Barooi	Banswara
Barwara Bherooji	Barwara Rajeeya	Banswara

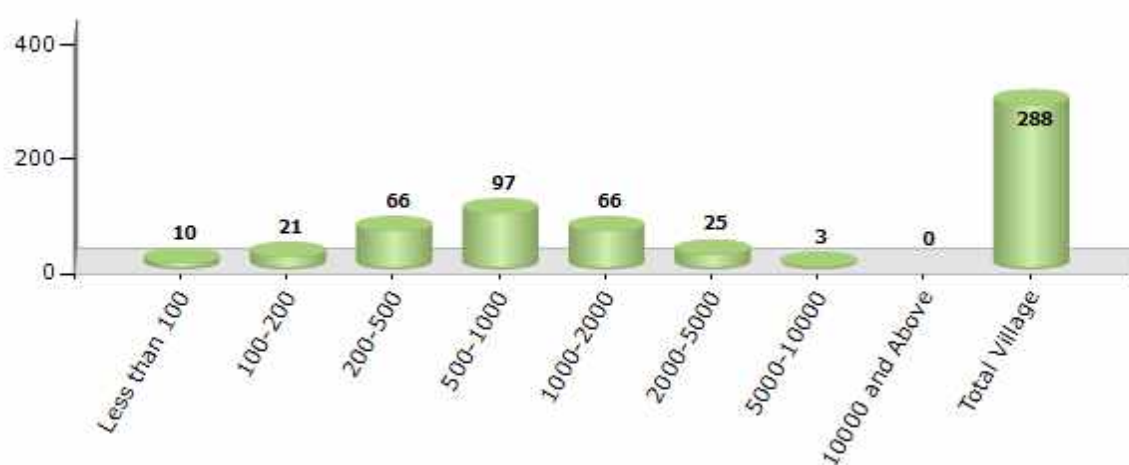
Contd....

## Demographic

### Number of Villages by Population Size - 2011

Less than 100	100-200	200-500	500-1000	1000-2000	2000-5000	5000-10000	10000 and Above	Total Village
10	21	66	97	66	25	3	0	288

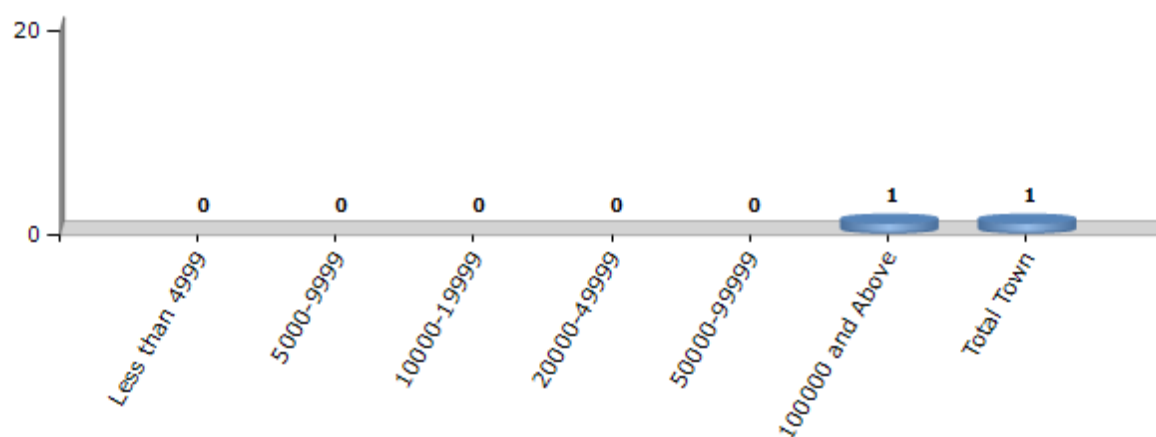
Number of Villages by Population Size - 2011



### Number of Towns by Population Size - 2011

Less than 4999	5000-9999	10000-19999	20000-49999	50000-99999	100000 and Above	Total Town
0	0	0	0	0	1	1

Number of Towns by Population Size - 2011

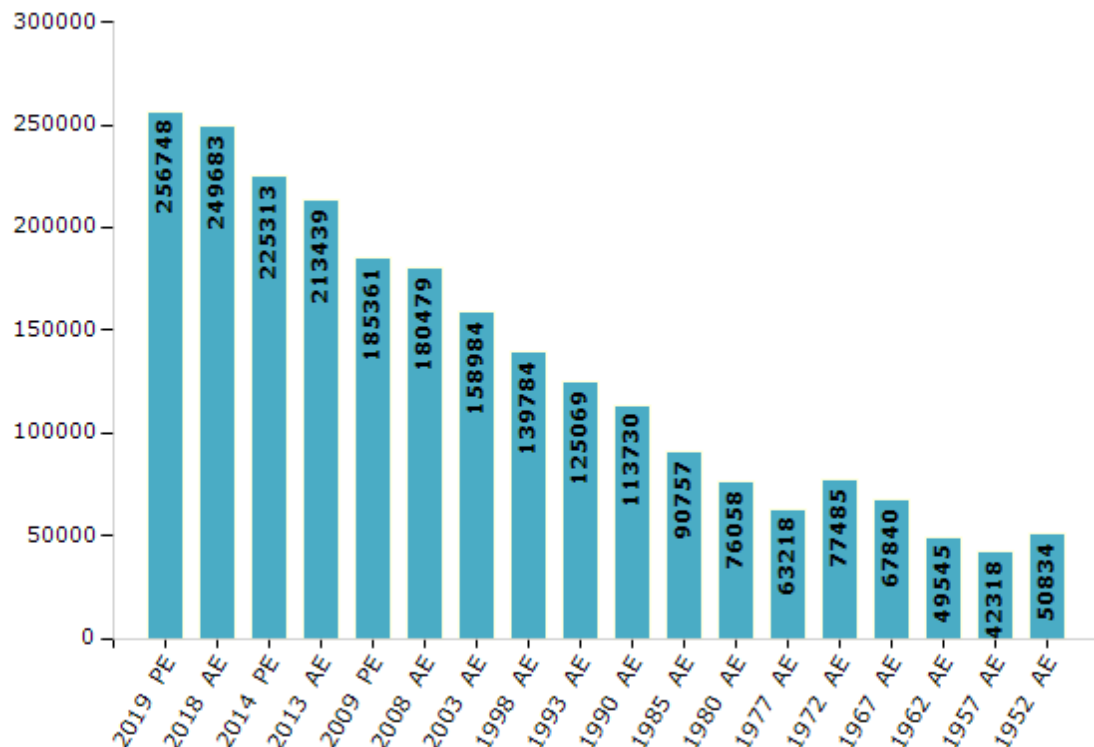


## Electoral Features

### Electors by Male & Female

Year	Male	Female	Others	Total	Year	Male	Female	Others	Total
2019 PE	128842	127905	1	256748	1993 AE	63717	61352	-	125069
2018 AE	125256	124423	4	249683	1990 AE	58036	55694	-	113730
2014 PE	114326	110987	0	225313	1985 AE	45594	45163	-	90757
2013 AE	108469	104969	1	213439	1980 AE	37476	38582	-	76058
2009 PE	94772	90589	-	185361	1977 AE	31053	32165	-	63218
2008 AE	92106	88373	-	180479	1972 AE	38308	39177	-	77485
2004 PE	-	-	-	-	1967 AE	-	-	-	67840
2003 AE	80363	78621	-	158984	1962 AE	-	-	-	49545
1999 PE	-	-	-	-	1957 AE	-	-	-	42318
1998 AE	71112	68672	-	139784	1952 AE	-	-	-	50834

Number of Electors



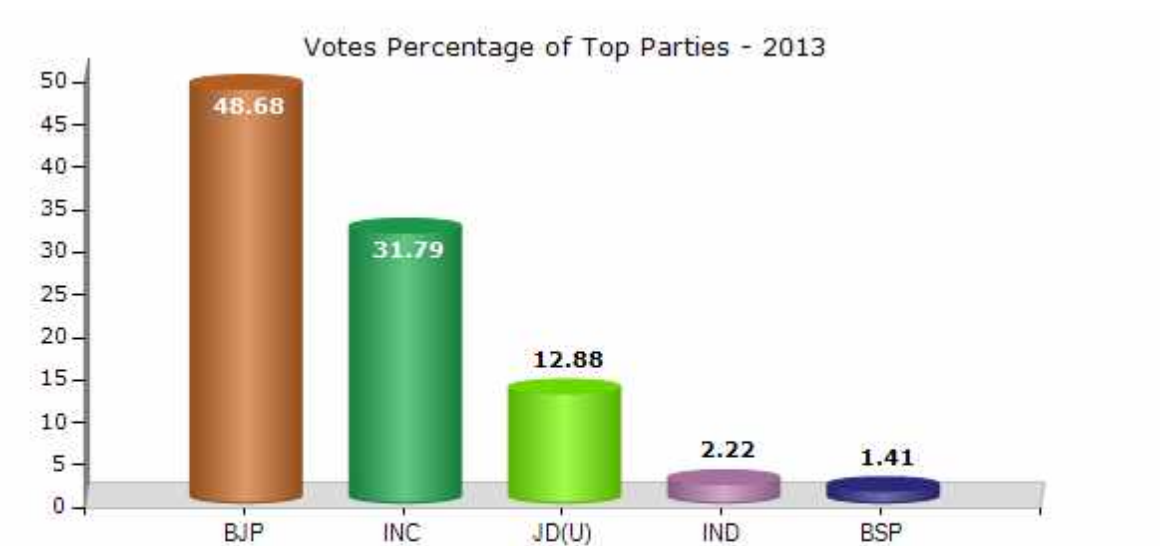
**Note :** AE : Assembly Election, PE : Assembly Segment of Parliamentary Election



## Historical Summary Election Results

### Summary Result of Assembly Election - 2013

Candidate Name	Party	Votes	Votes %
Dhan Singh Rawat	BJP	86620	48.68
Arjun Singh Bamaniya	INC	56559	31.79
Rajesh Katara	JD(U)	22916	12.88
Dalichand	IND	3950	2.22
Kacharu	BSP	2503	1.41
	NOTA	5381	3.02



## Polling Station Level Election Results

### Number and Name of Polling Stations (PS) (2018)

Number of Polling Stations	Name of Polling Stations	Number of Polling Stations	Name of Polling Stations
1	Government Utkrsht Upper Primary School Building Gagri	22	Government Utkrsht Upper Primary School Kundal (Right Part)
2	Government Higher Sec. School Building Upla Ghantala	23	Government Utkrsht Upper Primary School Kundal (Left Part)
3	Government Higher Secondary School (Left Part) Jari Urph Laxmangadh	24	Government Higher Sec. School Building Makanpura
4	Government Higher Secondary School (Right Part) Jari Urph Laxmangadh	25	Government Primary School Building Ubapan
5	Government Primary School Garadiyapada (Jhari)	26	Government Upper Primary School Building Wada
6	Government Adarsh Higher Sec. School Kherdabra (Right Part)	27	Government Higher Sec. School Building Badi Chayan
7	Government Adarsh Higher Sec. School Kherdabra (Left Part)	28	Government Samudayik Building Surajpura
8	Government Adarsh Higher Sec. School (Middle Part) Kherdabra	29	Government Primary School Building Lambi Sadad
9	Government Adarsh Higher Secondary School Part-2 Mahidam	30	Government Higher Sec. School Building Harnathpura
10	Government Higher Secondary School Building Borkheda	31	Government Primary School Building Runjiya
11	Government Higher Sec. School Chachakota (Kakanseja)	32	Government Higher Sec. School Building Jahanpura
12	Government Secondary School Building Aala Prathvigadh	33	Government Primary School Building Mokampura
13	Government Higher Sec. School Building Kotda	34	Government Upper Primary School Building Gadh
14	Government Higher Sec. School Khajuri	35	Government Upper Primary School Building Tilgari
15	Government Primary School Piplavani Building Kutabari	36	Government Sec. School Building Vagtalab
16	Government Upper Primary School Building Dungra	37	Government Higher Sec. School Building Sarwani
17	Government Higher Sec. School Building Gagarwa	38	Government Upper Primary School Building Kalakhet
18	Government Primary School Building Ghodi	39	Government Shikshakarmi Primary School Building Khutadiya
19	Government Upper Primary School Semalkheda	40	Government Higher Sec. School Building Muliya
20	Government Adarsh Higher Sec. School Ghodi Tejpur (Right Part)	41	Government Primary School Building Chandrod
21	Government Adarsh Higher Sec. School Ghodi Tejpur (Left Part)	42	Government Primary School Building Nagakhali

Contd....

## Polling Station Level Election Results

### Polling Station-wise Votes Secured by Overall Top Five Parties in Banswara Assembly in Assembly Election (AE) under Banswara Parliamentary Constituency in Rajasthan (2018)

Number of Polling Station	Winner - Arjun Singh Bamniya (INC)	Runner-up - Hakru Maida (BJP)	3rd - Dhan Singh Rawat (IND)	4th - Dhirajmal Dindor (JD(U))	5th - Shanta (BSP)	NOTA	Other	Total Votes Secured
36	367	283	159	18	13	10	5	855
37	532	189	78	44	25	10	8	886
38	281	254	67	16	13	21	8	660
39	287	124	13	7	6	13	2	452
40	458	70	186	21	8	24	6	773
41	567	75	67	28	8	12	7	764
42	548	123	168	14	11	15	4	883
43	488	388	35	29	14	21	10	985
44	547	243	122	28	9	12	6	967
45	130	265	53	118	10	19	3	598
46	507	370	124	33	15	27	5	1081
47	631	150	143	20	11	23	2	980
48	184	600	54	29	11	36	7	921
49	222	315	25	22	8	14	2	608
50	139	250	20	111	12	9	5	546
51	506	335	156	20	11	16	5	1049
52	291	246	114	17	10	29	4	711
53	305	132	128	12	6	18	4	605
54	364	191	196	11	6	24	3	795
55	386	340	247	27	11	24	7	1042
56	169	111	453	20	7	21	15	796
57	285	157	236	11	5	26	6	726
58	492	46	238	13	7	19	5	820
59	369	165	514	17	8	28	11	1112
60	142	91	485	17	3	8	7	753
61	93	464	12	12	2	18	3	604
61A	60	287	113	6	7	6	2	481
62	194	614	36	2	4	23	1	874
63	104	293	18	0	2	7	1	425
63A	140	287	18	2	5	5	3	460
64	208	674	24	3	4	11	0	924
65	197	418	12	4	5	8	2	646
66	125	300	9	0	1	12	0	447
67	285	476	38	3	2	13	2	819
68	219	481	33	4	2	11	0	750

Contd....

## Polling Station Level Election Results

**Winner, Runner-up and 3rd Party Position & Winning Margin According to Polling Stations in Banswara Assembly in Assembly Election (AE) under Banswara Parliamentary Constituency in Rajasthan (2018)**

Polling Station Number	Winner Party	Winner Votes (%)	Runner-up Party	Runner-up Votes (%)	Winning Margin Votes (%)	Third Party	Third Party Votes (%)	Other Votes (%)
69	BJP	589 (62.86)	INC	293 (31.27)	296 (31.59)	IND (DSR)	26 (2.77)	29 (3.09)
70	BJP	561 (69.86)	INC	211 (26.28)	350 (43.58)	IND (DSR)	11 (1.37)	20 (2.49)
71	BJP	485 (54.25)	INC	317 (35.46)	168 (18.79)	BSP	44 (4.92)	48 (5.37)
72	BJP	226 (67.66)	INC	90 (26.95)	136 (40.71)	BSP	8 (2.4)	10 (2.99)
72A	BJP	442 (66.37)	INC	168 (25.23)	274 (41.14)	IND (DSR)	30 (4.5)	26 (3.9)
73	INC	569 (51.63)	BJP	489 (44.37)	80 (7.26)	BSP	14 (1.27)	30 (2.72)
74	BJP	330 (69.33)	INC	126 (26.47)	204 (42.86)	IND (DSR)	10 (2.1)	10 (2.1)
74A	BJP	386 (76.13)	INC	101 (19.92)	285 (56.21)	IND (DSR)	10 (1.97)	10 (1.97)
75	BJP	703 (69.6)	INC	267 (26.44)	436 (43.16)	IND (DSR)	11 (1.09)	29 (2.87)
76	BJP	701 (70.38)	INC	247 (24.8)	454 (45.58)	IND (DSR)	23 (2.31)	25 (2.51)
77	BJP	499 (70.38)	INC	195 (27.5)	304 (42.88)	IND (DSR)	6 (0.85)	9 (1.27)
78	BJP	536 (74.44)	INC	141 (19.58)	395 (54.86)	IND (DSR)	14 (1.94)	29 (4.03)
79	BJP	281 (73.37)	INC	90 (23.5)	191 (49.87)	BSP	5 (1.31)	7 (1.83)
79A	BJP	262 (62.83)	INC	127 (30.46)	135 (32.37)	IND (DSR)	10 (2.4)	18 (4.32)
80	BJP	523 (68.01)	INC	207 (26.92)	316 (41.09)	IND (DSR)	22 (2.86)	17 (2.21)
81	BJP	480 (52.52)	INC	380 (41.58)	100 (10.94)	IND (DSR)	50 (5.47)	4 (0.44)
82	BJP	394 (58.63)	INC	246 (36.61)	148 (22.02)	IND (DSR)	19 (2.83)	13 (1.93)
83	BJP	553 (59.4)	INC	323 (34.69)	230 (24.71)	IND (DSR)	26 (2.79)	29 (3.11)
84	INC	410 (48.93)	BJP	378 (45.11)	32 (3.82)	IND (DSR)	14 (1.67)	36 (4.3)
85	BJP	624 (67.39)	INC	259 (27.97)	365 (39.42)	IND (DSR)	19 (2.05)	24 (2.59)
86	BJP	497 (55.41)	INC	365 (40.69)	132 (14.72)	IND (DSR)	11 (1.23)	24 (2.68)
87	BJP	751 (75.94)	INC	180 (18.2)	571 (57.74)	IND (DSR)	20 (2.02)	38 (3.84)
88	INC	774 (82.69)	BJP	129 (13.78)	645 (68.91)	IND (DSR)	18 (1.92)	15 (1.6)
89	INC	664 (96.51)	BJP	17 (2.47)	647 (94.04)	IND (DSR)	5 (0.73)	2 (0.29)
89A	INC	355 (88.31)	BJP	38 (9.45)	317 (78.86)	BSP	4 (1)	5 (1.24)
90	INC	483 (87.03)	BJP	50 (9.01)	433 (78.02)	IND (DSR)	15 (2.7)	7 (1.26)
91	INC	596 (90.85)	BJP	45 (6.86)	551 (83.99)	IND (DSR)	6 (0.91)	9 (1.37)
92	BJP	237 (49.48)	INC	225 (46.97)	12 (2.51)	IND (DSR)	9 (1.88)	8 (1.67)
92A	INC	303 (62.6)	BJP	163 (33.68)	140 (28.92)	IND (DSR)	6 (1.24)	12 (2.48)
93	BJP	762 (79.87)	INC	148 (15.51)	614 (64.36)	IND (DSR)	19 (1.99)	25 (2.62)
94	INC	516 (62.77)	BJP	272 (33.09)	244 (29.68)	IND (DSR)	25 (3.04)	9 (1.09)
95	INC	463 (90.08)	BJP	34 (6.61)	429 (83.47)	IND (DSR)	11 (2.14)	6 (1.17)
95A	INC	348 (84.06)	BJP	51 (12.32)	297 (71.74)	IND (DSR)	12 (2.9)	3 (0.72)
96	BJP	617 (79.2)	INC	120 (15.4)	497 (63.8)	IND (DSR)	19 (2.44)	23 (2.95)
97	BJP	630 (79.65)	INC	145 (18.33)	485 (61.32)	IND (DSR)	8 (1.01)	8 (1.01)

Contd....

## Socio-Economic Amenities - Rural

### Access to Education Facilities

Particulars	Number of Village (% of Population)				
	Available	Not Available	If Not Available (Distance of Nearest Facility)		
			A	B	C
Govt. Primary School	190 (90)	98 (10)	9 (1)	2 (0)	0 (0)
Private Primary School	50 (34)	238 (66)	63 (7)	21 (2)	3 (0)
Govt. Middle School	82 (59)	206 (41)	124 (24)	37 (8)	1 (0)
Private Middle School	33 (23)	255 (77)	17 (3)	11 (2)	5 (1)
Govt. Secondary School	51 (41)	237 (59)	142 (35)	71 (17)	6 (2)
Private Secondary School	19 (17)	269 (83)	7 (2)	2 (1)	4 (0)
Govt. Senior Secondary School	10 (12)	278 (88)	73 (25)	127 (40)	69 (18)
Private Senior Secondary School	5 (5)	283 (95)	1 (0)	0 (0)	5 (1)
Govt. Arts and Science Degree College	0 (0)	288 (100)	13 (5)	32 (18)	238 (76)
Private Arts and Science Degree College	0 (0)	288 (100)	0 (0)	0 (0)	5 (1)
Govt. Engineering College	0 (0)	288 (100)	0 (0)	0 (0)	120 (37)
Private Engineering College	0 (0)	288 (100)	10 (4)	17 (11)	141 (48)
Govt. Medicine College	0 (0)	288 (100)	0 (0)	0 (0)	274 (94)
Private Medicine College	0 (0)	288 (100)	0 (0)	0 (0)	14 (6)
Govt. Management Institute	0 (0)	288 (100)	7 (2)	17 (9)	243 (80)
Private Management Institute	0 (0)	288 (100)	0 (0)	0 (0)	21 (8)
Govt. Polytechnic	1 (1)	287 (99)	12 (4)	30 (16)	237 (75)
Private Polytechnic	0 (0)	288 (100)	0 (0)	2 (2)	6 (2)
Govt. Vocational Training School/ITI	1 (1)	287 (99)	15 (6)	28 (17)	238 (76)
Private Vocational Training School/ITI	0 (0)	288 (100)	0 (0)	2 (1)	2 (0)
Govt. Non Formal Training Centre	0 (0)	288 (100)	13 (5)	32 (18)	237 (76)
Private Non Formal Training Centre	0 (0)	288 (100)	0 (0)	0 (0)	6 (1)
Govt. School For Disabled	0 (0)	288 (100)	0 (0)	0 (0)	0 (0)
Private School For Disabled	0 (0)	288 (100)	13 (5)	32 (18)	243 (77)
Government Others	0 (0)	288 (100)	0 (0)	0 (0)	0 (0)
Private Others	0 (0)	288 (100)	0 (0)	0 (0)	0 (0)

Note : Distance A : Less than 5 km; B : Between 5-10 km; C : 10+ km.; Source : Data Analysis is based on 2011 Census.

## DISCLAIMER

The Terms of Use and Disclaimer of Datanet India Private Limited (hereinafter referred to as "Datanet") for use of this analysis report of **Banswara Assembly Constituency (Banswara Vidhan Sabha)** :-

1. **Assembly Factbook™** is a Registered Trade Mark owned by Datanet.
2. All the maps are sketched and graphical representation only and have not been drawn to the scale and also not to represent the actual geographical area or boundary of the unit.
3. The data for the aforesaid analysis is based on authentic sources and has been culled from the various publications of Census, CSO and NSSO for district and block level data, various central and state government departments, Central & State Elections Commissions and the concerned Returning Officers' releases, Electoral Rolls, Election results and allied publications, internal assessment, surveys, estimates and analysis. Therefore, certain adjustment of data at micro level may have been done to arrive closer to the macro data.
4. Data have been provided on an "As Is" and "As AVAILABLE" basis
5. The colours shown in the maps or diagram and charts of a particular party, alliance or AC are indicative and do not represent them.
6. This publication which includes maps, sheets, graphs and data would be the property under copyright of Datanet only. The user may use these for its internal study, analysis and research purposes. It's public display, re-selling or any commercial uses by the user are not allowed.
7. Datanet has taken due care and caution in compilation and processing of data and allied information, but does not guarantee the accuracy, adequacy or completeness of any information/analysis and will be not responsible for any errors or omissions or for the results obtained from the use of such information/analysis.
8. All the contents for the publication have been culled from various authentic sources and Datanet reasonably believes such sources to be reliable, but does not make any representations, express or implied as to the accuracy or fitness of use of such information. The information or contents of the information/analysis do not constitute advice and should not be relied upon in making (or refraining from making) any decision. Any reliance placed upon the information provided by Datanet is the sole responsibility and strictly at the user's risk.
9. In no event will Datanet be liable for any damages (including, without limitation, damages for loss of business projects, or loss of profits) arising in contract, tort or otherwise from the use of or inability to use any of its contents, or from any action taken (or refrained from being taken) as a result of using the analysis or any of its contents. Datanet its directors, owners, editors, officials, employees, distributor and agents or any associate will not be liable for any errors in the information contained or any consequences arising from the use of the contents of the provided information/analysis.
10. If any provision of these terms and conditions is held invalid or illegal or unenforceable for any reason by any court of competent jurisdiction, such provision shall be severed and the remainder of provisions of the terms and conditions shall continue in full force and effect as if the Term of Use had been executed with the invalid, illegal or unenforceable provision eliminated.
11. If there are any discrepancies in the information provided, please bring it to attention of Datanet for suitable rectification measures.



**Buy Online This Complete Book At  
Datanet India eBooks Store**

**[www.indiastatpublications.com](http://www.indiastatpublications.com)**

**or go directly at**

**[http://www.indiastatpublications.com/  
Assembly\\_factbook/Rajasthan/Banswara/ Banswara](http://www.indiastatpublications.com/Assembly_factbook/Rajasthan/Banswara/Banswara)**

 **indiastat**elections

ISBN : 978-93-87267-31-2



9 789387 267312