



Rajasthan

Assembly Factbook™

Chorasi Assembly Constituency



Key Electoral Data of Chorasi
Assembly Constituency (Vidhan Sabha)

Rajasthan
Assembly FactbookTM
Chorasi Assembly Constituency



Chorasi Vidhan Sabha

Editor & Director

Dr. R.K. Thukral

Research Editor

Dr. Shafeeq Rahman

Compiled, Researched and Published by Datanet India Pvt. Ltd.

D-100, 1st Floor,

Okhla Industrial Area, Phase-I,
New Delhi- 110020.

Ph.: 91-11- 43580781-84

Email : support@indiastatpublications.com

Website : www.indiastatelections.com

Online Book Store :

www.indiastatpublications.com

Report No. : AFB/RJ-161-0125

ISBN : 978-93-87267-58-9

First Edition : January, 2018

Eighth Updated Edition : January, 2025

Price : Rs. 11500/-

US\$ 310

© Datanet India Pvt. Ltd.

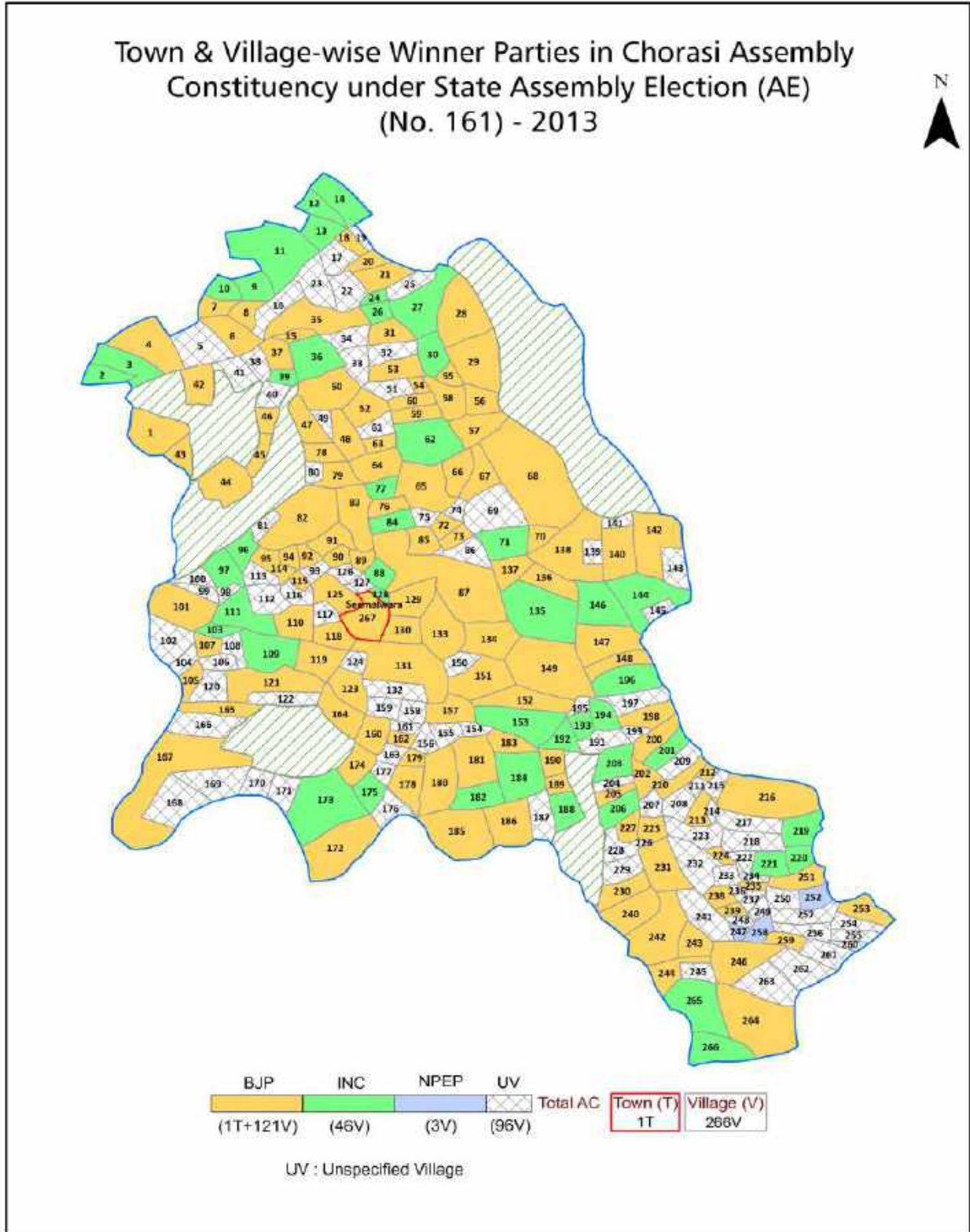
All rights reserved. No part of this book may be reproduced, stored in a retrieval system or transmitted in any form or by any means, mechanical photocopying, photographing, scanning, recording or otherwise without the prior written permission of the publisher. Please refer to Disclaimer at page no. 212 for the use of this publication.

Printed in India

Contents

No.	Particulars	Page No.
	Introduction	
1	Assembly Constituency - (Vidhan Sabha) at a Glance Features of Assembly as per Delimitation Commission of India (2008)	1-2
	Location and Political Maps	
2	Location Map Boundaries of Assembly Constituency - (Vidhan Sabha) in District Boundaries of Assembly Constituency under Parliamentary Constituency - (Lok Sabha) Town & Village-wise Winner Parties- 2024, 2023, 2019, 2018, 2014, 2013, 2009 and 2008	3-11
	Administrative Setup (2011)	
3	District Sub-district Towns Villages Inhabited Villages Uninhabited Villages Village Panchayat Intermediate Panchayat	12-25
	Demographics (2011)	
4	Population Households Rural/Urban Population Towns and Villages by Population Size Sex Ratio (Total & 0-6 Years) Religious Population Social Population Literacy Rate	26-27
	Electoral Features	
5	Important Dates of Last Elections Held Electors by Gender Service Electors Voters Voters Turnout Polling Stations & Average Number of Electors per Polling Station Electors by Age Group Present Elected Representatives	28-33
	Historical Summary Election Results	
6	Vote Share of Major Parties Winning Margin (Number & Percentage) Polarity of Parties Summary Result of Assembly Segment of Parliamentary Elections 2024, 2019, 2014, 2009, 2004 and 1999 Summary Result of Assembly Elections 2023, 2018, 2013, 2008, 2003, 1998, 1993, 1990, 1985, 1980, 1977, 1972 and 1967	34-54
	Polling Station Level Election Results	
7	Name and Number of Polling Station 2024, 2023, 2019, 2018, 2014, 2013, 2009 and 2008 Polling Station-wise Electors, Voters & Voters Turnout 2024, 2023, 2019, 2018, 2014, 2013, 2009 and 2008 Polling Station wise Elections Results 2024, 2023, 2019, 2018, 2014, 2013, 2009 and 2008	55-192
	Share of Assembly Constituency	
8	Share of Assembly Constituency - (Vidhan Sabha) in State, District and Parliamentary Constituency - (Lok Sabha)	193
	Socio-Economic Amenities (2011)	
9	Access to Administrative Units Agricultural, Manufacturing and Industrial Commodities Demographic Indicators Education Health & Manpower Drinking Water Supply Sanitation Entertainment and Recreations Infrastructure Power Food Allocation Distribution and Marketing of Agriculture Commodities Infrastructure Transport and Road Infrastructure Communication Banking and Financial Services Land Use Irrigation Source	195-209
10	Abbreviation & Sources	210-211
11	Disclaimer	212

Location & Political Map



Administrative Setup

List of Village Panchayat & Intermediate Panchayat (Block) Name - 2011

Village Name	Village Panchayat Name	Intermediate Panchayat Name
Adarsh Gaon	Nagariya Panchela	Simalwara
Alwar	Sakarsi	Simalwara
Amarpura	Bankra	Simalwara
Ambara	Ambara	Simalwara
Ambau	Jhalai	Simalwara
Amli Phala	Sansar Pur	Dungarpur
Annapura	Charwara	Bichhiwara
Ariwat	Charwara	Bichhiwara
Badela	Nai Basti Baragama	Simalwara
Bageri Ka Vela	Surata	Dungarpur
Balwaniya	Charwara	Bichhiwara
Bandela	Bhachariya	Simalwara
Bankra	Bankra	Simalwara
Bansiya	Bansiya	Simalwara
Baori	Baori	Simalwara
Baori Khera	Mal	Dungarpur
Barchha Wara	Sakarsi	Simalwara
Bargama	Bargama	Simalwara
Baroonara	Doongar	Simalwara
Bathri	Bansiya	Simalwara
Bedsa	Bedsa	Simalwara
Beduwa	Cheekhli	Simalwara
Bera	Bera	Dungarpur
Bhachariya	Bhachariya	Simalwara
Bhachariya Jagtan	Gundlara	Simalwara
Bhachariya Khas	Gundlara	Simalwara
Bhadar	Ghuved	Simalwara
Bhadela	Sakodra	Simalwara
Bhaga Talab	Dhangaon	Simalwara

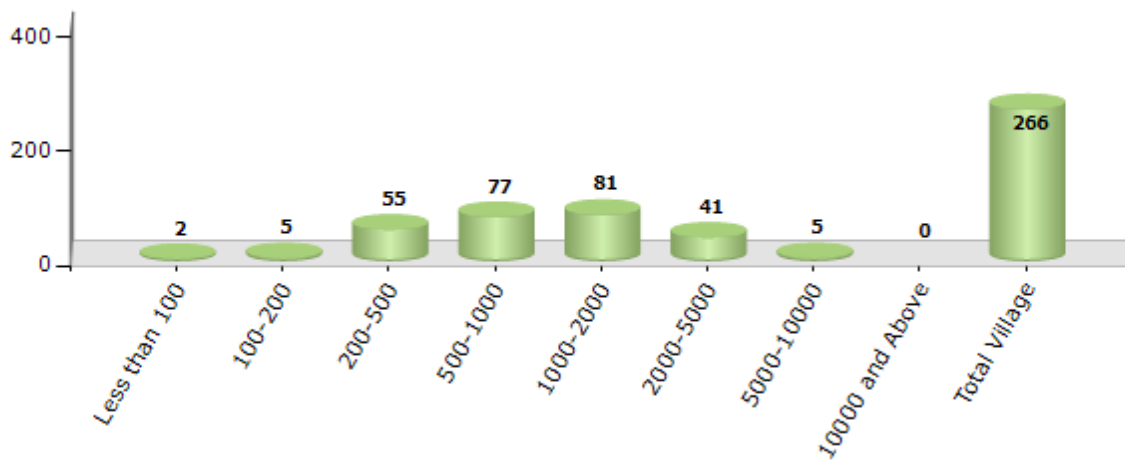
Contd....

Demographic

Number of Villages by Population Size - 2011

Less than 100	100-200	200-500	500-1000	1000-2000	2000-5000	5000-10000	10000 and Above	Total Village
2	5	55	77	81	41	5	0	266

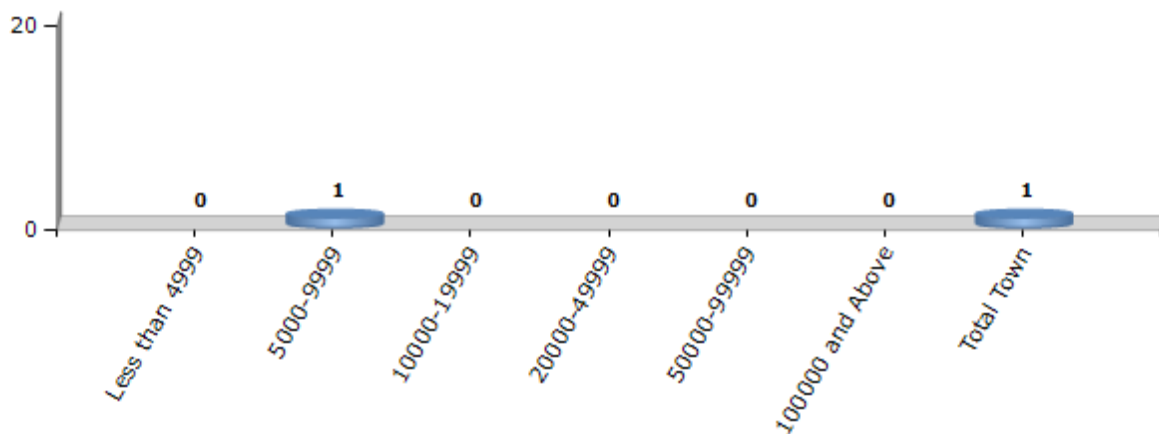
Number of Villages by Population Size - 2011



Number of Towns by Population Size - 2011

Less than 4999	5000-9999	10000-19999	20000-49999	50000-99999	100000 and Above	Total Town
0	1	0	0	0	0	1

Number of Towns by Population Size - 2011

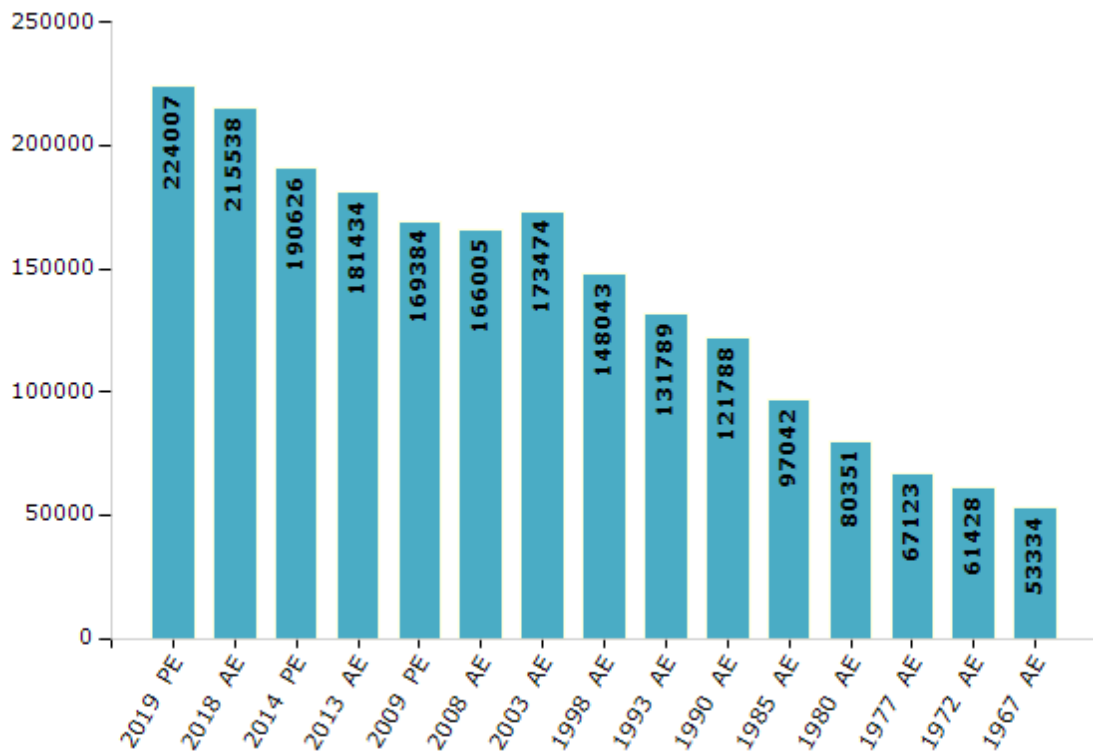


Electoral Features

Electors by Male & Female

Year	Male	Female	Others	Total	Year	Male	Female	Others	Total
2019 PE	114126	109881	0	224007	1993 AE	67501	64288	-	131789
2018 AE	109878	105660	0	215538	1990 AE	62710	59078	-	121788
2014 PE	97717	92909	0	190626	1985 AE	48783	48259	-	97042
2013 AE	93478	87955	1	181434	1980 AE	40049	40302	-	80351
2009 PE	86099	83285	-	169384	1977 AE	33603	33520	-	67123
2008 AE	84049	81956	-	166005	1972 AE	30650	30778	-	61428
2004 PE	-	-	-	-	1967 AE	-	-	-	53334
2003 AE	87536	85938	-	173474	1962 AE	-	-	-	-
1999 PE	-	-	-	-	1957 AE	-	-	-	-
1998 AE	74287	73756	-	148043	1952 AE	-	-	-	-

Number of Electors

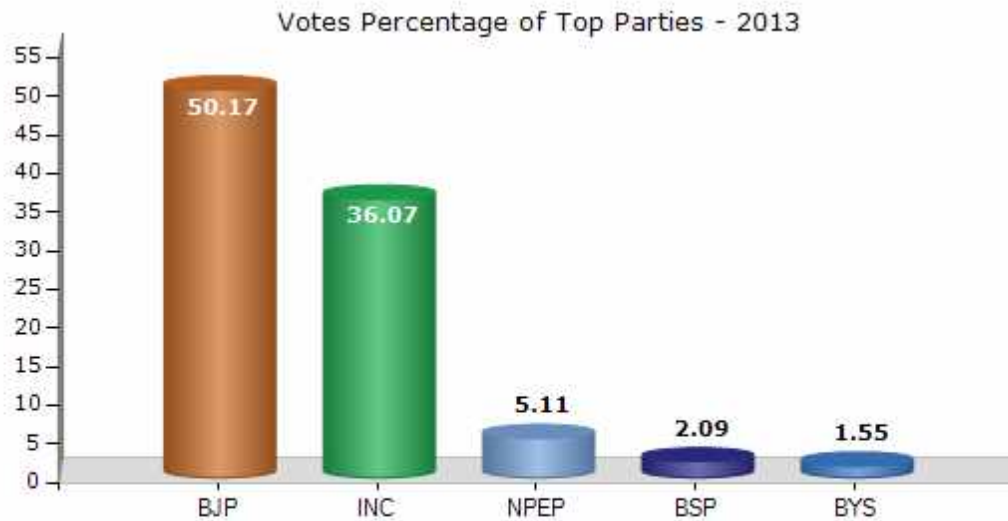


Note : AE : Assembly Election, PE : Assembly Segment of Parliamentary Election

Historical Summary Election Results

Summary Result of Assembly Election - 2013

Candidate Name	Party	Votes	Votes %
Sushil Katara	BJP	72247	50.17
Mahendra Kumar Barjod	INC	51934	36.07
Rajendra Bamaniya	NPEP	7351	5.11
Vijay Pal	BSP	3012	2.09
Ramchandra Palat	BYS	2237	1.55
	NOTA	7213	5.01



Polling Station Level Election Results

Number and Name of Polling Stations (PS) (2018)

Number of Polling Stations	Name of Polling Stations	Number of Polling Stations	Name of Polling Stations
1	Govt. Senior Secondary School Dakadmariya	22	Govt. Secondary School, Chouki (Right Part)
2	Govt. Primary School Juda	23	Govt. Secondary School, Chouki (Left Part)
3	Govt. Secondary School Adiwat	24	Govt. Secondary School, Kharveda- Kharwar Khuniya
4	Adarsh Govt. Senior Sec. School Renta	25	Govt. Primary School, Dholka
5	Govt. Secondary School Rangela	26	Govt. Senior Secondary School, Sansarpur
6	Govt. Upper Primary School Sonariya Untiya	27	Govt. Senior Secondary School, Padali Gujreshwar
7	Adarsh Govt. Senior Secondary School Genji (Left Part)	28	Govt. Primary School, Amlī Fala
8	Adarsh Govt. Senior Secondary School Genji (Right Part)	29	Govt. Senior Secondary School, Gorada
9	Govt. Primary School, Vajepura	30	Govt. Upper Primary School, Ladsor
10	Govt. Primary School, Salampura	31	Govt. Senior Secondary School, Veja
11	Adarsh Govt. Senior Secondary School, Vikas Nagar (Right Part)	32	Govt. Secondary School, Kumabela (Right Part)
12	Govt. Primary School, Rana Ka Vata	33	Govt. Secondary School, Kumabela (Left Part)
13	Adarsh Govt. Senior Secondary School, Vikas Nagar (Left Part)	34	Govt. Secondary School, Annapura
14	Govt. Upper Primary School, Pakharon	35	Govt. Upper Primary School, Mordungara
15	Adarsh Govt. Senior Secondary School, Mahudi (Right Part)	36	Govt. Senior Secondary School, Charwara
16	Adarsh Govt. Senior Secondary School, Mahudi (Left Part)	37	Govt. Upper Primary School, Balwaniya (Shiksha Karmi)
17	Utkrisht Govt. Upper Primary School, Mhudi II	38	Govt. Upper Primary School, Upla Rasta
18	Govt. Primary School, Vasua	39	Govt. Upper Primary School, Sannad Fala
19	Govt. Upper Primary School, Rangpur	40	Govt. Primary School, Kharpeda
20	Govt. Adarsh Senior Secondary School, Mandela Upali	41	Amar Shahid Nana Bhai Khant Govt. Senior Secondary School, Rasta (Left Part)
21	Govt. Upper Primary School, Mandela Nichali	42	Amar Shahid Nana Bhai Khant Govt. Senior Secondary School, Rasta (Middle Part)

Contd....

Polling Station Level Election Results

Polling Station-wise Votes Secured by Overall Top Five Parties in Chorasi Assembly in Assembly Election (AE) under Banswara Parliamentary Constituency in Rajasthan (2018)

Number of Polling Station	Winner - Rajkumar Roat (BTP)	Runner-up - Sushil Katara (BJP)	3rd - Manjula Devi Roat (INC)	4th - Jayprakash Roat (IND)	5th - Kanhaiyalal Kalasua (BMUP)	NOTA	Other	Total Votes Secured
36	283	105	229	7	10	16	34	684
37	329	190	276	15	13	34	43	900
38	275	146	398	9	7	42	48	925
39	204	106	495	9	6	21	33	874
40	152	159	267	5	4	12	31	630
41	188	168	374	3	3	20	33	789
42	253	159	230	6	7	15	21	691
43	186	146	200	10	2	12	20	576
44	100	334	155	10	5	21	9	634
45	28	218	201	4	1	12	5	469
46	183	287	169	15	11	23	29	717
47	205	46	71	6	5	9	16	358
48	95	164	353	9	5	27	28	681
49	50	382	225	14	19	33	70	793
50	325	85	71	7	6	22	28	544
51	441	122	213	9	4	38	56	883
52	180	271	158	2	9	9	13	642
53	225	343	75	8	10	5	30	696
54	285	327	112	15	11	25	35	810
55	181	392	147	13	9	36	40	818
56	144	72	318	2	4	18	17	575
57	154	168	115	5	3	18	25	488
58	27	193	85	10	7	26	14	362
59	350	168	205	7	13	11	22	776
60	210	150	24	7	5	22	27	445
61	9	449	183	7	5	17	15	685
62	503	16	51	5	7	16	23	621
63	181	290	99	7	6	12	23	618
64	397	305	82	17	8	17	47	873
65	67	484	27	24	9	8	12	631
66	403	297	79	17	18	23	52	889
67	213	117	248	6	4	20	20	628
68	111	214	27	8	6	7	14	387
69	203	77	133	5	6	11	15	450
70	405	224	181	10	14	36	36	906

Contd....

Polling Station Level Election Results

Winner, Runner-up and 3rd Party Position & Winning Margin According to Polling Stations in Chorasi Assembly in Assembly Election (AE) under Banswara Parliamentary Constituency in Rajasthan (2018)

Polling Station Number	Winner Party	Winner Votes (%)	Runner-up Party	Runner-up Votes (%)	Winning Margin Votes (%)	Third Party	Third Party Votes (%)	Other Votes (%)
71	BTP	260 (34.17)	BJP	249 (32.72)	11 (1.45)	INC	176 (23.13)	76 (9.99)
72	INC	232 (31.74)	BTP	207 (28.32)	25 (3.42)	BJP	207 (28.32)	85 (11.63)
73	BTP	273 (36.89)	BJP	269 (36.35)	4 (0.54)	INC	113 (15.27)	85 (11.49)
74	BTP	333 (46.51)	INC	251 (35.06)	82 (11.45)	BJP	81 (11.31)	51 (7.12)
75	INC	401 (55.93)	BTP	147 (20.5)	254 (35.43)	BJP	115 (16.04)	54 (7.53)
76	INC	414 (58.47)	BJP	148 (20.9)	266 (37.57)	BTP	81 (11.44)	65 (9.18)
77	BTP	402 (58.69)	INC	147 (21.46)	255 (37.23)	BJP	56 (8.18)	80 (11.68)
78	BTP	296 (72.02)	INC	77 (18.73)	219 (53.29)	BJP	11 (2.68)	27 (6.57)
79	BTP	483 (59.19)	INC	217 (26.59)	266 (32.6)	BJP	26 (3.19)	90 (11.03)
80	BTP	189 (51.08)	INC	104 (28.11)	85 (22.97)	BJP	35 (9.46)	42 (11.35)
81	INC	345 (66.35)	BTP	112 (21.54)	233 (44.81)	BJP	30 (5.77)	33 (6.35)
82	BTP	297 (39.65)	INC	272 (36.32)	25 (3.33)	IND (JR)	52 (6.94)	128 (17.09)
83	BTP	297 (43.61)	INC	257 (37.74)	40 (5.87)	BJP	78 (11.45)	49 (7.2)
84	BTP	506 (62.78)	INC	157 (19.48)	349 (43.3)	BJP	43 (5.33)	100 (12.41)
85	BTP	360 (74.23)	INC	75 (15.46)	285 (58.77)	BJP	22 (4.54)	28 (5.77)
86	BTP	421 (68.57)	INC	83 (13.52)	338 (55.05)	BJP	53 (8.63)	57 (9.28)
87	BJP	236 (49.89)	BTP	143 (30.23)	93 (19.66)	INC	57 (12.05)	37 (7.82)
88	BTP	554 (65.64)	BJP	150 (17.77)	404 (47.87)	INC	50 (5.92)	90 (10.66)
89	BTP	414 (56.56)	BJP	180 (24.59)	234 (31.97)	INC	61 (8.33)	77 (10.52)
90	BTP	461 (70.17)	BJP	99 (15.07)	362 (55.1)	INC	35 (5.33)	62 (9.44)
91	BTP	326 (55.73)	BJP	150 (25.64)	176 (30.09)	INC	54 (9.23)	55 (9.4)
92	BTP	480 (50.96)	BJP	293 (31.1)	187 (19.86)	INC	75 (7.96)	94 (9.98)
93	BTP	255 (41.8)	INC	203 (33.28)	52 (8.52)	BJP	112 (18.36)	40 (6.56)
94	BTP	248 (41.96)	INC	167 (28.26)	81 (13.7)	BJP	121 (20.47)	55 (9.31)
95	BTP	217 (79.2)	INC	18 (6.57)	199 (72.63)	BJP	13 (4.74)	26 (9.49)
96	BTP	490 (75.97)	BJP	44 (6.82)	446 (69.15)	INC	42 (6.51)	69 (10.7)
97	BJP	457 (68.83)	INC	184 (27.71)	273 (41.12)	IND (JR)	3 (0.45)	20 (3.01)
98	BJP	279 (51.29)	INC	205 (37.68)	74 (13.61)	BTP	34 (6.25)	26 (4.78)
99	BTP	449 (75.34)	INC	43 (7.21)	406 (68.13)	BJP	32 (5.37)	72 (12.08)
100	BTP	330 (61.57)	INC	83 (15.49)	247 (46.08)	BJP	42 (7.84)	81 (15.11)
101	BJP	370 (40.35)	BTP	294 (32.06)	76 (8.29)	INC	99 (10.8)	154 (16.79)
102	BTP	184 (42.69)	INC	101 (23.43)	83 (19.26)	BJP	91 (21.11)	55 (12.76)
103	BTP	314 (45.18)	INC	162 (23.31)	152 (21.87)	BJP	145 (20.86)	74 (10.65)
104	BTP	374 (49.54)	INC	184 (24.37)	190 (25.17)	BJP	121 (16.03)	76 (10.07)
105	BTP	370 (47.5)	INC	209 (26.83)	161 (20.67)	BJP	105 (13.48)	95 (12.2)

Contd....

Socio-Economic Amenities - Rural

Access to Education Facilities

Particulars	Number of Village (% of Population)				
	Available	Not Available	If Not Available (Distance of Nearest Facility)		
			A	B	C
Govt. Primary School	204 (94)	62 (6)	9 (1)	0 (0)	0 (0)
Private Primary School	81 (45)	185 (55)	48 (4)	4 (0)	1 (0)
Govt. Middle School	110 (71)	156 (29)	102 (17)	8 (2)	0 (0)
Private Middle School	54 (29)	212 (71)	15 (2)	6 (1)	3 (0)
Govt. Secondary School	57 (47)	209 (53)	146 (34)	37 (11)	0 (0)
Private Secondary School	27 (18)	239 (82)	3 (1)	3 (1)	7 (1)
Govt. Senior Secondary School	12 (14)	254 (86)	104 (26)	98 (33)	32 (13)
Private Senior Secondary School	14 (12)	252 (88)	0 (0)	1 (0)	5 (2)
Govt. Arts and Science Degree College	0 (0)	266 (100)	9 (2)	26 (13)	177 (62)
Private Arts and Science Degree College	1 (2)	265 (98)	11 (2)	12 (5)	30 (13)
Govt. Engineering College	0 (0)	266 (100)	0 (0)	0 (0)	89 (34)
Private Engineering College	0 (0)	266 (100)	0 (0)	4 (2)	173 (63)
Govt. Medicine College	0 (0)	266 (100)	0 (0)	0 (0)	266 (100)
Private Medicine College	0 (0)	266 (100)	0 (0)	0 (0)	0 (0)
Govt. Management Institute	0 (0)	266 (100)	0 (0)	0 (0)	143 (49)
Private Management Institute	0 (0)	266 (100)	0 (0)	0 (0)	123 (51)
Govt. Polytechnic	0 (0)	266 (100)	0 (0)	0 (0)	76 (28)
Private Polytechnic	0 (0)	266 (100)	0 (0)	0 (0)	190 (72)
Govt. Vocational Training School/ITI	0 (0)	266 (100)	10 (3)	38 (18)	201 (74)
Private Vocational Training School/ITI	0 (0)	266 (100)	0 (0)	3 (2)	14 (4)
Govt. Non Formal Training Centre	0 (0)	266 (100)	10 (3)	36 (18)	203 (73)
Private Non Formal Training Centre	0 (0)	266 (100)	0 (0)	4 (2)	13 (5)
Govt. School For Disabled	0 (0)	266 (100)	0 (0)	0 (0)	0 (0)
Private School For Disabled	0 (0)	266 (100)	0 (0)	0 (0)	266 (100)
Government Others	0 (0)	266 (100)	0 (0)	0 (0)	0 (0)
Private Others	0 (0)	266 (100)	0 (0)	0 (0)	0 (0)

Note : Distance A : Less than 5 km; B : Between 5-10 km; C : 10+ km.; Source : Data Analysis is based on 2011 Census.

DISCLAIMER

The Terms of Use and Disclaimer of Datanet India Private Limited (hereinafter referred to as "Datanet") for use of this analysis report of **Chorasi Assembly Constituency (Chorasi Vidhan Sabha) :-**

1. **Assembly Factbook™** is a Registered Trade Mark owned by Datanet.
2. All the maps are sketched and graphical representation only and have not been drawn to the scale and also not to represent the actual geographical area or boundary of the unit.
3. The data for the aforesaid analysis is based on authentic sources and has been culled from the various publications of Census, CSO and NSSO for district and block level data, various central and state government departments, Central & State Elections Commissions and the concerned Returning Officers' releases, Electoral Rolls, Election results and allied publications, internal assessment, surveys, estimates and analysis. Therefore, certain adjustment of data at micro level may have been done to arrive closer to the macro data.
4. Data have been provided on an "As Is" and "As AVAILABLE" basis
5. The colours shown in the maps or diagram and charts of a particular party, alliance or AC are indicative and do not represent them.
6. This publication which includes maps, sheets, graphs and data would be the property under copyright of Datanet only. The user may use these for its internal study, analysis and research purposes. It's public display, re-selling or any commercial uses by the user are not allowed.
7. Datanet has taken due care and caution in compilation and processing of data and allied information, but does not guarantee the accuracy, adequacy or completeness of any information/analysis and will be not responsible for any errors or omissions or for the results obtained from the use of such information/analysis.
8. All the contents for the publication have been culled from various authentic sources and Datanet reasonably believes such sources to be reliable, but does not make any representations, express or implied as to the accuracy or fitness of use of such information. The information or contents of the information/analysis do not constitute advice and should not be relied upon in making (or refraining from making) any decision. Any reliance placed upon the information provided by Datanet is the sole responsibility and strictly at the user's risk.
9. In no event will Datanet be liable for any damages (including, without limitation, damages for loss of business projects, or loss of profits) arising in contract, tort or otherwise from the use of or inability to use any of its contents, or from any action taken (or refrained from being taken) as a result of using the analysis or any of its contents. Datanet its directors, owners, editors, officials, employees, distributor and agents or any associate will not be liable for any errors in the information contained or any consequences arising from the use of the contents of the provided information/analysis.
10. If any provision of these terms and conditions is held invalid or illegal or unenforceable for any reason by any court of competent jurisdiction, such provision shall be severed and the remainder of provisions of the terms and conditions shall continue in full force and effect as if the Term of Use had been executed with the invalid, illegal or unenforceable provision eliminated.
11. If there are any discrepancies in the information provided, please bring it to attention of Datanet for suitable rectification measures.

**Buy Online This Complete Book At
Datanet India eBooks Store**

www.indiastatpublications.com

or go directly at

[http://www.indiastatpublications.com/
Assembly_factbook/Rajasthan/Banswara/Chorasi](http://www.indiastatpublications.com/Assembly_factbook/Rajasthan/Banswara/Chorasi)

 **india**stat**elections**

ISBN : 978-93-86370-58-9



9 789386 370589