



Rajasthan

Assembly Factbook™

Dungarpur Assembly Constituency



Key Electoral Data of Dungarpur
Assembly Constituency (Vidhan Sabha)

Rajasthan

Assembly Factbook™

Dungarpur Assembly Constituency



Dungarpur Vidhan Sabha

Editor & Director

Dr. R.K. Thukral

Research Editor

Dr. Shafeeq Rahman

Compiled, Researched and Published by Datanet India Pvt. Ltd.

D-100, 1st Floor,

Okhla Industrial Area, Phase-I,
New Delhi- 110020.

Ph.: 91-11- 43580781-84

Email : support@indiastatpublications.com

Website : www.indiastatelections.com

Online Book Store :

www.indiastatpublications.com

Report No. : AFB/RJ-158-0125

ISBN : 978-93-87267-72-5

First Edition : January, 2018

Eighth Updated Edition : January, 2025

Price : Rs. 11500/-

US\$ 310

© Datanet India Pvt. Ltd.

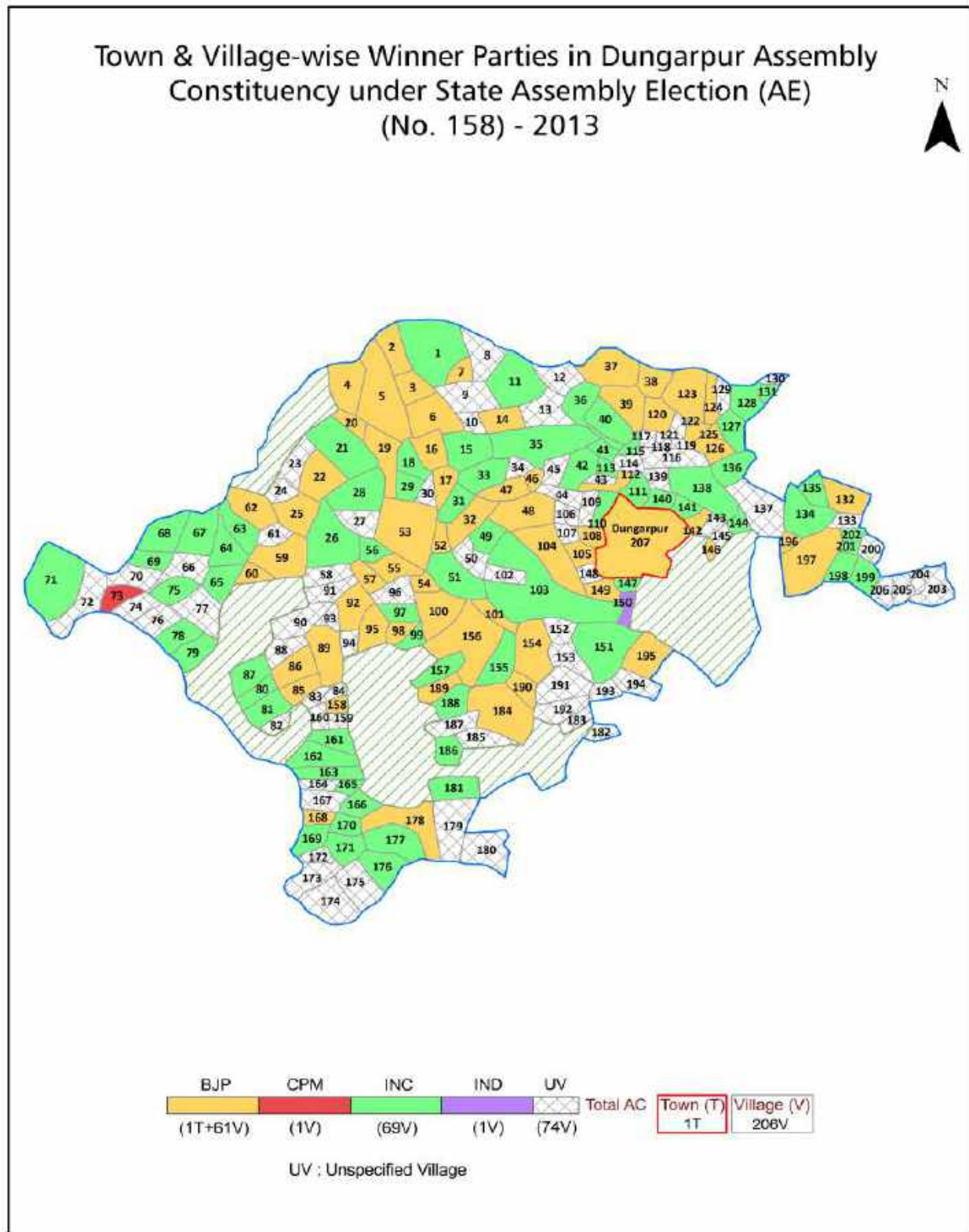
All rights reserved. No part of this book may be reproduced, stored in a retrieval system or transmitted in any form or by any means, mechanical photocopying, photographing, scanning, recording or otherwise without the prior written permission of the publisher. Please refer to Disclaimer at page no. 212 for the use of this publication.

Printed in India

Contents

No.	Particulars	Page No.
	Introduction	
1	Assembly Constituency - (Vidhan Sabha) at a Glance Features of Assembly as per Delimitation Commission of India (2008)	1-2
	Location and Political Maps	
2	Location Map Boundaries of Assembly Constituency - (Vidhan Sabha) in District Boundaries of Assembly Constituency under Parliamentary Constituency - (Lok Sabha) Town & Village-wise Winner Parties- 2024, 2023, 2019, 2018, 2014, 2013, 2009 and 2008	3-11
	Administrative Setup (2011)	
3	District Sub-district Towns Villages Inhabited Villages Uninhabited Villages Village Panchayat Intermediate Panchayat	12-22
	Demographics (2011)	
4	Population Households Rural/Urban Population Towns and Villages by Population Size Sex Ratio (Total & 0-6 Years) Religious Population Social Population Literacy Rate	23-24
	Electoral Features	
5	Important Dates of Last Elections Held Electors by Gender Service Electors Voters Voters Turnout Polling Stations & Average Number of Electors per Polling Station Electors by Age Group Present Elected Representatives	25-30
	Historical Summary Election Results	
6	Vote Share of Major Parties Winning Margin (Number & Percentage) Polarity of Parties Summary Result of Assembly Segment of Parliamentary Elections 2024, 2019, 2014, 2009, 2004 and 1999 Summary Result of Assembly Elections 2023, 2018, 2013, 2008, 2003, 1998, 1993, 1990, 1985, 1980, 1977, 1972, 1967, 1962, 1957 and 1952	31-54
	Polling Station Level Election Results	
7	Name and Number of Polling Station 2024, 2023, 2019, 2018, 2014, 2013, 2009 and 2008 Polling Station-wise Electors, Voters & Voters Turnout 2024, 2023, 2019, 2018, 2014, 2013, 2009 and 2008 Polling Station wise Elections Results 2024, 2023, 2019, 2018, 2014, 2013, 2009 and 2008	55-192
	Share of Assembly Constituency	
8	Share of Assembly Constituency - (Vidhan Sabha) in State, District and Parliamentary Constituency - (Lok Sabha)	193
	Socio-Economic Amenities (2011)	
9	Access to Administrative Units Agricultural, Manufacturing and Industrial Commodities Demographic Indicators Education Health & Manpower Drinking Water Supply Sanitation Entertainment and Recreations Infrastructure Power Food Allocation Distribution and Marketing of Agriculture Commodities Infrastructure Transport and Road Infrastructure Communication Banking and Financial Services Land Use Irrigation Source	195-209
10	Abbreviation & Sources	210-211
11	Disclaimer	212

Location & Political Map



Administrative Setup

List of Village Panchayat & Intermediate Panchayat (Block) Name - 2011

Village Name	Village Panchayat Name	Intermediate Panchayat Name
Aganiya Phala	Balwara	Bichhiwara
Amjhhara	Amjhhara	Bichhiwara
Amliya Fala	Palpadar	Bichhiwara
Andar Khet	Sundarpur	Bichhiwara
Antarsuwa	Kanwa	Bichhiwara
Ariwat	Jhalukua	Bichhiwara
Asiya Bao	Malmatha	Bichhiwara
Bagbol	Genji	Bichhiwara
Baka Khara Beer	Veerpur	Bichhiwara
Baladeet	Thana	Bichhiwara
Baldiya	Kanwa	Bichhiwara
Balwara	Balwara	Bichhiwara
Bandighati	Damri	Dungarpur
Bantabalgun	Chhapi	Bichhiwara
Barod	Garamoraiya	Dungarpur
Baron Ka Sher	Dewalkhas	Bichhiwara
Barothi With Chak	Barothi	Bichhiwara
Batka Phala	Paldeval	Bichhiwara
Beelri	Beelri	Dungarpur
Bhagora Phala	Sanchiya	Bichhiwara
Bhandariya With Chak	Surpur	Bichhiwara
Bharatpur	Rampur Mewara	Bichhiwara
Bhatpur	Beelri	Dungarpur
Bhatra	Kherwara Seedri	Dungarpur
Bhatwara	Pipalada	Dungarpur
Bhehan Beri	Mara	Bichhiwara
Bhehana	Bhehana	Bichhiwara
Bhilwata	Surpur	Bichhiwara
Bhimsor	Karauli	Bichhiwara

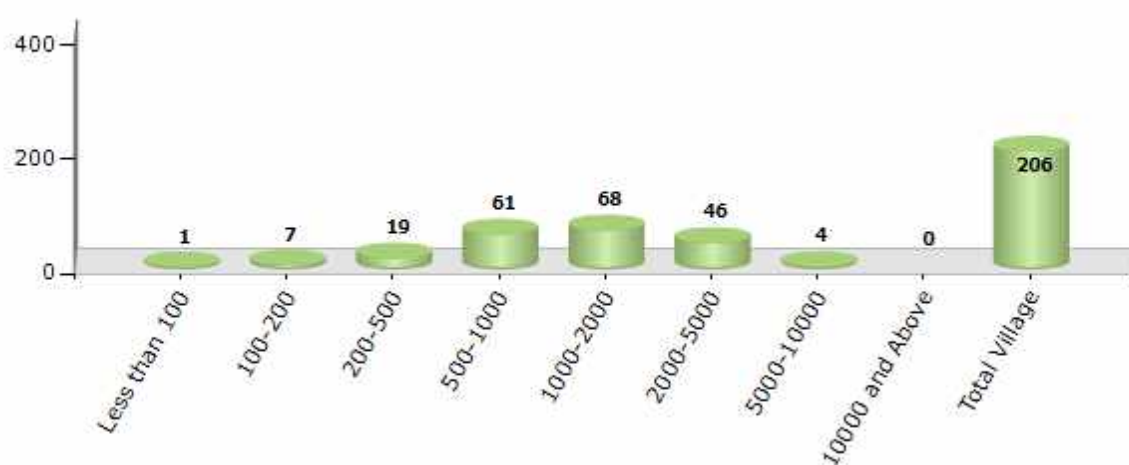
Contd....

Demographic

Number of Villages by Population Size - 2011

Less than 100	100-200	200-500	500-1000	1000-2000	2000-5000	5000-10000	10000 and Above	Total Village
1	7	19	61	68	46	4	0	206

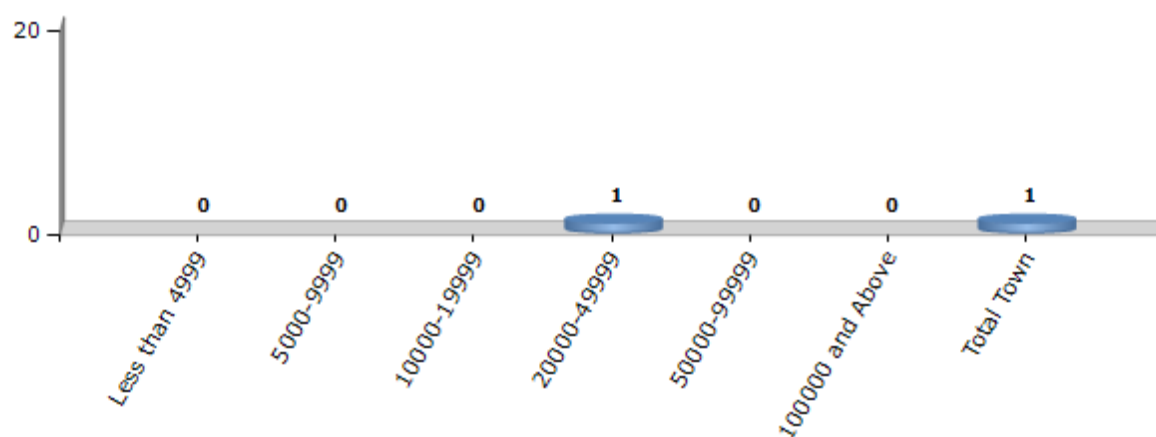
Number of Villages by Population Size - 2011



Number of Towns by Population Size - 2011

Less than 4999	5000-9999	10000-19999	20000-49999	50000-99999	100000 and Above	Total Town
0	0	0	1	0	0	1

Number of Towns by Population Size - 2011



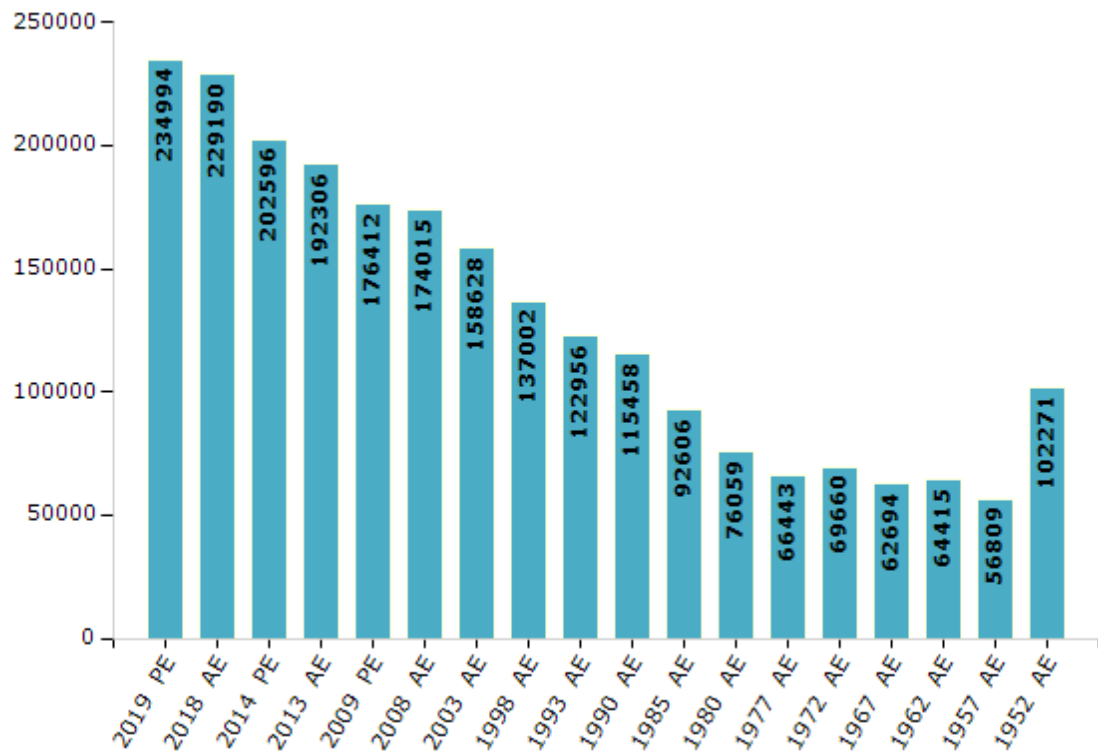
Electoral Features

Electors by Male & Female

Year	Male	Female	Others	Total
2019 PE	118805	116189	0	234994
2018 AE	116185	113005	0	229190
2014 PE	103841	98755	0	202596
2013 AE	98977	93329	0	192306
2009 PE	90197	86215	-	176412
2008 AE	88798	85217	-	174015
2004 PE	-	-	-	-
2003 AE	80480	78148	-	158628
1999 PE	-	-	-	-
1998 AE	69890	67112	-	137002

Year	Male	Female	Others	Total
1993 AE	62807	60149	-	122956
1990 AE	59040	56418	-	115458
1985 AE	47292	45314	-	92606
1980 AE	37814	38245	-	76059
1977 AE	33170	33273	-	66443
1972 AE	34213	35447	-	69660
1967 AE	-	-	-	62694
1962 AE	-	-	-	64415
1957 AE	-	-	-	56809
1952 AE	-	-	-	102271

Number of Electors

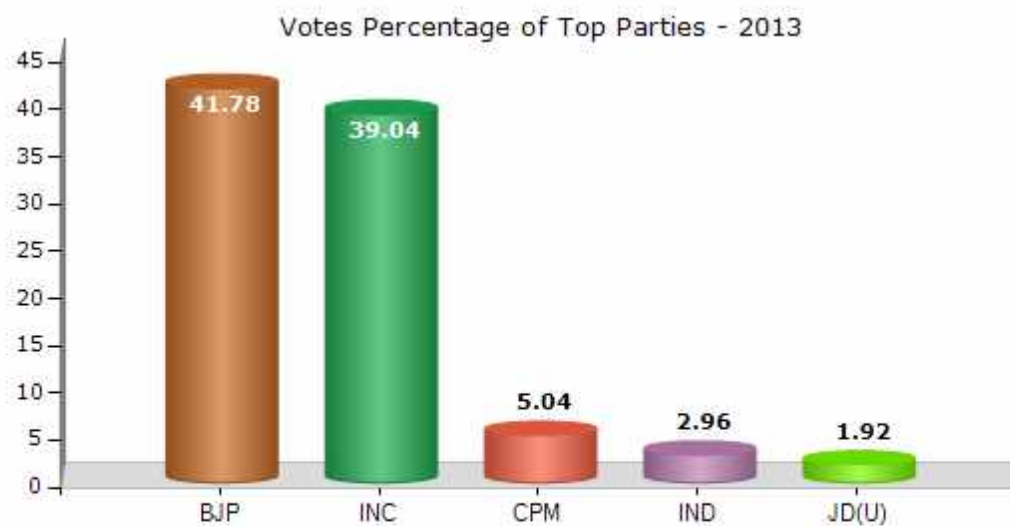


Note : AE : Assembly Election, PE : Assembly Segment of Parliamentary Election

Historical Summary Election Results

Summary Result of Assembly Election - 2013

Candidate Name	Party	Votes	Votes %
Devendra Katara	BJP	58531	41.78
Lalshankar Ghatiya	INC	54686	39.04
Gotamlal	CPM	7058	5.04
Ratan	IND	4147	2.96
Amrit Devi Hangat	JD(U)	2685	1.92
Velaram	IND	1582	1.13
Vijaya Parmar	BYS	1561	1.11
Narayan	NPEP	1260	0.9
Durga Devi	BSP	1195	0.85
Ramshanker Kharadi	SP	742	0.53
	NOTA	6646	4.74



Polling Station Level Election Results

Number and Name of Polling Stations (PS) (2018)

Number of Polling Stations	Name of Polling Stations	Number of Polling Stations	Name of Polling Stations
1	Govt. Senior Secondary School Palwara (Right Part)	22	Govt. Senior Secondary School, Jinjwa
2	Govt. Senior Secondary School Palwara (Left Part)	23	Govt. Upper Primary School, Jinjwa Upla
3	Govt. Upper Primary School, Baro Ka Sher	24	Govt. Upper Primary School Pithapur
4	Govt. Secondary School, Bhuwali (Right Part)	25	Govt. Secondary School Panthal
5	Govt. Secondary School, Bhuwali (Left Part)	26	Govt. Upper Primary School Kherwara
6	Govt. Upper Primary School Garduna	27	Govt. Primary School, Kuwaliyadara
7	Govt. Secondary School Bijuda Fala, Shishod	28	Govt. Primary School, Bor Ka Pani
8	Govt. Senior Secondary School, Shishod (North Part)	29	Govt. Primary School, Tengarwara
9	Govt. Senior Secondary School Shishod (South Part)	30	Govt. Senior Secondary School, Ged (Right Part)
10	Govt. Senior Secondary School Shishod (Middle Part)	31	Govt. Senior Secondary School, Ged (Left Part)
11	Govt. Upper Primary School Sherwada Pal Bokhla	32	Govt. Secondary School Palisoda (Right Part)
12	Govt. Upper Primary School Nhawer Fala Pal Bokhla	33	Govt. Secondary School Palisoda (Left Part)
13	Late Chandulal Gupta Govt. Senior Secondary School Pal Bokhla (North Part)	34	Govt. Primary School, Ratanpur
14	Late Chandulal Gupta Govt. Senior Secondary School Pal Bokhla (South Part)	35	Govt. Upper Primary School, Punrawara
15	Govt. Primary School Godha Fala Rojela	36	Govt. Senior Secondary School, Tallaiya (North Part)
16	Govt. Senior Secondary School Pal Padar (South Part)	37	Govt. Senior Secondary School, Tallaiya (South Part)
17	Govt. Senior Secondary School Pal Padar (North Part)	38	Govt. Senior Secondary School, Modar (Right Part)
18	Govt. Upper Primary School Mathapanwa Pal Padar	39	Govt. Senior Secondary School, Modar (Left Part)
19	Govt. Senior Secondary School Aamjhara (Right Part)	40	Govt. Senior Secondary School, Chundawara (Right Part)
20	Govt. Senior Secondary School Aamjhara (Left Part)	41	Govt. Senior Secondary School, Chundawara (Middle Part)
21	Govt. Senior Secondary School, Amjara (Middle Part)	42	Govt. Senior Secondary School, Chundawara (Left Part)

Contd....

Polling Station Level Election Results

Polling Station-wise Votes Secured by Overall Top Five Parties in Dungarpur Assembly in Assembly Election (AE) under Banswara Parliamentary Constituency in Rajasthan (2018)

Number of Polling Station	Winner - Ganesh Ghogra (INC)	Runner-up - Madhavlal Varahat (BJP)	3rd - Velaram (BTP)	4th - Devendra Katara (IND)	5th - Gotamlal (CPM)	NOTA	Other	Total Votes Secured
36	186	110	76	75	274	22	25	768
37	108	112	36	21	587	35	33	932
38	323	19	28	110	155	13	17	665
39	304	50	5	80	39	14	11	503
40	281	272	62	45	100	24	44	828
41	149	449	16	18	47	24	33	736
42	60	625	9	7	20	16	32	769
43	282	212	48	63	210	23	44	882
44	478	90	33	58	102	45	29	835
45	291	306	29	79	87	40	50	882
46	563	120	18	12	16	17	21	767
47	255	104	223	33	142	32	42	831
48	396	60	43	25	29	23	25	601
49	401	96	35	35	58	19	26	670
50	602	64	9	16	23	11	32	757
51	139	109	22	52	9	5	11	347
52	252	110	148	28	17	12	24	591
53	263	309	51	8	16	21	26	694
54	159	340	54	16	12	15	31	627
55	221	218	69	24	25	24	31	612
56	330	47	110	69	25	31	36	648
57	225	58	33	28	10	18	15	387
58	189	70	153	18	11	27	26	494
59	686	82	20	10	26	10	14	848
60	726	30	22	10	18	28	21	855
61	697	40	63	32	22	21	30	905
62	543	50	108	23	33	19	34	810
63	571	64	80	53	22	28	23	841
64	388	24	179	36	12	41	28	708
65	170	163	25	34	6	2	11	411
66	58	501	6	28	3	11	25	632
67	565	64	61	40	28	26	24	808
68	546	58	121	40	41	10	29	845
69	221	445	36	17	18	42	60	839
70	280	130	33	14	13	26	35	531

Contd....

Polling Station Level Election Results

Winner, Runner-up and 3rd Party Position & Winning Margin According to Polling Stations in Dungarpur Assembly in Assembly Election (AE) under Banswara Parliamentary Constituency in Rajasthan (2018)

Polling Station Number	Winner Party	Winner Votes (%)	Runner-up Party	Runner-up Votes (%)	Winning Margin Votes (%)	Third Party	Third Party Votes (%)	Other Votes (%)
71	INC	360 (54.71)	BJP	135 (20.52)	225 (34.19)	BTP	36 (5.47)	127 (19.3)
72	BJP	437 (64.36)	INC	158 (23.27)	279 (41.09)	BTP	30 (4.42)	54 (7.95)
73	BJP	252 (71.79)	INC	48 (13.68)	204 (58.11)	AINHCP	21 (5.98)	30 (8.55)
74	BJP	398 (51.49)	INC	297 (38.42)	101 (13.07)	CPM	30 (3.88)	48 (6.21)
75	INC	341 (48.3)	BJP	118 (16.71)	223 (31.59)	CPM	95 (13.46)	152 (21.53)
76	BJP	311 (46.21)	INC	253 (37.59)	58 (8.62)	CPM	25 (3.71)	84 (12.48)
77	INC	327 (51.74)	BJP	202 (31.96)	125 (19.78)	IND (DK)	26 (4.11)	77 (12.18)
78	BJP	316 (41.8)	INC	222 (29.37)	94 (12.43)	CPM	67 (8.86)	151 (19.97)
79	INC	330 (53.14)	BJP	142 (22.87)	188 (30.27)	BTP	41 (6.6)	108 (17.39)
80	BJP	527 (74.86)	INC	101 (14.35)	426 (60.51)	AINHCP	25 (3.55)	51 (7.24)
81	INC	350 (40.84)	BJP	350 (40.84)	0 (0)	AINHCP	36 (4.2)	121 (14.12)
82	INC	226 (32.42)	BJP	222 (31.85)	4 (0.57)	CPM	116 (16.64)	133 (19.08)
83	INC	476 (53.18)	BJP	219 (24.47)	257 (28.71)	BTP	110 (12.29)	90 (10.06)
84	BJP	415 (54.53)	INC	220 (28.91)	195 (25.62)	CPM	63 (8.28)	63 (8.28)
85	BJP	387 (67.3)	INC	164 (28.52)	223 (38.78)	BTP	9 (1.57)	15 (2.61)
86	INC	323 (35.42)	BTP	286 (31.36)	37 (4.06)	BJP	138 (15.13)	165 (18.09)
87	INC	510 (56.92)	BTP	129 (14.4)	381 (42.52)	BJP	121 (13.5)	136 (15.18)
88	INC	397 (50.25)	BJP	139 (17.59)	258 (32.66)	CPM	109 (13.8)	145 (18.35)
89	INC	304 (41.19)	IND (DK)	166 (22.49)	138 (18.7)	BJP	149 (20.19)	119 (16.12)
90	INC	244 (41.92)	BJP	96 (16.49)	148 (25.43)	CPM	86 (14.78)	156 (26.8)
91	INC	306 (65.25)	BJP	94 (20.04)	212 (45.21)	IND (DK)	19 (4.05)	50 (10.66)
92	BTP	104 (33.02)	INC	73 (23.17)	31 (9.85)	BJP	73 (23.17)	65 (20.63)
93	BTP	389 (54.71)	INC	155 (21.8)	234 (32.91)	BJP	72 (10.13)	95 (13.36)
94	INC	335 (37.77)	BTP	290 (32.69)	45 (5.08)	BJP	120 (13.53)	142 (16.01)
95	BJP	319 (40.69)	INC	270 (34.44)	49 (6.25)	BTP	43 (5.48)	152 (19.39)
96	INC	480 (67.51)	CPM	76 (10.69)	404 (56.82)	IND (DK)	57 (8.02)	98 (13.78)
97	BJP	409 (78.65)	INC	42 (8.08)	367 (70.57)	IND (DK)	19 (3.65)	50 (9.62)
98	INC	447 (59.84)	BJP	90 (12.05)	357 (47.79)	IND (DK)	57 (7.63)	153 (20.48)
99	BJP	352 (44.96)	INC	306 (39.08)	46 (5.88)	BSP	26 (3.32)	99 (12.64)
100	INC	439 (66.31)	BJP	108 (16.31)	331 (50)	BSP	26 (3.93)	89 (13.44)
101	BJP	261 (47.54)	INC	187 (34.06)	74 (13.48)	BTP	21 (3.83)	80 (14.57)
102	INC	445 (64.59)	BTP	59 (8.56)	386 (56.03)	IND (DK)	55 (7.98)	130 (18.87)
103	BJP	467 (66.43)	INC	130 (18.49)	337 (47.94)	AINHCP	35 (4.98)	71 (10.1)
104	BJP	370 (55.31)	INC	181 (27.06)	189 (28.25)	BTP	37 (5.53)	81 (12.11)
105	BJP	258 (30.79)	INC	231 (27.57)	27 (3.22)	IND (DK)	160 (19.09)	189 (22.55)

Contd....

Socio-Economic Amenities - Rural

Access to Education Facilities

Particulars	Number of Village (% of Population)				
	Available	Not Available	If Not Available (Distance of Nearest Facility)		
			A	B	C
Govt. Primary School	179 (97)	27 (3)	4 (0)	0 (0)	1 (0)
Private Primary School	65 (49)	141 (51)	17 (2)	5 (0)	0 (0)
Govt. Middle School	93 (72)	113 (28)	62 (15)	13 (4)	2 (1)
Private Middle School	34 (25)	172 (75)	15 (3)	7 (1)	3 (1)
Govt. Secondary School	51 (48)	155 (52)	87 (29)	38 (13)	7 (1)
Private Secondary School	18 (16)	188 (84)	8 (3)	6 (2)	1 (0)
Govt. Senior Secondary School	14 (17)	192 (83)	63 (25)	80 (34)	24 (9)
Private Senior Secondary School	7 (7)	199 (93)	6 (2)	5 (3)	7 (3)
Govt. Arts and Science Degree College	0 (0)	206 (100)	15 (5)	29 (16)	150 (74)
Private Arts and Science Degree College	1 (1)	205 (99)	1 (0)	0 (0)	10 (4)
Govt. Engineering College	0 (0)	206 (100)	0 (0)	0 (0)	39 (19)
Private Engineering College	0 (0)	206 (100)	12 (4)	21 (9)	132 (67)
Govt. Medicine College	0 (0)	206 (100)	0 (0)	1 (1)	199 (96)
Private Medicine College	0 (0)	206 (100)	0 (0)	0 (0)	6 (3)
Govt. Management Institute	0 (0)	206 (100)	6 (2)	2 (0)	105 (59)
Private Management Institute	0 (0)	206 (100)	3 (1)	10 (5)	79 (33)
Govt. Polytechnic	0 (0)	206 (100)	9 (3)	11 (7)	91 (47)
Private Polytechnic	2 (1)	204 (99)	6 (2)	18 (9)	69 (31)
Govt. Vocational Training School/ITI	0 (0)	206 (100)	16 (5)	27 (15)	151 (73)
Private Vocational Training School/ITI	1 (1)	205 (99)	0 (0)	2 (2)	7 (4)
Govt. Non Formal Training Centre	0 (0)	206 (100)	15 (5)	21 (12)	140 (67)
Private Non Formal Training Centre	0 (0)	206 (100)	1 (1)	8 (3)	21 (11)
Govt. School For Disabled	0 (0)	206 (100)	0 (0)	0 (0)	0 (0)
Private School For Disabled	0 (0)	206 (100)	16 (5)	29 (16)	161 (79)
Government Others	0 (0)	206 (100)	0 (0)	0 (0)	0 (0)
Private Others	0 (0)	206 (100)	0 (0)	0 (0)	0 (0)

Note : Distance A : Less than 5 km; B : Between 5-10 km; C : 10+ km.; Source : Data Analysis is based on 2011 Census.

DISCLAIMER

The Terms of Use and Disclaimer of Datanet India Private Limited (hereinafter referred to as "Datanet") for use of this analysis report of **Dungarpur Assembly Constituency (Dungarpur Vidhan Sabha)** :-

1. **Assembly Factbook™** is a Registered Trade Mark owned by Datanet.
2. All the maps are sketched and graphical representation only and have not been drawn to the scale and also not to represent the actual geographical area or boundary of the unit.
3. The data for the aforesaid analysis is based on authentic sources and has been culled from the various publications of Census, CSO and NSSO for district and block level data, various central and state government departments, Central & State Elections Commissions and the concerned Returning Officers' releases, Electoral Rolls, Election results and allied publications, internal assessment, surveys, estimates and analysis. Therefore, certain adjustment of data at micro level may have been done to arrive closer to the macro data.
4. Data have been provided on an "As Is" and "As AVAILABLE" basis
5. The colours shown in the maps or diagram and charts of a particular party, alliance or AC are indicative and do not represent them.
6. This publication which includes maps, sheets, graphs and data would be the property under copyright of Datanet only. The user may use these for its internal study, analysis and research purposes. It's public display, re-selling or any commercial uses by the user are not allowed.
7. Datanet has taken due care and caution in compilation and processing of data and allied information, but does not guarantee the accuracy, adequacy or completeness of any information/analysis and will be not responsible for any errors or omissions or for the results obtained from the use of such information/analysis.
8. All the contents for the publication have been culled from various authentic sources and Datanet reasonably believes such sources to be reliable, but does not make any representations, express or implied as to the accuracy or fitness of use of such information. The information or contents of the information/analysis do not constitute advice and should not be relied upon in making (or refraining from making) any decision. Any reliance placed upon the information provided by Datanet is the sole responsibility and strictly at the user's risk.
9. In no event will Datanet be liable for any damages (including, without limitation, damages for loss of business projects, or loss of profits) arising in contract, tort or otherwise from the use of or inability to use any of its contents, or from any action taken (or refrained from being taken) as a result of using the analysis or any of its contents. Datanet its directors, owners, editors, officials, employees, distributor and agents or any associate will not be liable for any errors in the information contained or any consequences arising from the use of the contents of the provided information/analysis.
10. If any provision of these terms and conditions is held invalid or illegal or unenforceable for any reason by any court of competent jurisdiction, such provision shall be severed and the remainder of provisions of the terms and conditions shall continue in full force and effect as if the Term of Use had been executed with the invalid, illegal or unenforceable provision eliminated.
11. If there are any discrepancies in the information provided, please bring it to attention of Datanet for suitable rectification measures.

**Buy Online This Complete Book At
Datanet India eBooks Store**

www.indiastatpublications.com

or go directly at

**[http://www.indiastatpublications.com/
Assembly_factbook/Rajasthan/Banswara/ Dungarpur](http://www.indiastatpublications.com/Assembly_factbook/Rajasthan/Banswara/Dungarpur)**

 **indiastat**elections

ISBN : 978-93-87267-72-5



9 789387 267725