



Rajasthan

Assembly Factbook™

Garhi Assembly Constituency



Key Electoral Data of Garhi
Assembly Constituency (Vidhan Sabha)

Rajasthan
Assembly FactbookTM
Garhi Assembly Constituency



Garhi Vidhan Sabha

Editor & Director

Dr. R.K. Thukral

Research Editor

Dr. Shafeeq Rahman

Compiled, Researched and Published by Datanet India Pvt. Ltd.

D-100, 1st Floor,

Okhla Industrial Area, Phase-I,
New Delhi- 110020.

Ph.: 91-11- 43580781-84

Email : support@indiastatpublications.com

Website : www.indiastatelections.com

Online Book Store :

www.indiastatpublications.com

Report No. : AFB/RJ-163-0125

ISBN : 978-93-87267-76-3

First Edition : January, 2018

Eighth Updated Edition : January, 2025

Price : Rs. 11500/-

US\$ 310

© Datanet India Pvt. Ltd.

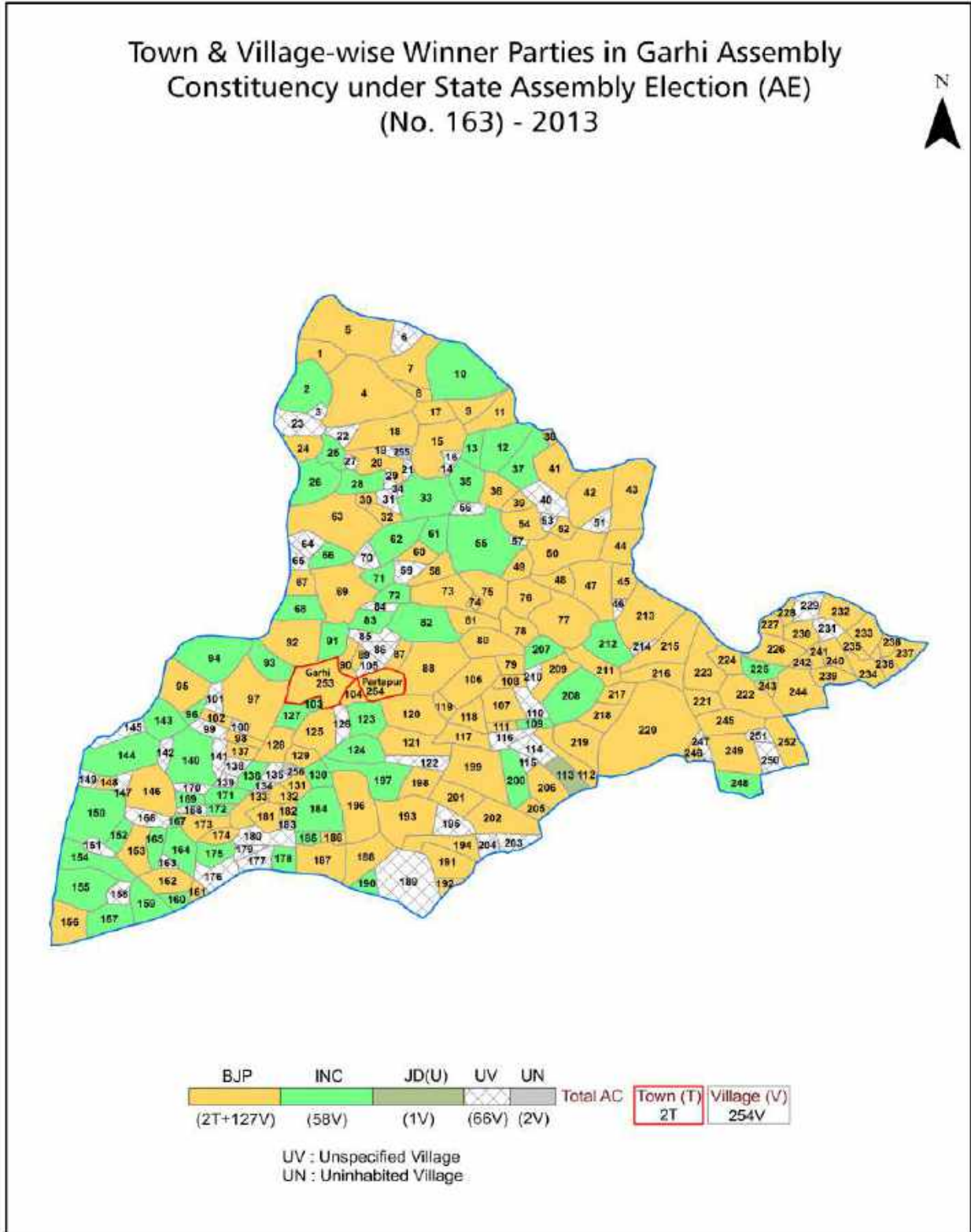
All rights reserved. No part of this book may be reproduced, stored in a retrieval system or transmitted in any form or by any means, mechanical photocopying, photographing, scanning, recording or otherwise without the prior written permission of the publisher. Please refer to Disclaimer at page no. 228 for the use of this publication.

Printed in India

Contents

No.	Particulars	Page No.
	Introduction	
1	Assembly Constituency - (Vidhan Sabha) at a Glance Features of Assembly as per Delimitation Commission of India (2008)	1-2
	Location and Political Maps	
2	Location Map Boundaries of Assembly Constituency - (Vidhan Sabha) in District Boundaries of Assembly Constituency under Parliamentary Constituency - (Lok Sabha) Town & Village-wise Winner Parties- 2024, 2023, 2019, 2018, 2014, 2013, 2009 and 2008	3-11
	Administrative Setup (2011)	
3	District Sub-district Towns Villages Inhabited Villages Uninhabited Villages Village Panchayat Intermediate Panchayat	12-24
	Demographics (2011)	
4	Population Households Rural/Urban Population Towns and Villages by Population Size Sex Ratio (Total & 0-6 Years) Religious Population Social Population Literacy Rate	25-26
	Electoral Features	
5	Important Dates of Last Elections Held Electors by Gender Service Electors Voters Voters Turnout Polling Stations & Average Number of Electors per Polling Station Electors by Age Group Present Elected Representatives	27-32
	Historical Summary Election Results	
6	Vote Share of Major Parties Winning Margin (Number & Percentage) Polarity of Parties Summary Result of Assembly Segment of Parliamentary Elections 2024, 2019, 2014 and 2009 Summary Result of Assembly Elections 2023, 2018, 2013 and 2008	33-42
	Polling Station Level Election Results	
7	Name and Number of Polling Station 2024, 2023, 2019, 2018, 2014, 2013, 2009 and 2008 Polling Station-wise Electors, Voters & Voters Turnout 2024, 2023, 2019, 2018, 2014, 2013, 2009 and 2008 Polling Station wise Elections Results 2024, 2023, 2019, 2018, 2014, 2013, 2009 and 2008	43-208
	Share of Assembly Constituency	
8	Share of Assembly Constituency - (Vidhan Sabha) in State, District and Parliamentary Constituency - (Lok Sabha)	209
	Socio-Economic Amenities (2011)	
9	Access to Administrative Units Agricultural, Manufacturing and Industrial Commodities Demographic Indicators Education Health & Manpower Drinking Water Supply Sanitation Entertainment and Recreations Infrastructure Power Food Allocation Distribution and Marketing of Agriculture Commodities Infrastructure Transport and Road Infrastructure Communication Banking and Financial Services Land Use Irrigation Source	211-225
10	Abbreviation & Sources	226-227
11	Disclaimer	228

Location & Political Map



Administrative Setup

List of Village Panchayat & Intermediate Panchayat (Block) Name - 2011

Village Name	Village Panchayat Name	Intermediate Panchayat Name
Adarshpura	Dadooka	Garhi
Agarpura	Mor	Garhi
Akhepanji Ka Gara	Rathriya Parda	Garhi
Akheraj Ka Gara	Rohira	Garhi
Amja	Amja	Garhi
Anjana	Anjana	Garhi
Arai	Jharas	Garhi
Arniya	Ghalkiya	Banswara
Aro Ki Padar	Rathriya Parda	Garhi
Aror	Aror	Garhi
Arthoona	Arthoona	Garhi
Asan	Asan	Garhi
Asora	Asora	Garhi
Awalpura	Jharas	Garhi
Badli Para	Nawaghara	Garhi
Bai Ka Gara	Metwala	Garhi
Baja Khara	Sagwariya	Garhi
Bakhat Pura	Madlada	Garhi
Bakhat Pura	Bakhat Pura	Garhi
Bankawara	Chaupasang	Garhi
Bargaon	Bargaon	Banswara
Bari Khen	Nawaghara	Garhi
Bariya	Malana	Garhi
Barodi	Moti Bassi	Garhi
Barodiya	Kotra Bara	Garhi
Bassi Chandansingh	Lasara	Garhi
Berwa	Berwa	Garhi
Bhachariya	Bhachariya	Banswara
Bhagat Pura	Surpur	Banswara

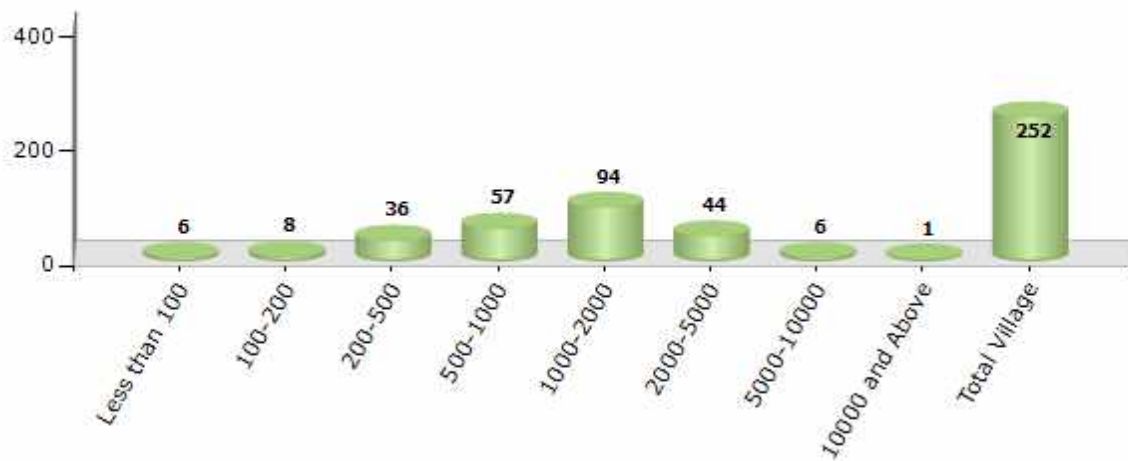
Contd....

Demographic

Number of Villages by Population Size - 2011

Less than 100	100-200	200-500	500-1000	1000-2000	2000-5000	5000-10000	10000 and Above	Total Village
6	8	36	57	94	44	6	1	252

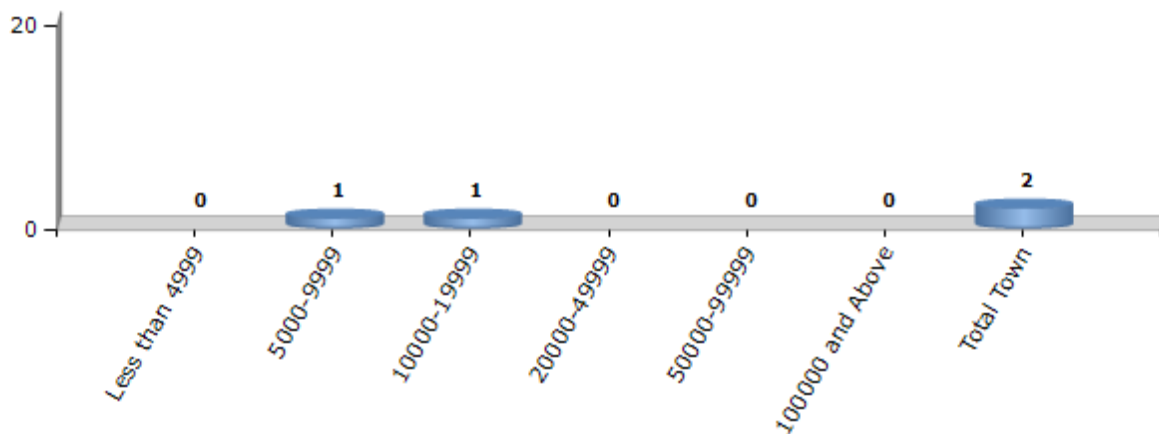
Number of Villages by Population Size - 2011



Number of Towns by Population Size - 2011

Less than 4999	5000-9999	10000-19999	20000-49999	50000-99999	100000 and Above	Total Town
0	1	1	0	0	0	2

Number of Towns by Population Size - 2011

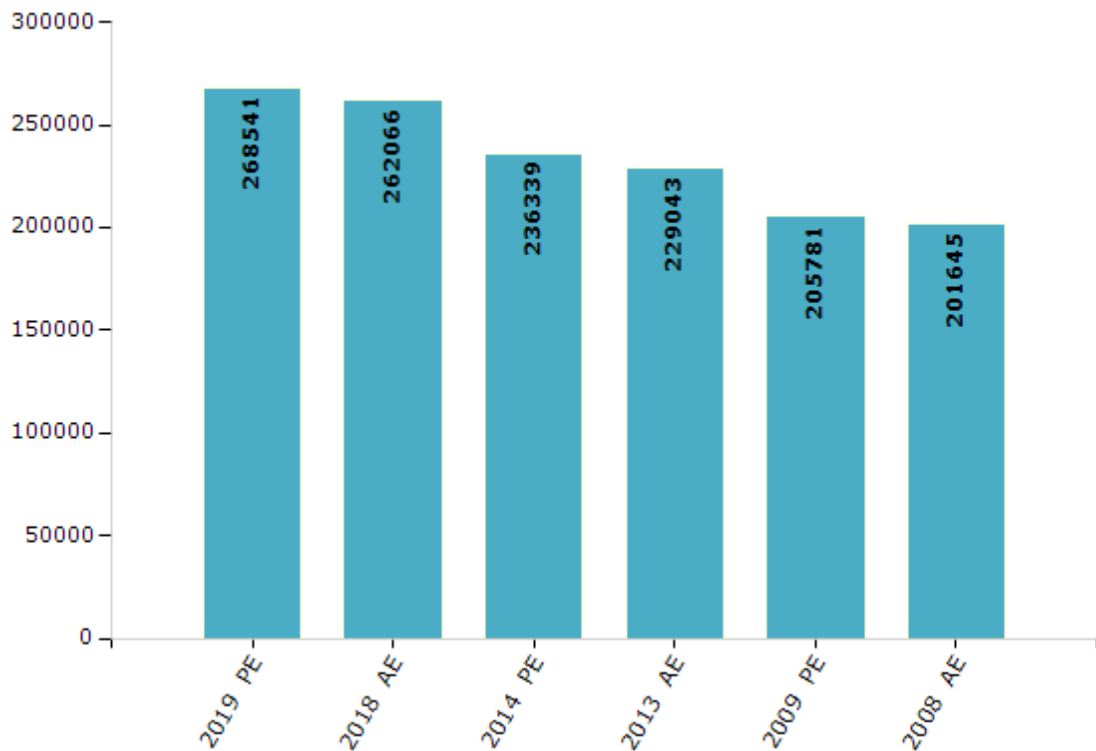


Electoral Features

Electors by Male & Female

Year	Male	Female	Others	Total	Year	Male	Female	Others	Total
2019 PE	135409	133131	1	268541	1993 AE	-	-	-	-
2018 AE	132172	129893	1	262066	1990 AE	-	-	-	-
2014 PE	120421	115918	0	236339	1985 AE	-	-	-	-
2013 AE	116846	112197	0	229043	1980 AE	-	-	-	-
2009 PE	104562	101219	-	205781	1977 AE	-	-	-	-
2008 AE	102225	99420	-	201645	1972 AE	-	-	-	-
2004 PE	-	-	-	-	1967 AE	-	-	-	-
2003 AE	-	-	-	-	1962 AE	-	-	-	-
1999 PE	-	-	-	-	1957 AE	-	-	-	-
1998 AE	-	-	-	-	1952 AE	-	-	-	-

Number of Electors

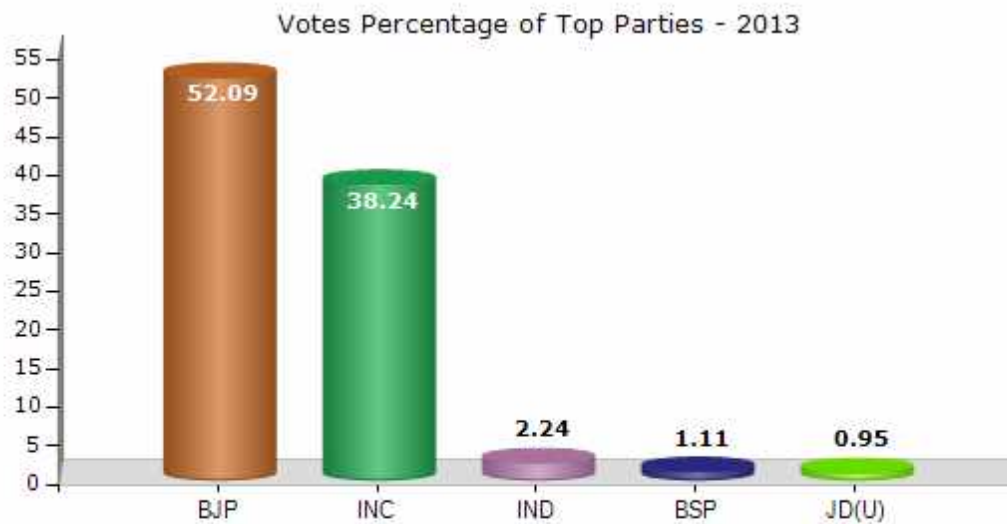


Note : AE : Assembly Election, PE : Assembly Segment of Parliamentary Election

Historical Summary Election Results

Summary Result of Assembly Election - 2013

Candidate Name	Party	Votes	Votes %
Jeetmal Khant	BJP	91929	52.09
Kanta Bheel	INC	67479	38.24
Nipesh Damor	IND	3953	2.24
Munnalal	BSP	1954	1.11
Swaraj	JD(U)	1676	0.95
Premila	BA S D	1198	0.68
Nanalal Katara	IND	1127	0.64
Udailal Kharadi	BYS	656	0.37
Kailash	SP	412	0.23
	NOTA	6084	3.45



Polling Station Level Election Results

Number and Name of Polling Stations (PS) (2018)

Number of Polling Stations	Name of Polling Stations	Number of Polling Stations	Name of Polling Stations
1	Govt. U.P.S. B. Thikariya	22	Govt. Sr. Sec. School Building Asoda (East Part)
2	Govt. Sr. Sec. School B. Lasara Right Part	23	Govt. Sr. Sec. School Building Asoda (West Part)
3	Govt. Sr. Sec. School B. Lasara Left Part	24	Govt. Utkarsth Upper Primary School Building Daliya
4	Govt. Sec. School Building Bassi Chandensingah	25	Govt. Upper Primary School Building Akhenpanji Ka Garha
5	Govt. Upper Primary School Building Motawara	26	Govt. Utkrast Upper Primary School Building Torna
6	Govt. Adarsh Sr. Sec. School Building Lohariya Right	27	Govt. Sr. Sec. School Building Asan (Left)
7	Govt. Adarsh Sr. Sec. School Building Lohariya Madhya Bhag	28	Govt. Sr. Sec. School Building Asan (Right)
8	Govt. Girls Sr. Sec. School Building Lohariya	29	Govt. Sr. Sec. School Bhimpur Left Part
9	Govt. Adarsh Senior Sec. School Building Lohariya Left Part	30	Govt. Sr. Sec. School Bhimpur Right Part
10	Govt. Upper Primary School Building Oda	31	Govt. Shiksh Karmi Primary School Building Chimboli
11	Govt. Sr. Sec. School Building Paloda Right Part	32	Govt. Upper Primary School Building Dalji Ka Garh
12	Govt. Sr. Sec. School Building Paloda Left Part	33	Govt. Sr. Sec. School Building Rathadiya Pada
13	Govt. Sr. Sec. School Building Paloda Left Part UPS Parisar	34	Govt. Sr. Sec. School Umbada Left Part
14	Govt. Girls Sr. Sec. School Building Paloda Hol	35	Govt. Sr. Sec. School Umbada Right Part
15	Govt. Girls Sr. Sec. School Building Paloda Left Part	36	Govt. Girls Upper Primary School Building Metwala (Right)
16	Govt. Sr. Sec. School Building Kotda Bada Right Part	37	Govt. Girls Upper Primary School Building Metwala (Left)
17	Govt. Upper Primary School Building Nadiyada Bara	38	Government Sec. School Building Sujaji Ka Gada Left Part
18	Govt. Utkrast Upper Primary School Building Bai Ka Garha	39	Government Sec. School Building Sujaji Ka Gada Right Part
19	Govt. Utkrast Upper Primary School Building Samagarha Left Part	40	Govt. Upper Primary School Building Barodiya
20	Govt. Utkrast Upper Primary School Building Samagarha Right Part	41	Govt. Girls Sec. School Building Khodan (Parisar 2)
21	Govt. Upper Primary School Building Himmatsingh Ka Garha	42	Govt. Girls Sec. School Building Khodan Right Part (Parisar 1)

Contd....

Polling Station Level Election Results

Polling Station-wise Votes Secured by Overall Top Five Parties in Garhi Assembly in Assembly Election (AE) under Banswara Parliamentary Constituency in Rajasthan (2018)

Number of Polling Station	Winner - Kailash Chandra Meena (BJP)	Runner-up - Kanta Bhil (INC)	3rd - Raju (BTP)	4th - Chetan (BSP)	5th - Devilal Damor (AAP)	NOTA	Other	Total Votes Secured
36	423	228	59	4	3	13	0	730
37	260	300	50	10	4	7	0	631
38	191	334	9	4	0	11	0	549
39	279	226	55	4	3	17	0	584
40	296	388	24	6	2	22	0	738
41	292	354	21	4	5	14	0	690
42	393	348	92	5	4	15	0	857
43	229	314	48	7	8	17	0	623
44	176	218	101	9	2	15	0	521
45	104	194	16	4	1	14	0	333
46	204	337	76	4	1	20	0	642
47	305	216	78	11	6	9	0	625
48	173	242	102	9	5	16	0	547
49	158	360	28	9	3	28	0	586
50	364	217	85	5	6	10	0	687
51	557	109	17	7	7	7	0	704
52	283	321	38	9	5	19	0	675
53	498	96	21	8	4	3	0	630
54	274	481	37	7	3	20	0	822
55	253	369	56	3	5	10	0	696
56	369	261	24	6	3	18	0	681
57	60	361	33	0	0	10	0	464
58	406	153	12	4	2	14	0	591
59	301	411	69	12	7	32	0	832
60	387	330	50	7	7	10	0	791
61	174	171	23	4	2	6	0	380
62	388	299	58	14	2	23	0	784
63	370	425	17	11	4	20	0	847
64	444	432	15	2	3	20	0	916
65	370	328	17	6	3	9	0	733
66	394	170	23	5	5	10	0	607
67	434	252	18	9	3	10	0	726
68	399	290	17	3	1	13	0	723
69	261	454	49	8	6	17	0	795
70	562	209	42	22	7	20	0	862

Contd....

Polling Station Level Election Results

Winner, Runner-up and 3rd Party Position & Winning Margin According to Polling Stations in Garhi Assembly in Assembly Election (AE) under Banswara Parliamentary Constituency in Rajasthan (2018)

Polling Station Number	Winner Party	Winner Votes (%)	Runner-up Party	Runner-up Votes (%)	Winning Margin Votes (%)	Third Party	Third Party Votes (%)	Other Votes (%)
71	INC	259 (48.23)	BJP	257 (47.86)	2 (0.37)	BTP	6 (1.12)	15 (2.79)
72	BJP	251 (56.15)	INC	180 (40.27)	71 (15.88)	BTP	5 (1.12)	11 (2.46)
73	INC	294 (51.31)	BJP	249 (43.46)	45 (7.85)	BTP	10 (1.75)	20 (3.49)
74	BJP	317 (49.45)	INC	289 (45.09)	28 (4.36)	BTP	10 (1.56)	25 (3.9)
75	BJP	371 (53)	INC	301 (43)	70 (10)	BTP	8 (1.14)	20 (2.86)
76	BJP	394 (68.28)	INC	127 (22.01)	267 (46.27)	BTP	16 (2.77)	40 (6.93)
77	INC	475 (48.87)	BJP	420 (43.21)	55 (5.66)	BTP	42 (4.32)	35 (3.6)
78	BJP	308 (46.6)	INC	230 (34.8)	78 (11.8)	BTP	77 (11.65)	46 (6.96)
79	INC	323 (55.31)	BJP	227 (38.87)	96 (16.44)	BTP	14 (2.4)	20 (3.42)
80	BJP	232 (45.58)	INC	148 (29.08)	84 (16.5)	BTP	117 (22.99)	12 (2.36)
81	INC	376 (49.02)	BJP	351 (45.76)	25 (3.26)	BTP	23 (3)	17 (2.22)
82	INC	270 (49.72)	BJP	219 (40.33)	51 (9.39)	BTP	35 (6.45)	19 (3.5)
83	INC	265 (54.98)	BJP	190 (39.42)	75 (15.56)	BTP	8 (1.66)	19 (3.94)
84	INC	390 (62.2)	BJP	153 (24.4)	237 (37.8)	BTP	41 (6.54)	43 (6.86)
85	INC	256 (48.21)	BJP	238 (44.82)	18 (3.39)	BTP	11 (2.07)	26 (4.9)
86	BJP	333 (60.22)	INC	189 (34.18)	144 (26.04)	BTP	7 (1.27)	24 (4.34)
87	BJP	288 (55.71)	INC	215 (41.59)	73 (14.12)	BTP	6 (1.16)	8 (1.55)
88	BJP	429 (60.17)	INC	229 (32.12)	200 (28.05)	BTP	38 (5.33)	17 (2.38)
89	INC	296 (48.13)	BJP	248 (40.33)	48 (7.8)	BTP	45 (7.32)	26 (4.23)
90	BJP	333 (42.37)	INC	293 (37.28)	40 (5.09)	BTP	120 (15.27)	40 (5.09)
91	INC	303 (46.76)	BJP	290 (44.75)	13 (2.01)	BTP	16 (2.47)	39 (6.02)
92	BJP	323 (50.08)	INC	146 (22.64)	177 (27.44)	BTP	135 (20.93)	41 (6.36)
93	INC	552 (59.48)	BJP	193 (20.8)	359 (38.68)	BTP	142 (15.3)	41 (4.42)
94	BJP	327 (41.82)	BTP	289 (36.96)	38 (4.86)	INC	124 (15.86)	42 (5.37)
95	BJP	470 (61.68)	INC	151 (19.82)	319 (41.86)	BTP	104 (13.65)	37 (4.86)
96	BJP	428 (50.65)	INC	317 (37.51)	111 (13.14)	BTP	64 (7.57)	36 (4.26)
97	INC	474 (73.72)	BJP	113 (17.57)	361 (56.15)	BTP	39 (6.07)	17 (2.64)
98	INC	300 (45.66)	BTP	164 (24.96)	136 (20.7)	BJP	162 (24.66)	31 (4.72)
99	INC	208 (72.47)	BJP	71 (24.74)	137 (47.73)	BSP	2 (0.7)	6 (2.09)
100	INC	204 (65.18)	BJP	99 (31.63)	105 (33.55)	AAP	3 (0.96)	7 (2.24)
101	BJP	260 (70.84)	INC	92 (25.07)	168 (45.77)	BTP	7 (1.91)	8 (2.18)
102	BJP	493 (73.04)	INC	163 (24.15)	330 (48.89)	BTP	5 (0.74)	14 (2.07)
103	INC	475 (53.61)	BJP	380 (42.89)	95 (10.72)	BTP	13 (1.47)	18 (2.03)
104	BJP	459 (63.14)	INC	245 (33.7)	214 (29.44)	BTP	8 (1.1)	15 (2.06)
105	BJP	444 (67.79)	INC	202 (30.84)	242 (36.95)	BTP	2 (0.31)	7 (1.07)

Contd....

Socio-Economic Amenities - Rural

Access to Education Facilities

Particulars	Number of Village (% of Population)				
	Available	Not Available	If Not Available (Distance of Nearest Facility)		
			A	B	C
Govt. Primary School	203 (96)	49 (4)	8 (0)	0 (0)	0 (0)
Private Primary School	83 (47)	169 (53)	36 (3)	2 (0)	3 (0)
Govt. Middle School	133 (80)	119 (20)	56 (8)	3 (1)	0 (0)
Private Middle School	66 (37)	186 (63)	22 (3)	6 (1)	4 (1)
Govt. Secondary School	73 (55)	179 (45)	136 (33)	17 (5)	1 (1)
Private Secondary School	29 (23)	223 (77)	3 (1)	5 (1)	5 (1)
Govt. Senior Secondary School	21 (24)	231 (76)	118 (38)	88 (30)	6 (2)
Private Senior Secondary School	9 (7)	243 (93)	0 (0)	5 (1)	7 (2)
Govt. Arts and Science Degree College	0 (0)	252 (100)	3 (1)	42 (20)	116 (44)
Private Arts and Science Degree College	2 (3)	250 (97)	27 (9)	33 (14)	29 (9)
Govt. Engineering College	0 (0)	252 (100)	0 (0)	0 (0)	118 (46)
Private Engineering College	0 (0)	252 (100)	0 (0)	6 (2)	128 (52)
Govt. Medicine College	0 (0)	252 (100)	0 (0)	0 (0)	245 (97)
Private Medicine College	0 (0)	252 (100)	0 (0)	0 (0)	7 (3)
Govt. Management Institute	0 (0)	252 (100)	0 (0)	8 (3)	223 (85)
Private Management Institute	0 (0)	252 (100)	1 (0)	2 (4)	18 (7)
Govt. Polytechnic	0 (0)	252 (100)	0 (0)	20 (9)	230 (89)
Private Polytechnic	0 (0)	252 (100)	0 (0)	0 (0)	2 (2)
Govt. Vocational Training School/ITI	0 (0)	252 (100)	14 (6)	61 (29)	174 (64)
Private Vocational Training School/ITI	0 (0)	252 (100)	0 (0)	0 (0)	3 (1)
Govt. Non Formal Training Centre	0 (0)	252 (100)	14 (6)	57 (26)	172 (61)
Private Non Formal Training Centre	0 (0)	252 (100)	0 (0)	2 (1)	7 (5)
Govt. School For Disabled	0 (0)	252 (100)	0 (0)	0 (0)	3 (2)
Private School For Disabled	0 (0)	252 (100)	0 (0)	20 (9)	229 (89)
Government Others	0 (0)	252 (100)	0 (0)	0 (0)	0 (0)
Private Others	0 (0)	252 (100)	0 (0)	0 (0)	0 (0)

Note : Distance A : Less than 5 km; B : Between 5-10 km; C : 10+ km.; Source : Data Analysis is based on 2011 Census.

DISCLAIMER

The Terms of Use and Disclaimer of Datanet India Private Limited (hereinafter referred to as "Datanet") for use of this analysis report of **Garhi Assembly Constituency (Garhi Vidhan Sabha)** :-

1. **Assembly Factbook™** is a Registered Trade Mark owned by Datanet.
2. All the maps are sketched and graphical representation only and have not been drawn to the scale and also not to represent the actual geographical area or boundary of the unit.
3. The data for the aforesaid analysis is based on authentic sources and has been culled from the various publications of Census, CSO and NSSO for district and block level data, various central and state government departments, Central & State Elections Commissions and the concerned Returning Officers' releases, Electoral Rolls, Election results and allied publications, internal assessment, surveys, estimates and analysis. Therefore, certain adjustment of data at micro level may have been done to arrive closer to the macro data.
4. Data have been provided on an "As Is" and "As AVAILABLE" basis
5. The colours shown in the maps or diagram and charts of a particular party, alliance or AC are indicative and do not represent them.
6. This publication which includes maps, sheets, graphs and data would be the property under copyright of Datanet only. The user may use these for its internal study, analysis and research purposes. It's public display, re-selling or any commercial uses by the user are not allowed.
7. Datanet has taken due care and caution in compilation and processing of data and allied information, but does not guarantee the accuracy, adequacy or completeness of any information/analysis and will be not responsible for any errors or omissions or for the results obtained from the use of such information/analysis.
8. All the contents for the publication have been culled from various authentic sources and Datanet reasonably believes such sources to be reliable, but does not make any representations, express or implied as to the accuracy or fitness of use of such information. The information or contents of the information/analysis do not constitute advice and should not be relied upon in making (or refraining from making) any decision. Any reliance placed upon the information provided by Datanet is the sole responsibility and strictly at the user's risk.
9. In no event will Datanet be liable for any damages (including, without limitation, damages for loss of business projects, or loss of profits) arising in contract, tort or otherwise from the use of or inability to use any of its contents, or from any action taken (or refrained from being taken) as a result of using the analysis or any of its contents. Datanet its directors, owners, editors, officials, employees, distributor and agents or any associate will not be liable for any errors in the information contained or any consequences arising from the use of the contents of the provided information/analysis.
10. If any provision of these terms and conditions is held invalid or illegal or unenforceable for any reason by any court of competent jurisdiction, such provision shall be severed and the remainder of provisions of the terms and conditions shall continue in full force and effect as if the Term of Use had been executed with the invalid, illegal or unenforceable provision eliminated.
11. If there are any discrepancies in the information provided, please bring it to attention of Datanet for suitable rectification measures.

Buy Online This Complete Book At
Datanet India eBooks Store

www.indiastatpublications.com

or go directly at

[http://www.indiastatpublications.com/
Assembly_factbook/Rajasthan/Banswara/ Garhi](http://www.indiastatpublications.com/Assembly_factbook/Rajasthan/Banswara/Garhi)

 **india**stat**elections**

ISBN : 978-93-87267-76-3



9 789387 267763