



Rajasthan

Assembly Factbook™

Ghatol Assembly Constituency



Key Electoral Data of Ghatol
Assembly Constituency (Vidhan Sabha)

Rajasthan
Assembly FactbookTM
Ghatol Assembly Constituency



Ghatol Vidhan Sabha

Editor & Director

Dr. R.K. Thukral

Research Editor

Dr. Shafeeq Rahman

Compiled, Researched and Published by Datanet India Pvt. Ltd.

D-100, 1st Floor,

Okhla Industrial Area, Phase-I,
New Delhi- 110020.

Ph.: 91-11- 43580781-84

Email : support@indiastatpublications.com

Website : www.indiastatelections.com

Online Book Store :

www.indiastatpublications.com

Report No. : AFB/RJ-162-0125

ISBN : 978-93-87267-77-0

First Edition : January, 2018

Eighth Updated Edition : January, 2025

Price : Rs. 11500/-

US\$ 310

© Datanet India Pvt. Ltd.

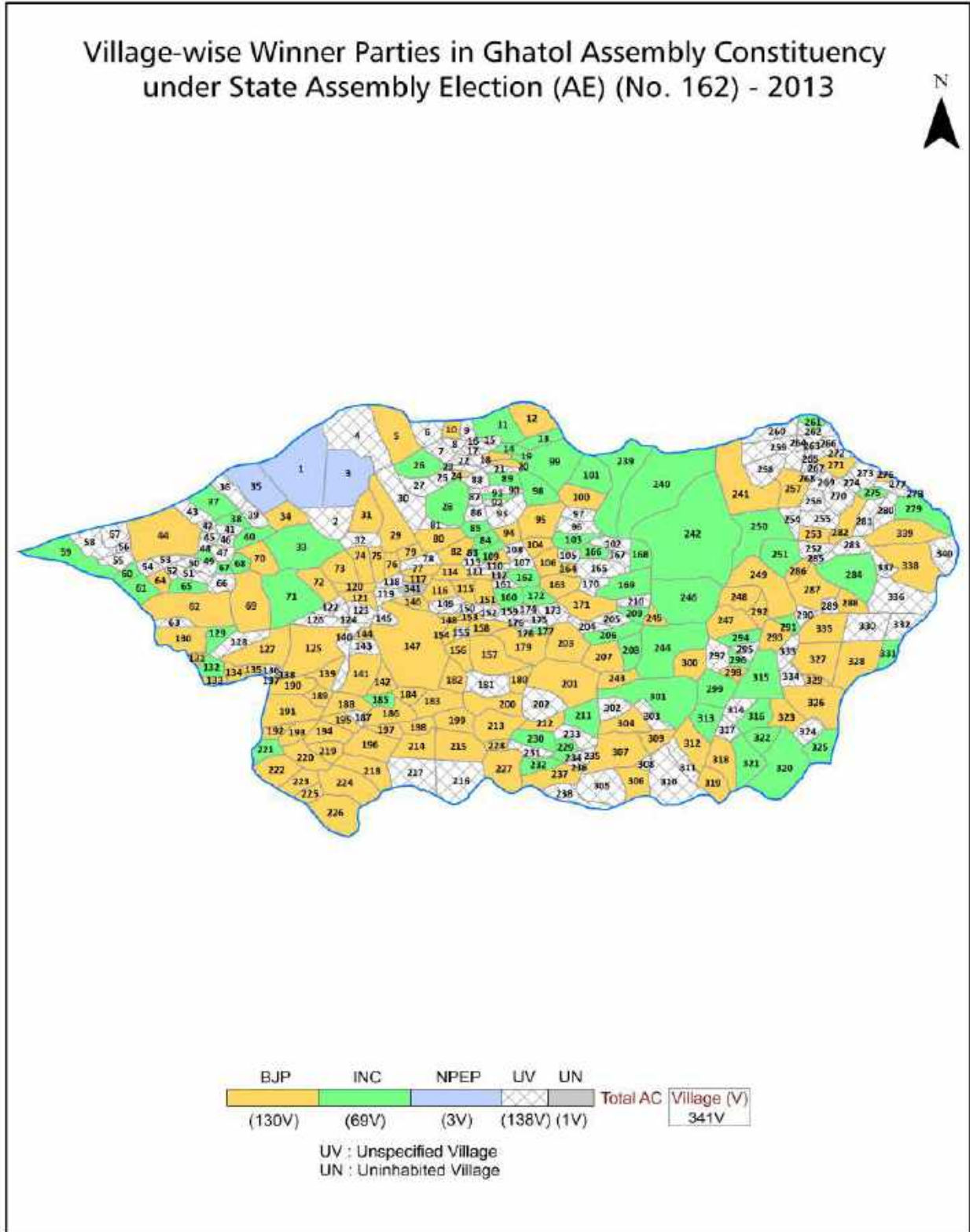
All rights reserved. No part of this book may be reproduced, stored in a retrieval system or transmitted in any form or by any means, mechanical photocopying, photographing, scanning, recording or otherwise without the prior written permission of the publisher. Please refer to Disclaimer at page no. 247 for the use of this publication.

Printed in India

Contents

No.	Particulars	Page No.
	Introduction	
1	Assembly Constituency - (Vidhan Sabha) at a Glance Features of Assembly as per Delimitation Commission of India (2008)	1-2
	Location and Political Maps	
2	Location Map Boundaries of Assembly Constituency - (Vidhan Sabha) in District Boundaries of Assembly Constituency under Parliamentary Constituency - (Lok Sabha) Village-wise Winner Parties- 2024, 2023, 2019, 2018, 2014, 2013, 2009 and 2008	3-11
	Administrative Setup (2011)	
3	District Sub-district Towns Villages Inhabited Villages Uninhabited Villages Village Panchayat Intermediate Panchayat	12-29
	Demographics (2011)	
4	Population Households Rural/Urban Population Villages by Population Size Sex Ratio (Total & 0-6 Years) Religious Population Social Population Literacy Rate	30-31
	Electoral Features	
5	Important Dates of Last Elections Held Electors by Gender Service Electors Voters Voters Turnout Polling Stations & Average Number of Electors per Polling Station Electors by Age Group Present Elected Representatives	32-37
	Historical Summary Election Results	
6	Vote Share of Major Parties Winning Margin (Number & Percentage) Polarity of Parties Summary Result of Assembly Segment of Parliamentary Elections 2024, 2019, 2014, 2009, 2004 and 1999 Summary Result of Assembly Elections 2023, 2018, 2013, 2008, 2003, 1998, 1993, 1990, 1985, 1980, 1977, 1962, 1957 and 1952	38-59
	Polling Station Level Election Results	
7	Name and Number of Polling Station 2024, 2023, 2019, 2018, 2014, 2013, 2009 and 2008 Polling Station-wise Electors, Voters & Voters Turnout 2024, 2023, 2019, 2018, 2014, 2013, 2009 and 2008 Polling Station wise Elections Results 2024, 2023, 2019, 2018, 2014, 2013, 2009 and 2008	60-227
	Share of Assembly Constituency	
8	Share of Assembly Constituency - (Vidhan Sabha) in State, District and Parliamentary Constituency - (Lok Sabha)	228
	Socio-Economic Amenities (2011)	
9	Access to Administrative Units Agricultural, Manufacturing and Industrial Commodities Demographic Indicators Education Health & Manpower Drinking Water Supply Sanitation Entertainment and Recreations Infrastructure Power Food Allocation Distribution and Marketing of Agriculture Commodities Infrastructure Transport and Road Infrastructure Communication Banking and Financial Services Land Use Irrigation Source	230-244
10	Abbreviation & Sources	245-246
11	Disclaimer	247

Location & Political Map



Administrative Setup

List of Village Panchayat & Intermediate Panchayat (Block) Name - 2011

Village Name	Village Panchayat Name	Intermediate Panchayat Name
Aamreeya	Amarsingh Ka Garha	Ghatol
Ajwaji Ka Gara	Padoli Rathor	Ghatol
Akhapur	Kupda	Peepalkhoont
Akriya	Doongar	Ghatol
Amali Phala	Narwali	Ghatol
Amarpura	Dagal	Ghatol
Amarsingh Ka Garha	Amarsingh Ka Garha	Ghatol
Amarthoon	Amarthoon	Ghatol
Amli Ka Khera	Thechla	Peepalkhoont
Antkaliya	Mungana	Ghatol
Badana	Badana	Ghatol
Badanpura	Padal Bari	Ghatol
Badli Khera	Parthipura	Peepalkhoont
Badliya	Dagal	Ghatol
Badliya	Badliya	Ghatol
Bakhatpura	Semaliya	Peepalkhoont
Bakhtor	Bori (P)	Peepalkhoont
Bala Khera	Semaliya	Peepalkhoont
Baman Para	Baman Para	Ghatol
Banghati	Jamli	Peepalkhoont
Bansri Khera	Bansri Khera	Ghatol
Baori	Nayan	Peepalkhoont
Bapteeya	Bhoongra	Ghatol
Bara	Kali Ghati	Peepalkhoont
Barawada	Kali Ghati	Peepalkhoont
Barbadiya	Gorchha	Ghatol
Baroda	Savniya	Ghatol
Baron Ka Phala	Narwali	Ghatol
Bassi Ada	Bassi Ada	Ghatol

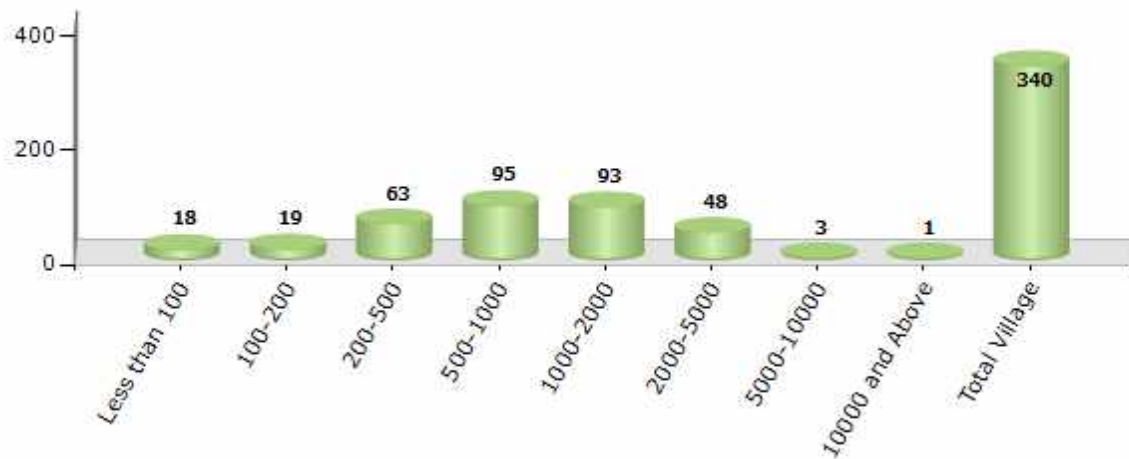
Contd....

Demographic

Number of Villages by Population Size - 2011

Less than 100	100-200	200-500	500-1000	1000-2000	2000-5000	5000-10000	10000 and Above	Total Village
18	19	63	95	93	48	3	1	340

Number of Villages by Population Size - 2011

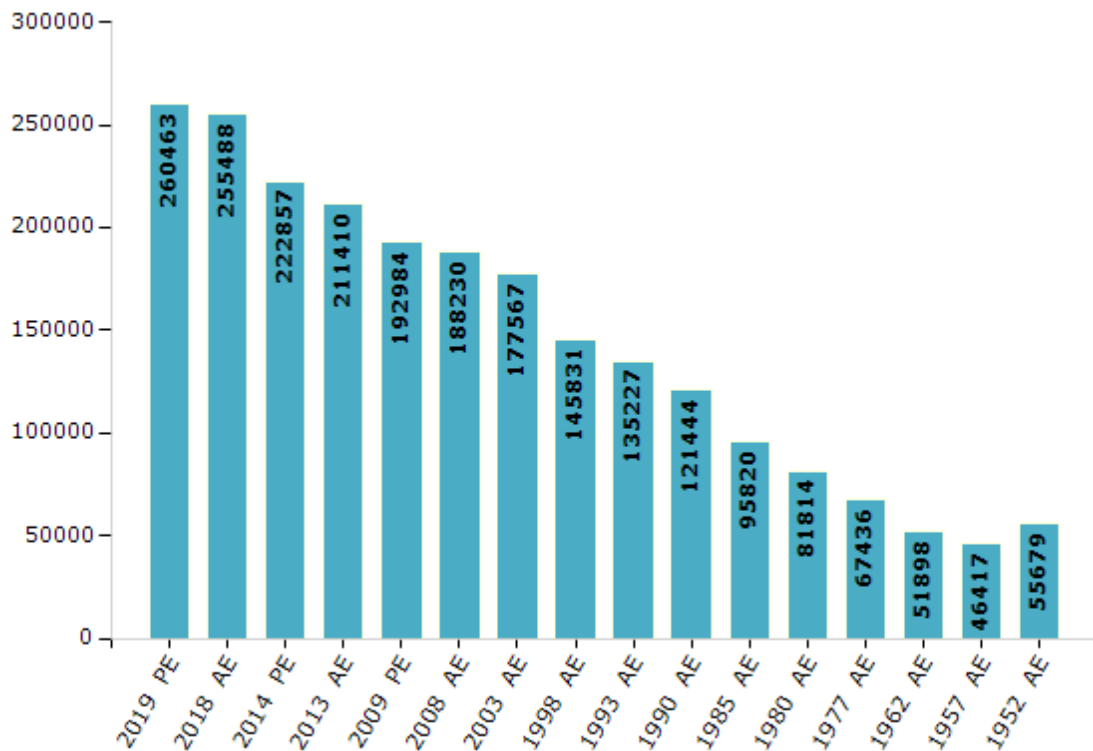


Electoral Features

Electors by Male & Female

Year	Male	Female	Others	Total	Year	Male	Female	Others	Total
2019 PE	130353	130109	1	260463	1993 AE	67561	67666	-	135227
2018 AE	127693	127794	1	255488	1990 AE	61334	60110	-	121444
2014 PE	112772	110085	0	222857	1985 AE	47243	48577	-	95820
2013 AE	107469	103941	0	211410	1980 AE	39890	41924	-	81814
2009 PE	97188	95796	-	192984	1977 AE	32996	34440	-	67436
2008 AE	94614	93616	-	188230	1972 AE	-	-	-	-
2004 PE	-	-	-	-	1967 AE	-	-	-	-
2003 AE	87950	89617	-	177567	1962 AE	-	-	-	51898
1999 PE	-	-	-	-	1957 AE	-	-	-	46417
1998 AE	72632	73199	-	145831	1952 AE	-	-	-	55679

Number of Electors

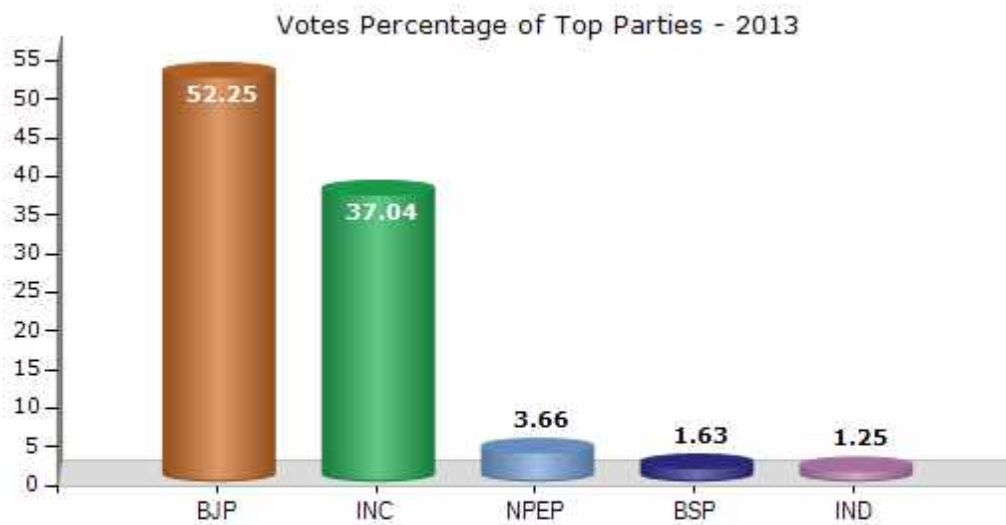


Note : AE : Assembly Election, PE : Assembly Segment of Parliamentary Election

Historical Summary Election Results

Summary Result of Assembly Election - 2013

Candidate Name	Party	Votes	Votes %
Navanit Lal	BJP	93442	52.25
Nanalal Ninama	INC	66244	37.04
Narayan Lal	NPEP	6543	3.66
Ratan Lal	BSP	2915	1.63
Ramli Buj	IND	2238	1.25
Ambalal Kharadi	BYS	1185	0.66
	NOTA	6263	3.5



Polling Station Level Election Results

Number and Name of Polling Stations (PS) (2018)

Number of Polling Stations	Name of Polling Stations	Number of Polling Stations	Name of Polling Stations
1	Govt. Primary School Building, Bhukiya Pada	22	Govt. Utkrisht Upper Primary School Building (Right Part), Todi Simarol
2	Govt. Secondary School Building, Gundelapada	23	Govt. Utkrisht Upper Primary School Building (Left Part), Todi Simarol
3	Govt. Adarsh Senior Secondary School Building, Jagpura (Right Side)	24	Govt. Primary School Building, Borapi Kereng
4	Govt. Adarsh Senior Secondary School Building, Jagpura (Left Side)	25	Govt. Adarsh S.S. School Building, Banslikheda
5	Govt. Primary School Building, Laakhapada	26	Govt. Shikshakarmi Primary School Building, Vadeta
6	Govt. Utkrisht Upper Primary School Building, Charna Bhundwai	27	Govt. Adarsh Senior Secondary School Building (Left Part), Sobaniya
7	Govt. Shikshakarmi Primary School Building, Makanpura	28	Govt. Adarsh Senior Secondary School Building (Right Part), Sobaniya
8	Govt. U.P. School Building, Surpur	29	Govt. Utkrisht Upper Primary School Building, Kundapada
9	Govt. Adarsh Senior Secondary School Building, Kali Magri	30	Govt. Adarsh Senior Secondary School Building, Jethaliya
10	Govt. Utkrisht Primary School Building, Negadiya	31	Govt. Utkrisht Upper Primary School Building, Chikali (Baya Bhag)
11	Govt. Primary School Building, Bado Ka Phala (Narwali)	32	Govt. Utkrisht Upper Primary School Building, Chikali (Daya Bhag)
12	Govt. Adarsh S.S. School Building, Room No. 3, Narawali	33	Govt. Secondary School Building, Lamba Dabra
13	Govt. Primary School Building, Devaliya Shaktawat	34	Govt. Adarsh Senior Secondary School Building, Chhari
14	Govt. Adarsh S.S. School Building, Sarodiya	35	Govt. Utkrisht Upper Primary School Building, Panthol
15	Govt. Primary School, Bhatwada	36	Govt. Adarsh Senior Secondary School Building (Left Part), Sodalpur
16	Govt. Utkrisht Upper Primary School Building, Tamatiya	37	Govt. Adarsh Senior Secondary School Building, Sodalpur (Right Part)
17	Govt. Utkrisht Upper Primary School Building, Kotamagari	38	Govt. U.P. School Building, Renada
18	Govt. Adarsh S.S. School Building, Dungariya	39	Govt. Utkrisht Upper Primary School Building, Kataro Ka Kheda 'A'
19	Govt. Primary School Building, Suvawa Bargot (Naya Bhawan)	40	Govt. Adarsh Senior Secondary School Building, Semaliya
20	Govt. Adarsh S.S. School Building (Right Part), Borpikhanta	41	Govt. U.P. School Building, Kushalpura
21	Govt. Adarsh S.S. School Building (Left Part), Borpikhanta	42	Govt. Shikshakarmi Primary School Building, Rana Ki Harvar

Contd....

Polling Station Level Election Results

Polling Station-wise Votes Secured by Overall Top Five Parties in Ghatol Assembly in Assembly Election (AE) under Banswara Parliamentary Constituency in Rajasthan (2018)

Number of Polling Station	Winner - Harendra Ninama (BJP)	Runner-up - Nanalal Ninama (INC)	3rd - Naresh Kumar (BTP)	4th - Navneet Lal Ninama (IND)	5th - Lakshaman (BSP)	NOTA	Other	Total Votes Secured
36	259	442	7	2	8	11	5	734
37	325	302	12	3	8	12	11	673
38	565	372	5	7	21	9	8	987
39	146	484	6	3	9	10	6	664
40	494	508	13	3	9	13	11	1051
41	294	394	7	5	7	6	9	722
42	525	384	15	5	16	13	15	973
43	425	307	5	3	9	13	10	772
44	342	280	2	3	5	10	5	647
45	373	333	13	6	11	19	16	771
46	318	430	26	1	9	26	8	818
47	385	446	19	8	29	27	16	930
48	174	276	8	6	8	10	49	531
49	225	250	17	3	12	13	12	532
50	279	381	12	1	19	14	10	716
51	198	416	7	1	11	11	17	661
52	326	331	11	10	11	17	18	724
53	266	641	9	5	12	22	7	962
54	587	297	14	14	10	12	15	949
55	392	109	15	5	7	9	5	542
56	232	492	6	0	9	5	4	748
57	455	329	22	8	8	19	14	855
58	506	417	16	4	9	10	14	976
59	349	244	12	0	10	12	4	631
60	258	452	8	2	17	18	6	761
61	227	458	7	1	8	13	5	719
62	281	507	24	2	17	20	2	853
63	600	275	24	8	13	26	19	965
64	332	199	17	7	9	8	8	580
65	152	280	6	1	3	9	8	459
66	162	231	4	2	2	0	6	407
67	368	353	18	3	24	10	11	787
68	372	268	8	4	10	12	12	686
69	386	347	20	3	14	9	13	792
70	377	306	15	6	10	19	18	751

Contd....

Polling Station Level Election Results

Winner, Runner-up and 3rd Party Position & Winning Margin According to Polling Stations in Ghatol Assembly in Assembly Election (AE) under Banswara Parliamentary Constituency in Rajasthan (2018)

Polling Station Number	Winner Party	Winner Votes (%)	Runner-up Party	Runner-up Votes (%)	Winning Margin Votes (%)	Third Party	Third Party Votes (%)	Other Votes (%)
71	INC	391 (48.27)	BJP	375 (46.3)	16 (1.97)	BTP	9 (1.11)	35 (4.32)
72	INC	365 (68.74)	BJP	134 (25.24)	231 (43.5)	BSP	7 (1.32)	25 (4.71)
73	INC	302 (48.32)	BJP	286 (45.76)	16 (2.56)	BTP	9 (1.44)	28 (4.48)
74	INC	549 (71.21)	BJP	170 (22.05)	379 (49.16)	BSP	15 (1.95)	37 (4.8)
75	INC	492 (67.77)	BJP	191 (26.31)	301 (41.46)	JD(U)	13 (1.79)	30 (4.13)
76	INC	474 (51.63)	BJP	367 (39.98)	107 (11.65)	BSP	13 (1.42)	64 (6.97)
77	BJP	402 (48.67)	INC	365 (44.19)	37 (4.48)	BSP	15 (1.82)	44 (5.33)
78	INC	456 (65.52)	BJP	180 (25.86)	276 (39.66)	IND (NLN)	11 (1.58)	49 (7.04)
79	BJP	206 (48.7)	INC	182 (43.03)	24 (5.67)	BTP	11 (2.6)	24 (5.67)
80	INC	817 (84.93)	BJP	111 (11.54)	706 (73.39)	BSP	16 (1.66)	18 (1.87)
81	INC	461 (55.54)	BJP	289 (34.82)	172 (20.72)	BSP	20 (2.41)	60 (7.23)
82	BJP	225 (51.72)	INC	179 (41.15)	46 (10.57)	IND (NLN)	11 (2.53)	20 (4.6)
83	INC	781 (77.48)	BJP	149 (14.78)	632 (62.7)	BSP	18 (1.79)	60 (5.95)
84	INC	363 (64.82)	BJP	170 (30.36)	193 (34.46)	BSP	8 (1.43)	19 (3.39)
85	BJP	385 (56.37)	INC	218 (31.92)	167 (24.45)	BTP	22 (3.22)	58 (8.49)
86	BJP	317 (47.24)	INC	265 (39.49)	52 (7.75)	IND (ML)	39 (5.81)	50 (7.45)
87	INC	332 (55.43)	BJP	219 (36.56)	113 (18.87)	BSP	12 (2)	36 (6.01)
88	INC	534 (51.54)	BJP	397 (38.32)	137 (13.22)	IND (ML)	21 (2.03)	84 (8.11)
89	BJP	552 (53.96)	INC	334 (32.65)	218 (21.31)	BTP	19 (1.86)	118 (11.53)
90	BJP	273 (61.49)	INC	131 (29.5)	142 (31.99)	BTP	8 (1.8)	32 (7.21)
91	INC	509 (61.77)	BJP	252 (30.58)	257 (31.19)	BTP	12 (1.46)	51 (6.19)
92	INC	406 (49.88)	BJP	353 (43.37)	53 (6.51)	BTP	16 (1.97)	39 (4.79)
93	BJP	341 (50.97)	INC	277 (41.41)	64 (9.56)	BTP	8 (1.2)	43 (6.43)
94	INC	317 (49.38)	BJP	277 (43.15)	40 (6.23)	BTP	15 (2.34)	33 (5.14)
95	INC	366 (48.41)	BJP	332 (43.92)	34 (4.49)	IND (NLN)	13 (1.72)	45 (5.95)
96	BJP	424 (58.4)	INC	261 (35.95)	163 (22.45)	BTP	10 (1.38)	31 (4.27)
97	INC	404 (60.39)	BJP	237 (35.43)	167 (24.96)	BTP	6 (0.9)	22 (3.29)
98	INC	440 (58.2)	BJP	259 (34.26)	181 (23.94)	BSP	9 (1.19)	48 (6.35)
99	INC	318 (53.72)	BJP	226 (38.18)	92 (15.54)	BTP	11 (1.86)	37 (6.25)
100	INC	594 (62.13)	BJP	279 (29.18)	315 (32.95)	BTP	33 (3.45)	50 (5.23)
101	BJP	179 (57.74)	INC	120 (38.71)	59 (19.03)	BTP	5 (1.61)	6 (1.94)
102	BJP	253 (46.59)	INC	246 (45.3)	7 (1.29)	IND (NLN)	10 (1.84)	34 (6.26)
103	BJP	442 (58.7)	INC	211 (28.02)	231 (30.68)	IND (ML)	44 (5.84)	56 (7.44)
104	INC	276 (65.87)	BJP	101 (24.11)	175 (41.76)	BTP	11 (2.63)	31 (7.4)
105	INC	437 (48.72)	BJP	380 (42.36)	57 (6.36)	BTP	23 (2.56)	57 (6.35)

Contd....

Socio-Economic Amenities - Rural

Access to Education Facilities

Particulars	Number of Village (% of Population)				
	Available	Not Available	If Not Available (Distance of Nearest Facility)		
			A	B	C
Govt. Primary School	241 (93)	99 (7)	17 (0)	0 (0)	0 (0)
Private Primary School	89 (46)	251 (54)	73 (6)	7 (1)	2 (0)
Govt. Middle School	125 (68)	215 (32)	113 (15)	17 (3)	2 (0)
Private Middle School	60 (30)	280 (70)	43 (5)	8 (1)	7 (1)
Govt. Secondary School	64 (44)	276 (56)	186 (34)	55 (13)	15 (4)
Private Secondary School	30 (20)	310 (80)	4 (1)	1 (0)	8 (2)
Govt. Senior Secondary School	19 (20)	321 (80)	113 (26)	127 (32)	57 (14)
Private Senior Secondary School	16 (10)	324 (90)	1 (0)	0 (0)	8 (1)
Govt. Arts and Science Degree College	0 (0)	340 (100)	11 (3)	58 (21)	257 (69)
Private Arts and Science Degree College	1 (4)	339 (96)	2 (0)	2 (0)	9 (2)
Govt. Engineering College	0 (0)	340 (100)	0 (0)	0 (0)	35 (13)
Private Engineering College	0 (0)	340 (100)	0 (0)	0 (0)	283 (82)
Govt. Medicine College	0 (0)	340 (100)	0 (0)	0 (0)	336 (99)
Private Medicine College	0 (0)	340 (100)	0 (0)	0 (0)	1 (0)
Govt. Management Institute	0 (0)	340 (100)	0 (0)	0 (0)	258 (77)
Private Management Institute	0 (0)	340 (100)	0 (0)	0 (0)	78 (21)
Govt. Polytechnic	0 (0)	340 (100)	0 (0)	0 (0)	322 (96)
Private Polytechnic	0 (0)	340 (100)	0 (0)	0 (0)	17 (4)
Govt. Vocational Training School/ITI	0 (0)	340 (100)	12 (3)	60 (21)	255 (68)
Private Vocational Training School/ITI	0 (0)	340 (100)	1 (0)	0 (0)	0 (0)
Govt. Non Formal Training Centre	0 (0)	340 (100)	12 (3)	57 (21)	234 (61)
Private Non Formal Training Centre	0 (0)	340 (100)	1 (0)	3 (0)	27 (8)
Govt. School For Disabled	0 (0)	340 (100)	0 (0)	0 (0)	1 (0)
Private School For Disabled	0 (0)	340 (100)	0 (0)	0 (0)	339 (100)
Government Others	0 (0)	340 (100)	0 (0)	0 (0)	0 (0)
Private Others	0 (0)	340 (100)	0 (0)	0 (0)	0 (0)

Note : Distance A : Less than 5 km; B : Between 5-10 km; C : 10+ km.; Source : Data Analysis is based on 2011 Census.

DISCLAIMER

The Terms of Use and Disclaimer of Datanet India Private Limited (hereinafter referred to as "Datanet") for use of this analysis report of **Ghatol Assembly Constituency (Ghatol Vidhan Sabha)** :-

1. **Assembly Factbook™** is a Registered Trade Mark owned by Datanet.
2. All the maps are sketched and graphical representation only and have not been drawn to the scale and also not to represent the actual geographical area or boundary of the unit.
3. The data for the aforesaid analysis is based on authentic sources and has been culled from the various publications of Census, CSO and NSSO for district and block level data, various central and state government departments, Central & State Elections Commissions and the concerned Returning Officers' releases, Electoral Rolls, Election results and allied publications, internal assessment, surveys, estimates and analysis. Therefore, certain adjustment of data at micro level may have been done to arrive closer to the macro data.
4. Data have been provided on an "As Is" and "As AVAILABLE" basis
5. The colours shown in the maps or diagram and charts of a particular party, alliance or AC are indicative and do not represent them.
6. This publication which includes maps, sheets, graphs and data would be the property under copyright of Datanet only. The user may use these for its internal study, analysis and research purposes. It's public display, re-selling or any commercial uses by the user are not allowed.
7. Datanet has taken due care and caution in compilation and processing of data and allied information, but does not guarantee the accuracy, adequacy or completeness of any information/analysis and will be not responsible for any errors or omissions or for the results obtained from the use of such information/analysis.
8. All the contents for the publication have been culled from various authentic sources and Datanet reasonably believes such sources to be reliable, but does not make any representations, express or implied as to the accuracy or fitness of use of such information. The information or contents of the information/analysis do not constitute advice and should not be relied upon in making (or refraining from making) any decision. Any reliance placed upon the information provided by Datanet is the sole responsibility and strictly at the user's risk.
9. In no event will Datanet be liable for any damages (including, without limitation, damages for loss of business projects, or loss of profits) arising in contract, tort or otherwise from the use of or inability to use any of its contents, or from any action taken (or refrained from being taken) as a result of using the analysis or any of its contents. Datanet its directors, owners, editors, officials, employees, distributor and agents or any associate will not be liable for any errors in the information contained or any consequences arising from the use of the contents of the provided information/analysis.
10. If any provision of these terms and conditions is held invalid or illegal or unenforceable for any reason by any court of competent jurisdiction, such provision shall be severed and the remainder of provisions of the terms and conditions shall continue in full force and effect as if the Term of Use had been executed with the invalid, illegal or unenforceable provision eliminated.
11. If there are any discrepancies in the information provided, please bring it to attention of Datanet for suitable rectification measures.

Buy Online This Complete Book At
Datanet India eBooks Store

www.indiastatpublications.com

or go directly at

[http://www.indiastatpublications.com/
Assembly_factbook/Rajasthan/Banswara/ Ghatol](http://www.indiastatpublications.com/Assembly_factbook/Rajasthan/Banswara/Ghatol)

 **india**stat**elections**

ISBN : 978-93-87267-77-0

