



Rajasthan

# Assembly Factbook™

Barmer Assembly Constituency



Key Electoral Data of Barmer  
Assembly Constituency (Vidhan Sabha)

Rajasthan

# **Assembly Factbook™**

Barmer Assembly Constituency



Barmer Vidhan Sabha

## **Editor & Director**

Dr. R.K. Thukral

## **Research Editor**

Dr. Shafeeq Rahman

## **Compiled, Researched and Published by Datanet India Pvt. Ltd.**

D-100, 1st Floor,

Okhla Industrial Area, Phase-I,  
New Delhi- 110020.

Ph.: 91-11- 43580781-84

Email : support@indiastatpublications.com

Website : www.indiastatelections.com

## **Online Book Store :**

www.indiastatpublications.com

**Report No. :** AFB/RJ-135-0123

**ISBN :** 978-93-87267-35-0

**First Edition :** January, 2018

**Sixth Updated Edition :** January, 2023

**Price :** Rs. 11500/-

US\$ 310

**© Datanet India Pvt. Ltd.**

All rights reserved. No part of this book may be reproduced, stored in a retrieval system or transmitted in any form or by any means, mechanical photocopying, photographing, scanning, recording or otherwise without the prior written permission of the publisher. Please refer to Disclaimer at page no. 249 for the use of this publication.

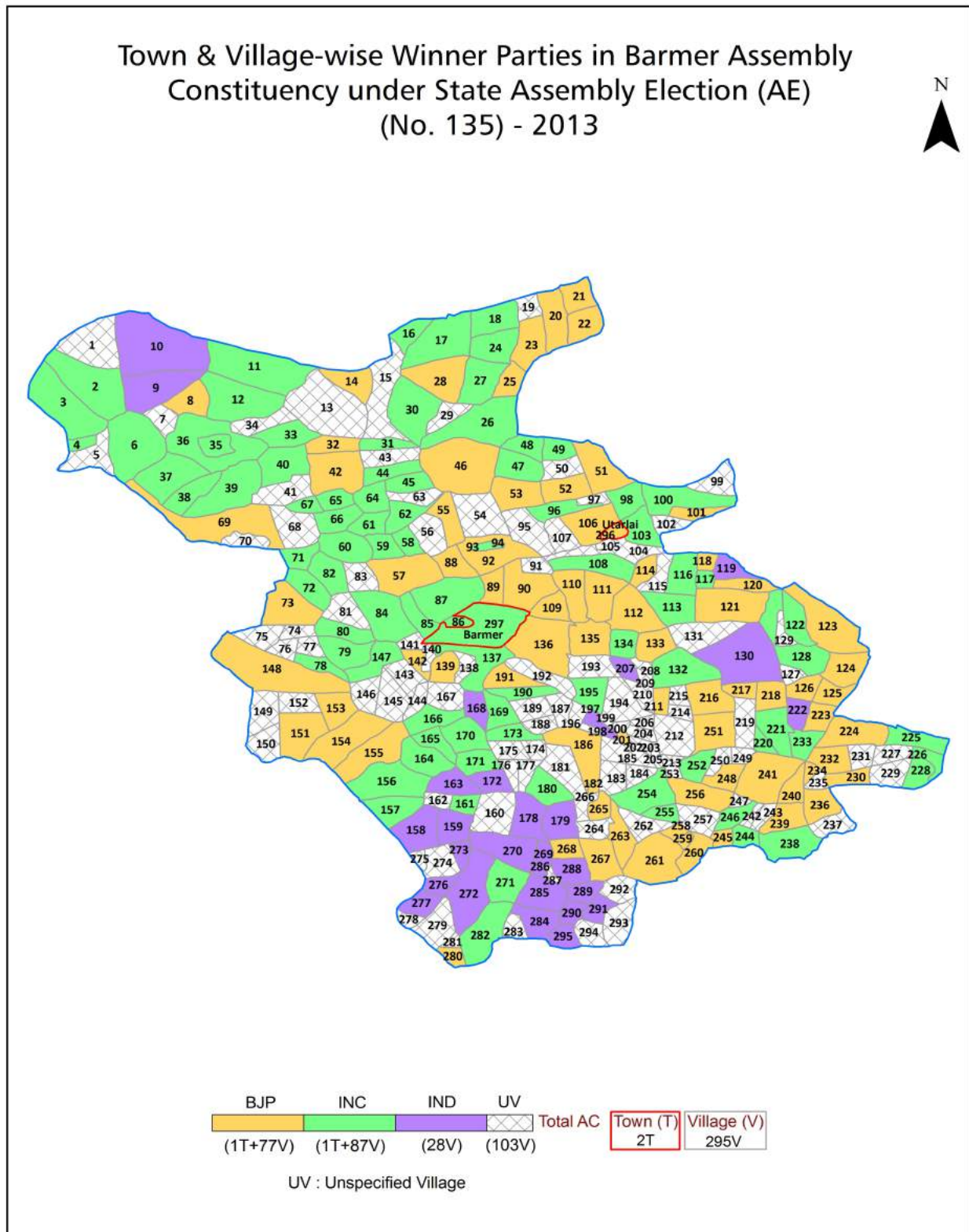
Printed in India

## Contents

No.	Particulars	Page No.
	<b>Introduction</b>	
1	Assembly Constituency - (Vidhan Sabha) at a Glance   Features of Assembly as per Delimitation Commission of India (2008)	1-2
	<b>Location and Political Maps</b>	
2	Location Map   Boundaries of Assembly Constituency - (Vidhan Sabha) in District   Boundaries of Assembly Constituency under Parliamentary Constituency - (Lok Sabha)   Town & Village-wise Winner Parties- 2019, 2018, 2014, 2013, 2009 and 2008	3-11
	<b>Administrative Setup (2011)</b>	
3	District   Sub-district   Towns   Villages   Inhabited Villages   Uninhabited Villages   Village Panchayat   Intermediate Panchayat	12-26
	<b>Demographics (2011)</b>	
4	Population   Households   Rural/Urban Population   Towns and Villages by Population Size   Sex Ratio (Total & 0-6 Years)   Religious Population   Social Population   Literacy Rate	27-28
	<b>Electoral Features</b>	
5	Important Dates of Last Elections Held   Electors by Gender   Service Electors   Voters   Voters Turnout   Polling Stations & Average Number of Electors per Polling Station   Electors by Age Group   Present Elected Representatives	29-34
	<b>Historical Summary Election Results</b>	
6	Vote Share of Major Parties   Winning Margin (Number & Percentage)   Polarity of Parties   Summary Result of Assembly Segment of Parliamentary Elections 2019, 2014, 2009, 2004 and 1999   Summary Result of Assembly Elections 2018, 2013, 2008, 2003, 1998, 1993, 1990, 1985, 1980, 1977, 1972, 1967, 1962 and 1957	35-57
	<b>Polling Station Level Election Results</b>	
7	Name and Number of Polling Station 2019, 2018, 2014, 2013, 2009 and 2008   Polling Station-wise Electors, Voters & Voters Turnout 2019, 2018, 2014, 2013, 2009 and 2008   Polling Station wise Elections Results 2019, 2018, 2014, 2013, 2009 and 2008	58-229
	<b>Share of Assembly Constituency</b>	
8	Share of Assembly Constituency - (Vidhan Sabha) in State, District and Parliamentary Constituency - (Lok Sabha)	230
	<b>Socio-Economic Amenities (2011)</b>	
9	Access to Administrative Units   Agricultural, Manufacturing and Industrial Commodities   Demographic Indicators   Education   Health & Manpower   Drinking Water Supply   Sanitation   Entertainment and Recreations Infrastructure   Power   Food Allocation Distribution and Marketing of Agriculture Commodities Infrastructure   Transport and Road Infrastructure   Communication   Banking and Financial Services   Land Use   Irrigation Source	232-246
10	<b>Abbreviation &amp; Sources</b>	247-248
11	<b>Disclaimer</b>	249



## Location & Political Map



## Administrative Setup

### List of Village Panchayat & Intermediate Panchayat (Block) Name - 2011

Village Name	Village Panchayat Name	Intermediate Panchayat Name
Aaidanpura	Meethra	Barmer
Aainath Ka Tala	Meethra	Barmer
Abdasar	Doodaberi	Barmer
Abhaniyon Ka Sara	Chawa	Sindhari
Adarsh Basti Bishala	Vishala	Barmer
Adarsh Basti Gudisar	Bhadresh Gandhau	Barmer
Adarsh Basti Nand	Nand	Barmer
Adarsh Chawa	Aadarsh Chawa	Sindhari
Adarsh Chooli	Chooli	Barmer
Adarsh Dhoondha	Kawas	Baytoo
Adarsh Mahabar	Mahabar	Barmer
Adarsh Undkha	Undkha	Barmer
Ajabnagar	Shivkar	Sindhari
Akal	Sarnoo ChimANJI	Sindhari
Alaniyon Ki Dhani	Bandra	Baytoo
Alika Tala	Rani Gaon	Barmer
Amarpura	Hathitala	Barmer
Andaniyon Ka Tala	Doodaberi	Barmer
Andeka Tala	Jakhdon Ki Dhani	Barmer
Asara Ki Beri	Jasai	Barmer
Asuon Ki Dhani	Sanjata	Sindhari
Ati	Ati	Barmer
Bakaniyon Ka Was	Kudla	Sindhari
Bakhse Ka Tala	Khudasa	Sindhari
Balau	Rani Gaon	Barmer
Balera	Balera	Barmer
Bandra	Bandra	Baytoo
Bankana	Garal	Barmer
Bankasar	Sarli	Sindhari

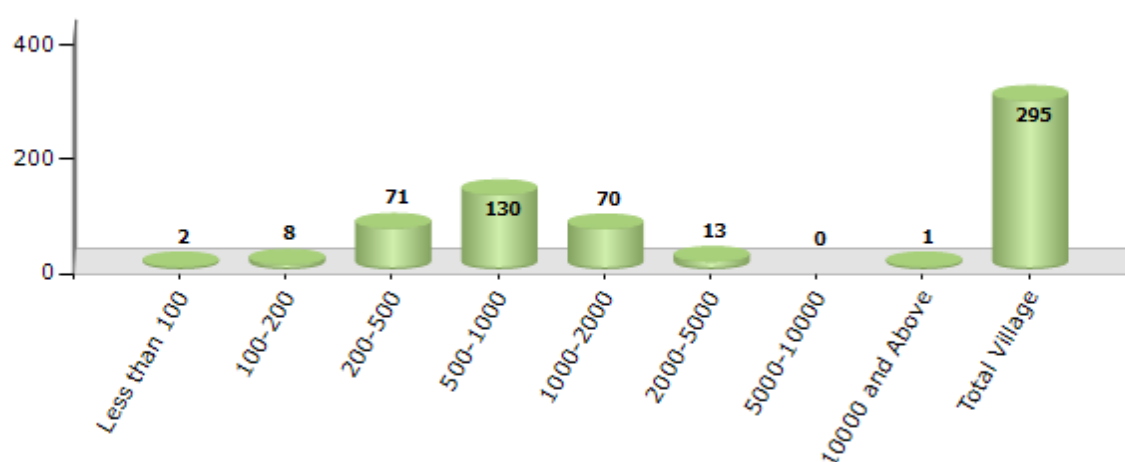
Contd....

## Demographic

### Number of Villages by Population Size - 2011

Less than 100	100-200	200-500	500-1000	1000-2000	2000-5000	5000-10000	10000 and Above	Total Village
2	8	71	130	70	13	0	1	295

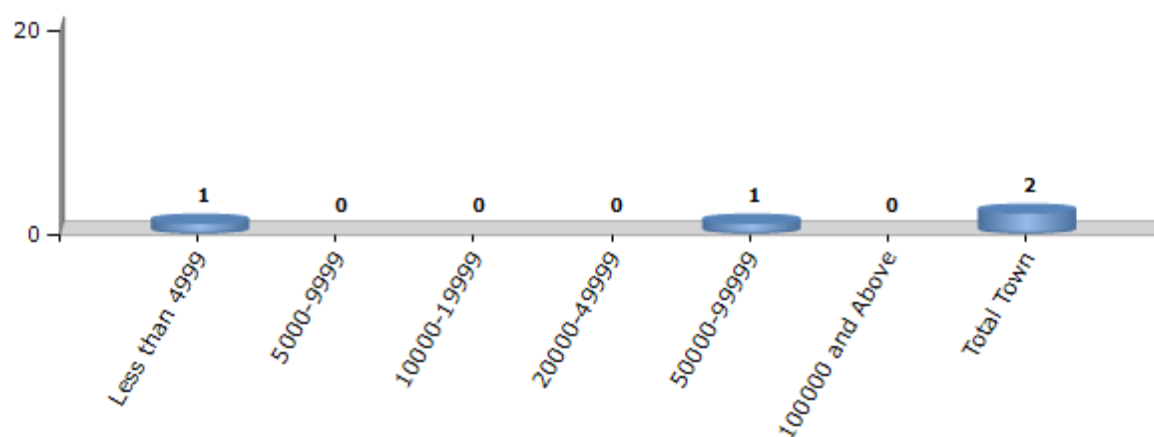
Number of Villages by Population Size - 2011



### Number of Towns by Population Size - 2011

Less than 4999	5000-9999	10000-19999	20000-49999	50000-99999	100000 and Above	Total Town
1	0	0	0	1	0	2

Number of Towns by Population Size - 2011

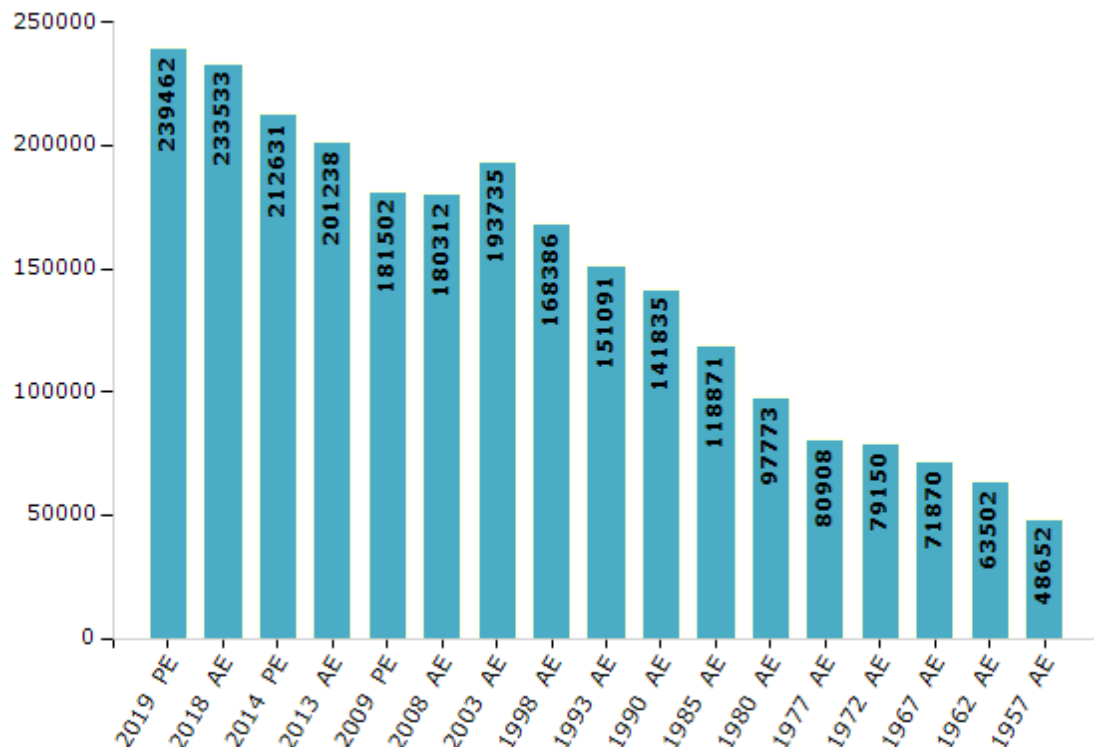


## Electoral Features

### Electors by Male & Female

Year	Male	Female	Others	Total	Year	Male	Female	Others	Total
2019 PE	126782	112679	1	239462	1993 AE	82675	68416	-	151091
2018 AE	123517	110015	1	233533	1990 AE	77341	64494	-	141835
2014 PE	113731	98900	0	212631	1985 AE	64025	54846	-	118871
2013 AE	107435	93803	0	201238	1980 AE	51443	46330	-	97773
2009 PE	97175	84327	-	181502	1977 AE	42286	38622	-	80908
2008 AE	96394	83918	-	180312	1972 AE	41741	37409	-	79150
2004 PE	-	-	-	-	1967 AE	-	-	-	71870
2003 AE	104060	89675	-	193735	1962 AE	-	-	-	63502
1999 PE	-	-	-	-	1957 AE	-	-	-	48652
1998 AE	91288	77098	-	168386	1952 AE	-	-	-	-

Number of Electors



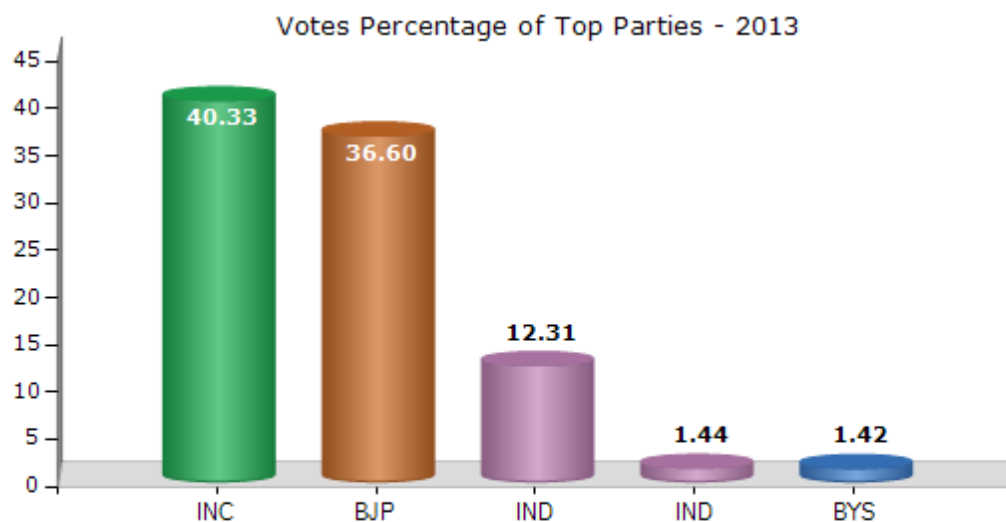
**Note :** AE : Assembly Election, PE : Assembly Segment of Parliamentary Election



## Historical Summary Election Results

### Summary Result of Assembly Election - 2013

Candidate Name	Party	Votes	Votes %
Mewaram Jain	INC	63955	40.33
Dr. Priyanka Chowdhary	BJP	58042	36.6
Dr. Mradu Rekha Choudhary	IND	19518	12.31
Shankerlal	IND	2279	1.44
Madan Mohan	BYS	2249	1.42
Shaphi Mohammad	IND	2221	1.4
Chandra Prakash	BSP	1921	1.21
Nanak Das Dhariwal	CPI	1557	0.98
Harish Chandak	IND	1412	0.89
Bhawani Singh	IND	1059	0.67
Lal Chand Godara	JGP	684	0.43
Bana Ram Dargi	IND	595	0.38
Hukmichand Looniya	SHS	443	0.28
	NOTA	2633	1.66



## Polling Station Level Election Results

### Number and Name of Polling Stations (PS) (2018)

Number of Polling Stations	Name of Polling Stations	Number of Polling Stations	Name of Polling Stations
1	Govt. Senior Secondary School, Dudaberi	22	Govt. Upper Primary School, Uatam Singh Ki Dhani
2	Govt. Primary School, Abado Ki Basti	23	Govt. Upper Primary School, Prajapato Ki Dhani
3	Govt. Upper Primary School, Sokhru	24	Govt. Upper Primary School, Bhadresh Gandhav
4	Govt. Upper Primary School, Sammo Ki Dhani	25	Govt. Primary School, Guruo Ka Vas Bhadresh Gandhav
5	Govt. Upper Primary School, Andaniyo Ka Tala	26	Govt. Senior Secondary School, Bhadresh
6	Samudayik Bhawan, Shiv Bhakhri	27	Govt. Upper Primary School, Jhadawa
7	Govt. Upper Primary School, Chokhaniyo Ki Dhani	28	Govt. Primary School, Dhanoda
8	Govt. Senior Secondary School, Nand	29	Govt. Primary School Tirsingada
9	Govt. Upper Primary School, Adarsh Basti Nand	30	Govt. Upper Primary School Tirsingadi
10	Govt. Senior Secondary School, Sura Chanran West Part	31	Govt. Sr. Secondary School, Bola Left Part
11	Govt. Senior Secondary School, Sura Charnan East Part	32	Govt. Sr. Secondary School, Bola Right Part
12	Govt. Primary School, Sura Narpatan	33	Govt. Upper Primary School, Ramdiyo Ki Basti, Mithisar
13	Govt. Upper Primary School, Bhilo Ki Basti, Kerava	34	Govt. Secondary School Bibada
14	Govt. Upper Primary School, Kanoda	35	Govt. Shikshakarmi Primary School, Dolaniyo Ki Dhani
15	Govt. Upper Primary School, Sejoo Ki Basti	36	Govt. Upper Primary School, Gudisar
16	Govt. Secondary School, Kaleranno Ki Beri	37	Govt. Primary School, Mohamad Chanesar Ki Dhani, Lunu Aagore
17	Govt. Upper Primary School, Girls, Vishala	38	Govt. Primary School Lunu Purana, Ghati Ka Nadiya, Lunu Kalla
18	Govt. Senior Secondary School, Vishala Right Side	39	Govt. Upper Primary School, Lunu Khurd
19	Govt. Senior Secondary School, Vishala Left Side	40	Govt. Senior Secondary School, Chuli
20	Govt. Senior Secondary School, Sonadi	41	Govt. Upper Primary School, Hapon Ki Dhani
21	Govt. Upper Primary School, Kachbsingh Ki Dhani	42	Govt. Upper Primary School, Jalipa

Contd....

## Polling Station Level Election Results

### Polling Station-wise Votes Secured by Overall Top Five Parties in Barmer Assembly in Assembly Election (AE) under Barmer Parliamentary Constituency in Rajasthan (2018)

Number of Polling Station	Winner - Mewaram Jain (INC)	Runner-up - Col. Sonaram Choudhary (Retd) (BJP)	3rd - Rahul Kumar (IND)	4th - Nanak Das Dhariwal (CPI)	5th - Rajendra Kumar (BSP)	NOTA	Other	Total Votes Secured
36	577	33	51	13	9	2	17	702
37	273	124	22	9	5	6	18	457
38	405	63	42	1	9	3	9	532
39	394	13	24	5	5	2	8	451
40	725	114	2	8	4	9	11	873
41	279	75	112	13	2	2	18	501
42	296	247	3	8	4	6	25	589
43	101	413	2	7	6	4	15	548
44	343	307	7	3	12	5	20	697
45	7	332	0	0	3	2	10	354
46	312	142	99	7	5	13	17	595
47	480	169	43	12	5	6	13	728
48	130	116	0	5	2	0	8	261
49	303	154	5	6	4	3	9	484
50	483	255	10	16	12	14	19	809
51	636	125	1	5	8	1	18	794
52	39	262	17	1	1	2	14	336
53	108	435	2	5	7	5	20	582
54	28	234	2	6	3	2	15	290
55	143	298	25	8	7	3	21	505
56	259	72	31	7	8	6	13	396
57	146	66	4	3	6	3	11	239
58	410	90	1	9	20	15	26	571
59	323	256	10	14	11	10	18	642
60	393	191	21	8	7	7	22	649
61	365	238	13	11	9	3	18	657
62	376	143	21	8	7	5	14	574
63	259	175	14	12	10	10	17	497
64	259	264	5	7	6	7	12	560
65	142	342	24	1	4	8	7	528
66	380	139	28	13	9	10	15	594
67	430	41	5	9	16	8	18	527
68	293	133	35	8	5	2	6	482
69	459	208	163	8	6	14	17	875
70	589	85	54	12	11	12	17	780

Contd....

## Polling Station Level Election Results

**Winner, Runner-up and 3rd Party Position & Winning Margin According to Polling Stations in Barmer Assembly in Assembly Election (AE) under Barmer Parliamentary Constituency in Rajasthan (2018)**

Polling Station Number	Winner Party	Winner Votes (%)	Runner-up Party	Runner-up Votes (%)	Winning Margin Votes (%)	Third Party	Third Party Votes (%)	Other Votes (%)
71	INC	361 (51.21)	BJP	275 (39.01)	86 (12.2)	CPI	15 (2.13)	54 (7.66)
72	BJP	418 (69.78)	INC	146 (24.37)	272 (45.41)	CPI	13 (2.17)	22 (3.67)
73	BJP	389 (73.4)	INC	87 (16.42)	302 (56.98)	IND (RK)	22 (4.15)	32 (6.04)
74	INC	446 (62.12)	BJP	185 (25.77)	261 (36.35)	IND (RK)	44 (6.13)	43 (5.99)
75	INC	530 (76.04)	BJP	108 (15.49)	422 (60.55)	IND (SL)	18 (2.58)	41 (5.88)
76	INC	384 (54.01)	BJP	239 (33.61)	145 (20.4)	IND (RK)	37 (5.2)	51 (7.17)
77	INC	392 (53.48)	IND (RK)	194 (26.47)	198 (27.01)	BJP	104 (14.19)	43 (5.87)
78	INC	437 (55.74)	BJP	199 (25.38)	238 (30.36)	IND (RK)	70 (8.93)	78 (9.95)
79	IND (RK)	306 (46.79)	INC	250 (38.23)	56 (8.56)	BJP	49 (7.49)	49 (7.49)
80	INC	136 (66.67)	BJP	59 (28.92)	77 (37.75)	IND (RK)	3 (1.47)	6 (2.94)
81	INC	405 (62.89)	BJP	198 (30.75)	207 (32.14)	CPI	9 (1.4)	32 (4.97)
82	INC	337 (54.01)	IND (RK)	126 (20.19)	211 (33.82)	BJP	103 (16.51)	58 (9.29)
83	INC	414 (51.88)	BJP	318 (39.85)	96 (12.03)	IND (SL)	16 (2.01)	50 (6.27)
84	INC	591 (71.72)	BJP	177 (21.48)	414 (50.24)	CPI	24 (2.91)	32 (3.88)
85	INC	275 (57.77)	BJP	180 (37.82)	95 (19.95)	CPI	6 (1.26)	15 (3.15)
86	INC	336 (75)	BJP	91 (20.31)	245 (54.69)	CPI	9 (2.01)	12 (2.68)
87	INC	550 (68.07)	BJP	196 (24.26)	354 (43.81)	IND (SL)	21 (2.6)	41 (5.07)
88	BJP	356 (50.21)	INC	298 (42.03)	58 (8.18)	IND (RK)	10 (1.41)	45 (6.35)
89	INC	474 (62.45)	IND (RK)	145 (19.1)	329 (43.35)	BJP	94 (12.38)	46 (6.06)
90	INC	275 (37.57)	IND (RK)	260 (35.52)	15 (2.05)	BJP	129 (17.62)	68 (9.29)
91	INC	645 (83.44)	IND (RK)	50 (6.47)	595 (76.97)	BJP	27 (3.49)	51 (6.6)
92	INC	410 (61.38)	BJP	188 (28.14)	222 (33.24)	IND (RK)	21 (3.14)	49 (7.34)
93	INC	336 (64.12)	BJP	158 (30.15)	178 (33.97)	CPI	7 (1.34)	23 (4.39)
94	INC	747 (72.59)	BJP	248 (24.1)	499 (48.49)	CPI	8 (0.78)	26 (2.53)
95	INC	450 (68.08)	BJP	171 (25.87)	279 (42.21)	IND (RK)	17 (2.57)	23 (3.48)
95A	INC	404 (74.68)	BJP	95 (17.56)	309 (57.12)	IND (RK)	19 (3.51)	23 (4.25)
96	INC	502 (51.86)	BJP	426 (44.01)	76 (7.85)	CPI	9 (0.93)	31 (3.2)
97	INC	597 (58.88)	BJP	331 (32.64)	266 (26.24)	IND (RK)	46 (4.54)	40 (3.94)
98	INC	760 (72.45)	BJP	231 (22.02)	529 (50.43)	IND (RK)	20 (1.91)	38 (3.62)
99	INC	645 (73.88)	BJP	205 (23.48)	440 (50.4)	CPI	6 (0.69)	17 (1.95)
100	INC	698 (67.96)	BJP	281 (27.36)	417 (40.6)	IND (SL)	12 (1.17)	36 (3.51)
101	INC	597 (63.38)	BJP	310 (32.91)	287 (30.47)	CPI	10 (1.06)	25 (2.65)
102	INC	544 (65.46)	BJP	209 (25.15)	335 (40.31)	IND (RK)	45 (5.42)	33 (3.97)
103	INC	588 (68.13)	IND (RK)	122 (14.14)	466 (53.99)	BJP	121 (14.02)	32 (3.71)
104	INC	793 (88.7)	BJP	79 (8.84)	714 (79.86)	BSP	6 (0.67)	16 (1.79)

Contd....

## Socio-Economic Amenities - Rural

### Access to Education Facilities

Particulars	Number of Village (% of Population)				
	Available	Not Available	If Not Available (Distance of Nearest Facility)		
			A	B	C
Govt. Primary School	216 (90)	79 (10)	15 (2)	2 (0)	1 (0)
Private Primary School	97 (49)	198 (51)	38 (5)	21 (3)	2 (0)
Govt. Middle School	81 (50)	214 (50)	78 (16)	30 (7)	6 (1)
Private Middle School	71 (34)	224 (66)	17 (3)	26 (5)	11 (2)
Govt. Secondary School	35 (26)	260 (74)	77 (20)	114 (34)	41 (10)
Private Secondary School	23 (17)	272 (83)	0 (0)	6 (2)	13 (4)
Govt. Senior Secondary School	10 (12)	285 (88)	20 (7)	93 (31)	154 (44)
Private Senior Secondary School	12 (12)	283 (88)	0 (0)	2 (1)	6 (1)
Govt. Arts and Science Degree College	0 (0)	295 (100)	2 (6)	24 (10)	269 (84)
Private Arts and Science Degree College	0 (0)	295 (100)	0 (0)	0 (0)	0 (0)
Govt. Engineering College	0 (0)	295 (100)	0 (0)	0 (0)	234 (78)
Private Engineering College	0 (0)	295 (100)	0 (0)	10 (4)	51 (18)
Govt. Medicine College	0 (0)	295 (100)	0 (0)	0 (0)	293 (99)
Private Medicine College	0 (0)	295 (100)	0 (0)	0 (0)	2 (1)
Govt. Management Institute	0 (0)	295 (100)	2 (1)	4 (1)	259 (79)
Private Management Institute	1 (6)	294 (94)	0 (0)	7 (3)	22 (10)
Govt. Polytechnic	0 (0)	295 (100)	1 (0)	22 (10)	263 (81)
Private Polytechnic	2 (7)	293 (93)	0 (0)	1 (0)	6 (2)
Govt. Vocational Training School/ITI	0 (0)	295 (100)	2 (0)	22 (10)	267 (82)
Private Vocational Training School/ITI	2 (7)	293 (93)	1 (0)	0 (0)	1 (1)
Govt. Non Formal Training Centre	0 (0)	295 (100)	1 (0)	23 (10)	265 (83)
Private Non Formal Training Centre	0 (0)	295 (100)	1 (6)	0 (0)	5 (1)
Govt. School For Disabled	0 (0)	295 (100)	0 (0)	0 (0)	0 (0)
Private School For Disabled	0 (0)	295 (100)	2 (6)	23 (10)	270 (84)
Government Others	0 (0)	295 (100)	0 (0)	0 (0)	0 (0)
Private Others	0 (0)	295 (100)	0 (0)	0 (0)	0 (0)

Note : Distance A : Less than 5 km; B : Between 5-10 km; C : 10+ km.; Source : Data Analysis is based on 2011 Census.

## DISCLAIMER

The Terms of Use and Disclaimer of Datanet India Private Limited (hereinafter referred to as "Datanet") for use of this analysis report of **Barmer Assembly Constituency (Barmer Vidhan Sabha)** :-

1. **Assembly Factbook™** is a Registered Trade Mark owned by Datanet.
2. All the maps are sketched and graphical representation only and have not been drawn to the scale and also not to represent the actual geographical area or boundary of the unit.
3. The data for the aforesaid analysis is based on authentic sources and has been culled from the various publications of Census, CSO and NSSO for district and block level data, various central and state government departments, Central & State Elections Commissions and the concerned Returning Officers' releases, Electoral Rolls, Election results and allied publications, internal assessment, surveys, estimates and analysis. Therefore, certain adjustment of data at micro level may have been done to arrive closer to the macro data.
4. Data have been provided on an "As Is" and "As AVAILABLE" basis
5. The colours shown in the maps or diagram and charts of a particular party, alliance or AC are indicative and do not represent them.
6. This publication which includes maps, sheets, graphs and data would be the property under copyright of Datanet only. The user may use these for its internal study, analysis and research purposes. It's public display, re-selling or any commercial uses by the user are not allowed.
7. Datanet has taken due care and caution in compilation and processing of data and allied information, but does not guarantee the accuracy, adequacy or completeness of any information/analysis and will be not responsible for any errors or omissions or for the results obtained from the use of such information/analysis.
8. All the contents for the publication have been culled from various authentic sources and Datanet reasonably believes such sources to be reliable, but does not make any representations, express or implied as to the accuracy or fitness of use of such information. The information or contents of the information/analysis do not constitute advice and should not be relied upon in making (or refraining from making) any decision. Any reliance placed upon the information provided by Datanet is the sole responsibility and strictly at the user's risk.
9. In no event will Datanet be liable for any damages (including, without limitation, damages for loss of business projects, or loss of profits) arising in contract, tort or otherwise from the use of or inability to use any of its contents, or from any action taken (or refrained from being taken) as a result of using the analysis or any of its contents. Datanet its directors, owners, editors, officials, employees, distributor and agents or any associate will not be liable for any errors in the information contained or any consequences arising from the use of the contents of the provided information/analysis.
10. If any provision of these terms and conditions is held invalid or illegal or unenforceable for any reason by any court of competent jurisdiction, such provision shall be severed and the remainder of provisions of the terms and conditions shall continue in full force and effect as if the Term of Use had been executed with the invalid, illegal or unenforceable provision eliminated.
11. If there are any discrepancies in the information provided, please bring it to attention of Datanet for suitable rectification measures.



**Buy Online This Complete Book At  
Datanet India eBooks Store**

**[www.indiastatpublications.com](http://www.indiastatpublications.com)**

**or go directly at**

**[http://www.indiastatpublications.com/  
Assembly\\_factbook/Rajasthan/Barmer/ Barmer](http://www.indiastatpublications.com/Assembly_factbook/Rajasthan/Barmer/Barmer)**

 **indiastat**elections

ISBN : 978-93-87267-35-0

