



Rajasthan

Assembly Factbook™

Chohtan Assembly Constituency



Key Electoral Data of Chohtan
Assembly Constituency (Vidhan Sabha)

Rajasthan
Assembly FactbookTM
Chohtan Assembly Constituency



Chohtan Vidhan Sabha

Editor & Director

Dr. R.K. Thukral

Research Editor

Dr. Shafeeq Rahman

Compiled, Researched and Published by Datanet India Pvt. Ltd.

D-100, 1st Floor,

Okhla Industrial Area, Phase-I,
New Delhi- 110020.

Ph.: 91-11- 43580781-84

Email : support@indiastatpublications.com

Website : www.indiastatelections.com

Online Book Store :

www.indiastatpublications.com

Report No. : AFB/RJ-140-0123

ISBN : 978-93-87267-56-5

First Edition : January, 2018

Sixth Updated Edition : January, 2023

Price : Rs. 11500/-

US\$ 310

© Datanet India Pvt. Ltd.

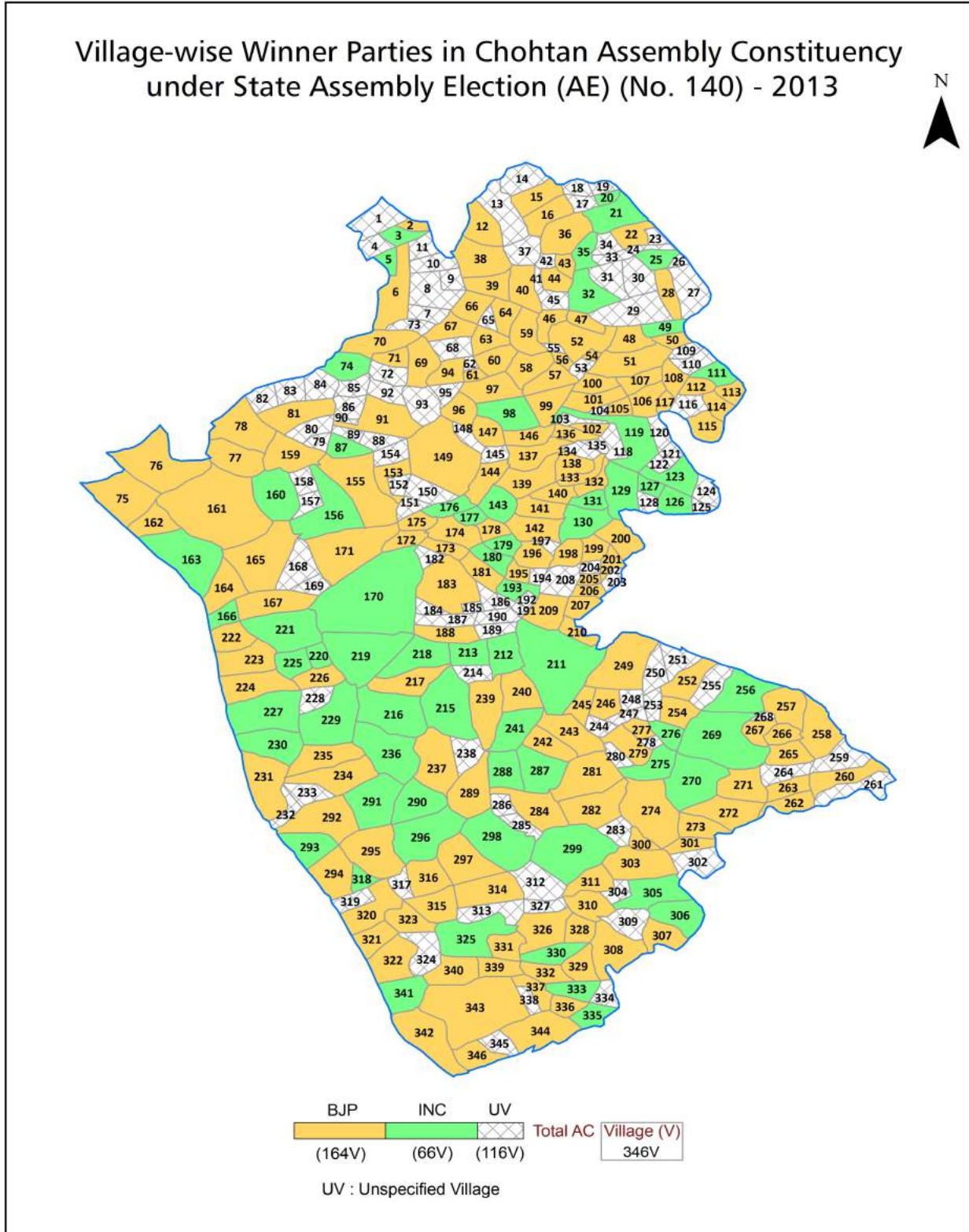
All rights reserved. No part of this book may be reproduced, stored in a retrieval system or transmitted in any form or by any means, mechanical photocopying, photographing, scanning, recording or otherwise without the prior written permission of the publisher. Please refer to Disclaimer at page no. 263 for the use of this publication.

Printed in India

Contents

No.	Particulars	Page No.
	Introduction	
1	Assembly Constituency - (Vidhan Sabha) at a Glance Features of Assembly as per Delimitation Commission of India (2008)	1-2
	Location and Political Maps	
2	Location Map Boundaries of Assembly Constituency - (Vidhan Sabha) in District Boundaries of Assembly Constituency under Parliamentary Constituency - (Lok Sabha) Village-wise Winner Parties- 2019, 2018, 2014, 2013, 2009 and 2008	3-11
	Administrative Setup (2011)	
3	District Sub-district Towns Villages Inhabited Villages Uninhabited Villages Village Panchayat Intermediate Panchayat	12-28
	Demographics (2011)	
4	Population Households Rural/Urban Population Villages by Population Size Sex Ratio (Total & 0-6 Years) Religious Population Social Population Literacy Rate	29-30
	Electoral Features	
5	Important Dates of Last Elections Held Electors by Gender Service Electors Voters Voters Turnout Polling Stations & Average Number of Electors per Polling Station Electors by Age Group Present Elected Representatives	31-36
	Historical Summary Election Results	
6	Vote Share of Major Parties Winning Margin (Number & Percentage) Polarity of Parties Summary Result of Assembly Segment of Parliamentary Elections 2019, 2014, 2009, 2004 and 1999 Summary Result of Assembly Elections 2018, 2013, 2008, 2003, 1998, 1993, 1990, 1985, 1980, 1977, 1972, 1967, 1962 and 1957	37-59
	Polling Station Level Election Results	
7	Name and Number of Polling Station 2019, 2018, 2014, 2013, 2009 and 2008 Polling Station-wise Electors, Voters & Voters Turnout 2019, 2018, 2014, 2013, 2009 and 2008 Polling Station wise Elections Results 2019, 2018, 2014, 2013, 2009 and 2008	60-243
	Share of Assembly Constituency	
8	Share of Assembly Constituency - (Vidhan Sabha) in State, District and Parliamentary Constituency - (Lok Sabha)	244
	Socio-Economic Amenities (2011)	
9	Access to Administrative Units Agricultural, Manufacturing and Industrial Commodities Demographic Indicators Education Health & Manpower Drinking Water Supply Sanitation Entertainment and Recreations Infrastructure Power Food Allocation Distribution and Marketing of Agriculture Commodities Infrastructure Transport and Road Infrastructure Communication Banking and Financial Services Land Use Irrigation Source	246-260
10	Abbreviation & Sources	261-262
11	Disclaimer	263

Location & Political Map



Administrative Setup

List of Village Panchayat & Intermediate Panchayat (Block) Name - 2011

Village Name	Village Panchayat Name	Intermediate Panchayat Name
Aakal	Kartiya	Dhorimanna
Aakora	Aakora	Barmer
Aambawa	Tarla	Chohtan
Abdul Raheem Ka Tala	Rabasar	Chohtan
Abdula Ka Tala	Booth Rathoran	Chohtan
Adarsh Kekad	Kekar	Dhorimanna
Adarsh Nagar	Netrar	Chohtan
Adarsh Sonri	Sonri	Dhorimanna
Adarsh Vishu Nagar	Bhooniya	Dhorimanna
Aeronwala	Bachhraoo	Barmer
Aginshah Ki Dhani	Gohar Ka Tala	Chohtan
Ahsan Ka Tala	Buran Ka Tala	Chohtan
Alamsar	Alamsar	Chohtan
Ali Ki Basti	Booth Rathoran	Chohtan
Alisaron Ki Basti	Serwa	Chohtan
Alkhu Fakir Ki Basti	Kitnoriya	Dhorimanna
Aloo Ka Tala	Chicharasar	Chohtan
Ambedkar Nagar	Chohtan	Chohtan
Ambedkar Nagar	Bamnor Ameer Shah	Dhorimanna
Ami Mohammad Shahki Basti	Bamnor Ameer Shah	Dhorimanna
Amirgarh	Bamnor Ameer Shah	Dhorimanna
Amrawas	Konra	Chohtan
Antiya	Antiya	Chohtan
Arta	Arti	Chohtan
Arti	Arti	Chohtan
Azad Nagar	Netrar	Chohtan
Bachhla	Bheruri	Dhorimanna
Bachhraoo	Bachhraoo	Barmer
Bachwal	Hathla	Chohtan

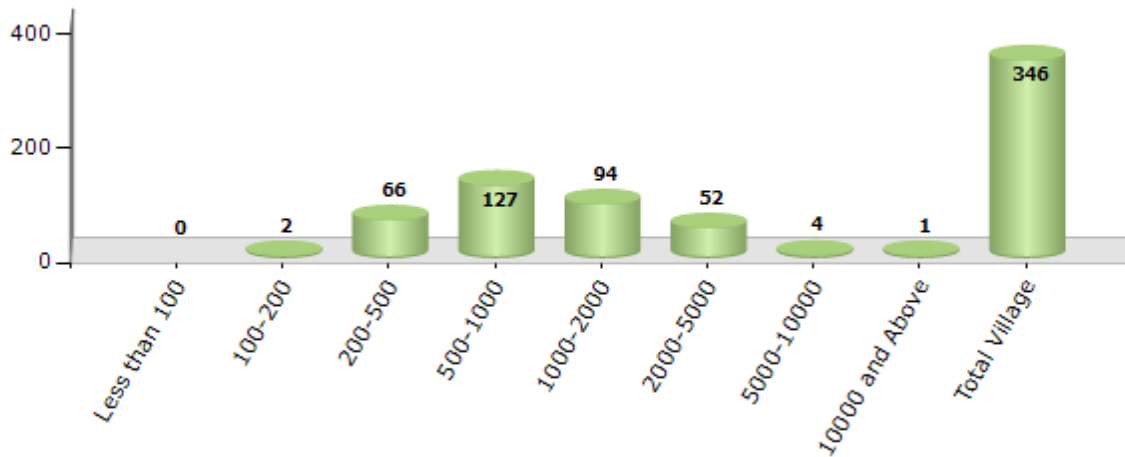
Contd....

Demographic

Number of Villages by Population Size - 2011

Less than 100	100-200	200-500	500-1000	1000-2000	2000-5000	5000-10000	10000 and Above	Total Village
0	2	66	127	94	52	4	1	346

Number of Villages by Population Size - 2011

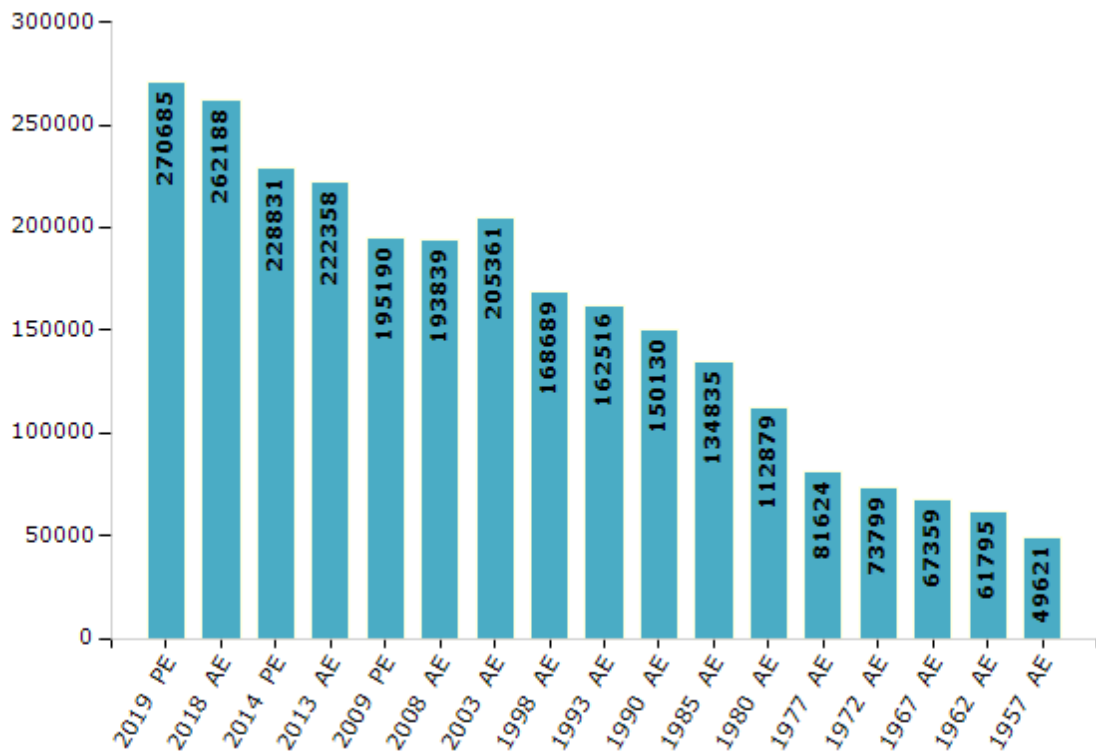


Electoral Features

Electors by Male & Female

Year	Male	Female	Others	Total	Year	Male	Female	Others	Total
2019 PE	144211	126473	1	270685	1993 AE	89166	73350	-	162516
2018 AE	139572	122615	1	262188	1990 AE	81556	68574	-	150130
2014 PE	121994	106837	0	228831	1985 AE	74119	60716	-	134835
2013 AE	118369	103989	0	222358	1980 AE	61000	51879	-	112879
2009 PE	104477	90713	-	195190	1977 AE	44098	37526	-	81624
2008 AE	103434	90405	-	193839	1972 AE	40138	33661	-	73799
2004 PE	-	-	-	-	1967 AE	-	-	-	67359
2003 AE	110992	94369	-	205361	1962 AE	-	-	-	61795
1999 PE	-	-	-	-	1957 AE	-	-	-	49621
1998 AE	76910	91779	-	168689	1952 AE	-	-	-	-

Number of Electors

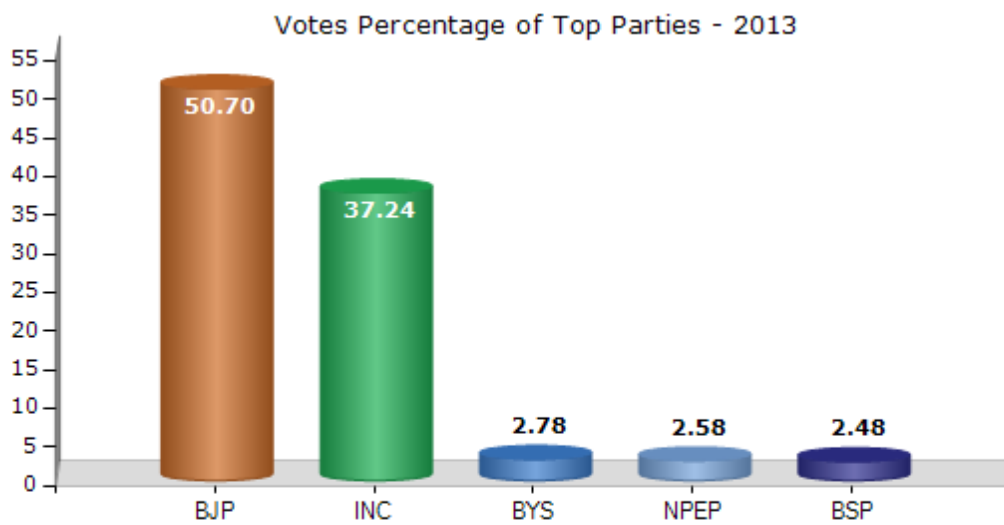


Note : AE : Assembly Election, PE : Assembly Segment of Parliamentary Election

Historical Summary Election Results

Summary Result of Assembly Election - 2013

Candidate Name	Party	Votes	Votes %
Tarun Rai Kaga	BJP	88647	50.7
Padmaram	INC	65121	37.24
Dhoora Ram	BYS	4860	2.78
Laxman Badera	NPEP	4503	2.58
Juja Ram Meghwal	BSP	4330	2.48
Raymal	IND	3352	1.92
	NOTA	4050	2.32



Polling Station Level Election Results

Number and Name of Polling Stations (PS) (2018)

Number of Polling Stations	Name of Polling Stations	Number of Polling Stations	Name of Polling Stations
1	Govt. Adarsh Senior Secondary School Mithrau Eastern Part	22	Govt. Primary School Konra
2	Govt. Adarsh Senior Secondary School Mithrau Western Part	23	Govt. Upper Primary School Tajaniyon Ki Dhani
3	Govt. Upper Primary School Mieyn Ka Tala	24	Govt. Secondary School Chandaniyon Ka Tala, Chamanpura
4	Govt. Adarsh Senior Secondary School Sarupe Ka Tala Southern Part	25	Govt. Adarsh Senior Secondary School Kaprau
5	Govt. Adarsh Senior Secondary School Sarupe Ka Tala Northern Part	26	Govt. Upper Primary School Devaniyon Ki Dhani
6	Govt. Adarsh Senior Secondary School Middle Part Binjasar	27	Govt. Adarsh Senior Secondary School Aantiya
7	Govt. Adarsh Senior Secondary School Western Part Binjasar	28	Govt. Upper Primary School Dundhadiyon Ka Tala
8	Govt. Adarsh Senior Secondary School Eastern Part Binjasar	29	Govt. Secondary School Juna Lakhawara
9	Govt. Adarsh Senior Secondary School Eastern Part Gumane Ka Tala	30	Govt. Upper Primary School Lakhawara
10	Govt. Adarsh Senior Secondary School Western Part Gumane Ka Tala	31	Govt. Upper Primary School Jaton Ki Basti
11	Govt. Upper Primary School Rodiyon Ka Tala	32	Govt. Senior Secondary School Eastern Part Chohtan Room No. 23
12	Govt. Adarsh Senior Secondary School Eastern Part Bawari Kallan	33	Govt. College Chohtan Left Part
13	Govt. Adarsh Senior Secondary School Western Part Bawari Kallan	34	Govt. Senior Secondary School Middle Part Room No. 19 Chohtan
14	Govt. Upper Primary School Ibre Ka Tala	35	Govt. Senior Secondary School Middle Part Room No. 22 Chohtan
15	Govt. Senior Secondary School Eastern Part Booth Rathoran	36	Govt. College Chohtan Right Part
16	Govt. Senior Secondary School Western Part Booth Rathoran	37	Panchayat Samiti Office Chohtan
17	Govt. Upper Primary School Surpura	38	Govt. Praveshika Sanskrit School Eastern Part Bankalsara Basti Chohtan
18	Govt. Adarsh Senior Secondary School Middle Part Konra	39	Govt. Praveshika Sanskrit School Western Part Bankalsara Basti Chohtan
19	Govt. Adarsh Senior Secondary School Konra Western Part	40	Govt. Secondary School Chohtan Agore
20	Govt. Primary School Meghwal Khamishe Ka Tala Ummed Nagar	41	Govt. Upper Primary School Surjaniyon Ki Dhani Jambheshwar Nagar Chohtan
21	Govt. Adarsh Senior Secondary School Konra Eastern Part	42	Govt. Upper Primary School Magra

Contd....

Polling Station Level Election Results

Polling Station-wise Votes Secured by Overall Top Five Parties in Chohtan Assembly in Assembly Election (AE) under Barmer Parliamentary Constituency in Rajasthan (2018)

Number of Polling Station	Winner - Padmaram (INC)	Runner-up - Adu Ram Meghwal (BJP)	3rd - Surta Ram Meghwal (RLTP)	4th - Dhoora Ram (BYS)	5th - Ravindra Kumar Meghwal (BSP)	NOTA	Other	Total Votes Secured
36	290	387	35	5	8	26	2	753
37	134	404	10	1	4	10	1	564
38	192	332	76	6	8	25	5	644
39	207	460	25	6	11	34	5	748
40	113	280	53	10	7	8	6	477
41	78	304	20	4	1	2	0	409
42	168	382	11	6	13	18	6	604
43	63	179	141	13	3	12	4	415
44	88	59	230	18	4	9	9	417
45	120	231	175	19	11	22	15	593
46	342	89	21	3	4	20	0	479
47	257	172	45	5	5	17	2	503
48	119	274	3	0	0	7	1	404
49	240	282	55	8	16	10	4	615
50	507	181	45	12	23	22	7	797
51	460	104	5	3	11	9	0	592
52	211	94	2	0	4	4	0	315
53	545	156	161	15	15	20	6	918
54	98	300	251	41	9	30	19	748
55	264	428	66	14	9	23	10	814
56	81	108	154	26	5	14	14	402
57	45	270	163	20	4	14	3	519
58	254	246	197	20	16	23	11	767
59	168	220	97	20	4	17	3	529
60	42	157	94	10	3	17	3	326
61	292	218	157	36	13	15	6	737
62	32	213	58	12	2	7	2	326
63	321	334	108	19	19	25	9	835
64	230	190	3	2	3	6	2	436
65	50	256	63	8	3	3	6	389
66	241	274	147	33	8	21	8	732
67	216	213	97	17	6	14	6	569
68	232	243	66	17	6	14	3	581
69	126	207	118	18	14	20	5	508
70	90	167	141	17	2	3	3	423

Contd....

Polling Station Level Election Results

Winner, Runner-up and 3rd Party Position & Winning Margin According to Polling Stations in Chohtan Assembly in Assembly Election (AE) under Barmer Parliamentary Constituency in Rajasthan (2018)

Polling Station Number	Winner Party	Winner Votes (%)	Runner-up Party	Runner-up Votes (%)	Winning Margin Votes (%)	Third Party	Third Party Votes (%)	Other Votes (%)
71	RLTP	193 (35.81)	INC	160 (29.68)	33 (6.13)	BJP	113 (20.96)	73 (13.54)
72	BJP	267 (52.35)	RLTP	131 (25.69)	136 (26.66)	INC	51 (10)	61 (11.96)
73	RLTP	196 (51.99)	BJP	94 (24.93)	102 (27.06)	INC	54 (14.32)	33 (8.75)
74	BJP	223 (37.67)	RLTP	182 (30.74)	41 (6.93)	INC	114 (19.26)	73 (12.33)
75	RLTP	176 (42.31)	BJP	171 (41.11)	5 (1.2)	INC	27 (6.49)	42 (10.1)
76	BJP	376 (51.09)	INC	294 (39.95)	82 (11.14)	RLTP	22 (2.99)	44 (5.98)
77	BJP	343 (65.33)	RLTP	104 (19.81)	239 (45.52)	INC	34 (6.48)	44 (8.38)
78	RLTP	243 (44.34)	BJP	163 (29.74)	80 (14.6)	INC	102 (18.61)	40 (7.3)
79	RLTP	207 (44.71)	BJP	147 (31.75)	60 (12.96)	INC	58 (12.53)	51 (11.02)
80	BJP	390 (40.33)	INC	237 (24.51)	153 (15.82)	RLTP	237 (24.51)	103 (10.65)
81	BJP	371 (47.14)	INC	275 (34.94)	96 (12.2)	RLTP	83 (10.55)	58 (7.37)
82	BJP	261 (35.08)	INC	205 (27.55)	56 (7.53)	RLTP	194 (26.08)	84 (11.29)
83	RLTP	181 (49.86)	BJP	82 (22.59)	99 (27.27)	INC	57 (15.7)	43 (11.85)
84	BJP	262 (50.29)	RLTP	141 (27.06)	121 (23.23)	INC	76 (14.59)	42 (8.06)
85	BJP	194 (58.97)	INC	85 (25.84)	109 (33.13)	RLTP	28 (8.51)	22 (6.69)
86	BJP	291 (57.4)	INC	104 (20.51)	187 (36.89)	RLTP	87 (17.16)	25 (4.93)
87	INC	498 (78.55)	BJP	83 (13.09)	415 (65.46)	RLTP	23 (3.63)	30 (4.73)
88	INC	414 (65.92)	BJP	167 (26.59)	247 (39.33)	RLTP	18 (2.87)	29 (4.62)
89	INC	503 (64.24)	BJP	195 (24.9)	308 (39.34)	RLTP	29 (3.7)	56 (7.15)
90	INC	374 (45.33)	BJP	307 (37.21)	67 (8.12)	RLTP	70 (8.48)	74 (8.97)
91	INC	405 (56.49)	BJP	167 (23.29)	238 (33.2)	RLTP	63 (8.79)	82 (11.44)
92	INC	293 (55.81)	BJP	203 (38.67)	90 (17.14)	RLTP	6 (1.14)	23 (4.38)
93	INC	381 (79.71)	BJP	57 (11.92)	324 (67.79)	RLTP	18 (3.77)	22 (4.6)
94	INC	246 (66.49)	BJP	77 (20.81)	169 (45.68)	RLTP	25 (6.76)	22 (5.95)
95	RLTP	172 (42.16)	BJP	150 (36.76)	22 (5.4)	INC	46 (11.27)	40 (9.8)
96	INC	116 (32.13)	RLTP	105 (29.09)	11 (3.04)	BJP	97 (26.87)	43 (11.91)
97	BJP	214 (50.23)	RLTP	110 (25.82)	104 (24.41)	INC	64 (15.02)	38 (8.92)
98	BJP	234 (46.25)	RLTP	175 (34.58)	59 (11.67)	INC	47 (9.29)	50 (9.88)
99	BJP	152 (39.18)	INC	103 (26.55)	49 (12.63)	RLTP	102 (26.29)	31 (7.99)
100	BJP	278 (49.38)	INC	216 (38.37)	62 (11.01)	RLTP	33 (5.86)	36 (6.39)
101	BJP	404 (72.27)	RLTP	71 (12.7)	333 (59.57)	INC	42 (7.51)	42 (7.51)
102	RLTP	199 (52.65)	BJP	102 (26.98)	97 (25.67)	INC	35 (9.26)	42 (11.11)
103	INC	227 (42.59)	BJP	135 (25.33)	92 (17.26)	RLTP	112 (21.01)	59 (11.07)
104	RLTP	203 (38.96)	BJP	191 (36.66)	12 (2.3)	INC	60 (11.52)	67 (12.86)
105	RLTP	136 (35.79)	BJP	125 (32.89)	11 (2.9)	INC	90 (23.68)	29 (7.63)

Contd....

Socio-Economic Amenities - Rural

Access to Education Facilities

Particulars	Number of Village (% of Population)				
	Available	Not Available	If Not Available (Distance of Nearest Facility)		
			A	B	C
Govt. Primary School	278 (94)	68 (6)	14 (1)	0 (0)	0 (0)
Private Primary School	115 (47)	231 (53)	35 (3)	19 (2)	0 (0)
Govt. Middle School	130 (65)	216 (35)	88 (13)	38 (7)	3 (0)
Private Middle School	64 (23)	282 (77)	18 (2)	30 (4)	2 (0)
Govt. Secondary School	61 (40)	285 (60)	69 (11)	161 (36)	25 (5)
Private Secondary School	22 (13)	324 (87)	0 (0)	14 (2)	4 (1)
Govt. Senior Secondary School	15 (13)	331 (87)	24 (5)	114 (24)	177 (52)
Private Senior Secondary School	9 (7)	337 (93)	0 (0)	6 (1)	4 (2)
Govt. Arts and Science Degree College	0 (0)	346 (100)	3 (1)	15 (6)	298 (86)
Private Arts and Science Degree College	0 (0)	346 (100)	0 (0)	4 (0)	26 (8)
Govt. Engineering College	0 (0)	346 (100)	0 (0)	0 (0)	319 (93)
Private Engineering College	0 (0)	346 (100)	0 (0)	0 (0)	27 (7)
Govt. Medicine College	0 (0)	346 (100)	0 (0)	0 (0)	346 (100)
Private Medicine College	0 (0)	346 (100)	0 (0)	0 (0)	0 (0)
Govt. Management Institute	0 (0)	346 (100)	0 (0)	0 (0)	285 (85)
Private Management Institute	0 (0)	346 (100)	0 (0)	0 (0)	61 (15)
Govt. Polytechnic	0 (0)	346 (100)	0 (0)	0 (0)	329 (95)
Private Polytechnic	0 (0)	346 (100)	0 (0)	0 (0)	17 (5)
Govt. Vocational Training School/ITI	0 (0)	346 (100)	3 (1)	18 (6)	323 (93)
Private Vocational Training School/ITI	0 (0)	346 (100)	0 (0)	0 (0)	2 (1)
Govt. Non Formal Training Centre	0 (0)	346 (100)	3 (1)	16 (3)	259 (77)
Private Non Formal Training Centre	0 (0)	346 (100)	0 (0)	2 (3)	66 (17)
Govt. School For Disabled	0 (0)	346 (100)	0 (0)	0 (0)	0 (0)
Private School For Disabled	0 (0)	346 (100)	0 (0)	0 (0)	346 (100)
Government Others	0 (0)	346 (100)	0 (0)	0 (0)	0 (0)
Private Others	0 (0)	346 (100)	0 (0)	0 (0)	0 (0)

Note : Distance A : Less than 5 km; B : Between 5-10 km; C : 10+ km.; Source : Data Analysis is based on 2011 Census.

DISCLAIMER

The Terms of Use and Disclaimer of Datanet India Private Limited (hereinafter referred to as "Datanet") for use of this analysis report of **Chohtan Assembly Constituency (Chohtan Vidhan Sabha)** :-

1. **Assembly Factbook™** is a Registered Trade Mark owned by Datanet.
2. All the maps are sketched and graphical representation only and have not been drawn to the scale and also not to represent the actual geographical area or boundary of the unit.
3. The data for the aforesaid analysis is based on authentic sources and has been culled from the various publications of Census, CSO and NSSO for district and block level data, various central and state government departments, Central & State Elections Commissions and the concerned Returning Officers' releases, Electoral Rolls, Election results and allied publications, internal assessment, surveys, estimates and analysis. Therefore, certain adjustment of data at micro level may have been done to arrive closer to the macro data.
4. Data have been provided on an "As Is" and "As AVAILABLE" basis
5. The colours shown in the maps or diagram and charts of a particular party, alliance or AC are indicative and do not represent them.
6. This publication which includes maps, sheets, graphs and data would be the property under copyright of Datanet only. The user may use these for its internal study, analysis and research purposes. It's public display, re-selling or any commercial uses by the user are not allowed.
7. Datanet has taken due care and caution in compilation and processing of data and allied information, but does not guarantee the accuracy, adequacy or completeness of any information/analysis and will be not responsible for any errors or omissions or for the results obtained from the use of such information/analysis.
8. All the contents for the publication have been culled from various authentic sources and Datanet reasonably believes such sources to be reliable, but does not make any representations, express or implied as to the accuracy or fitness of use of such information. The information or contents of the information/analysis do not constitute advice and should not be relied upon in making (or refraining from making) any decision. Any reliance placed upon the information provided by Datanet is the sole responsibility and strictly at the user's risk.
9. In no event will Datanet be liable for any damages (including, without limitation, damages for loss of business projects, or loss of profits) arising in contract, tort or otherwise from the use of or inability to use any of its contents, or from any action taken (or refrained from being taken) as a result of using the analysis or any of its contents. Datanet its directors, owners, editors, officials, employees, distributor and agents or any associate will not be liable for any errors in the information contained or any consequences arising from the use of the contents of the provided information/analysis.
10. If any provision of these terms and conditions is held invalid or illegal or unenforceable for any reason by any court of competent jurisdiction, such provision shall be severed and the remainder of provisions of the terms and conditions shall continue in full force and effect as if the Term of Use had been executed with the invalid, illegal or unenforceable provision eliminated.
11. If there are any discrepancies in the information provided, please bring it to attention of Datanet for suitable rectification measures.

Buy Online This Complete Book At
Datanet India eBooks Store

www.indiastatpublications.com

or go directly at

[http://www.indiastatpublications.com/
Assembly_factbook/Rajasthan/Barmer/ Chohtan](http://www.indiastatpublications.com/Assembly_factbook/Rajasthan/Barmer/Chohtan)

 **india**stat**elections**

ISBN : 978-93-86370-56-5



9 789387 267565