



Rajasthan

Assembly Factbook™

Gudhamalani Assembly Constituency



Key Electoral Data of Gudhamalani
Assembly Constituency (Vidhan Sabha)

Rajasthan

Assembly Factbook™

Gudhamalani Assembly Constituency



Gudhamalani Vidhan Sabha

Editor & Director

Dr. R.K. Thukral

Research Editor

Dr. Shafeeq Rahman

Compiled, Researched and Published by Datanet India Pvt. Ltd.

D-100, 1st Floor,

Okhla Industrial Area, Phase-I,
New Delhi- 110020.

Ph.: 91-11- 43580781-84

Email : support@indiastatpublications.com

Website : www.indiastatelections.com

Online Book Store :

www.indiastatpublications.com

Report No. : AFB/RJ-139-0125

ISBN : 978-93-87267-79-4

First Edition : January, 2018

Eighth Updated Edition : January, 2025

Price : Rs. 11500/-

US\$ 310

© Datanet India Pvt. Ltd.

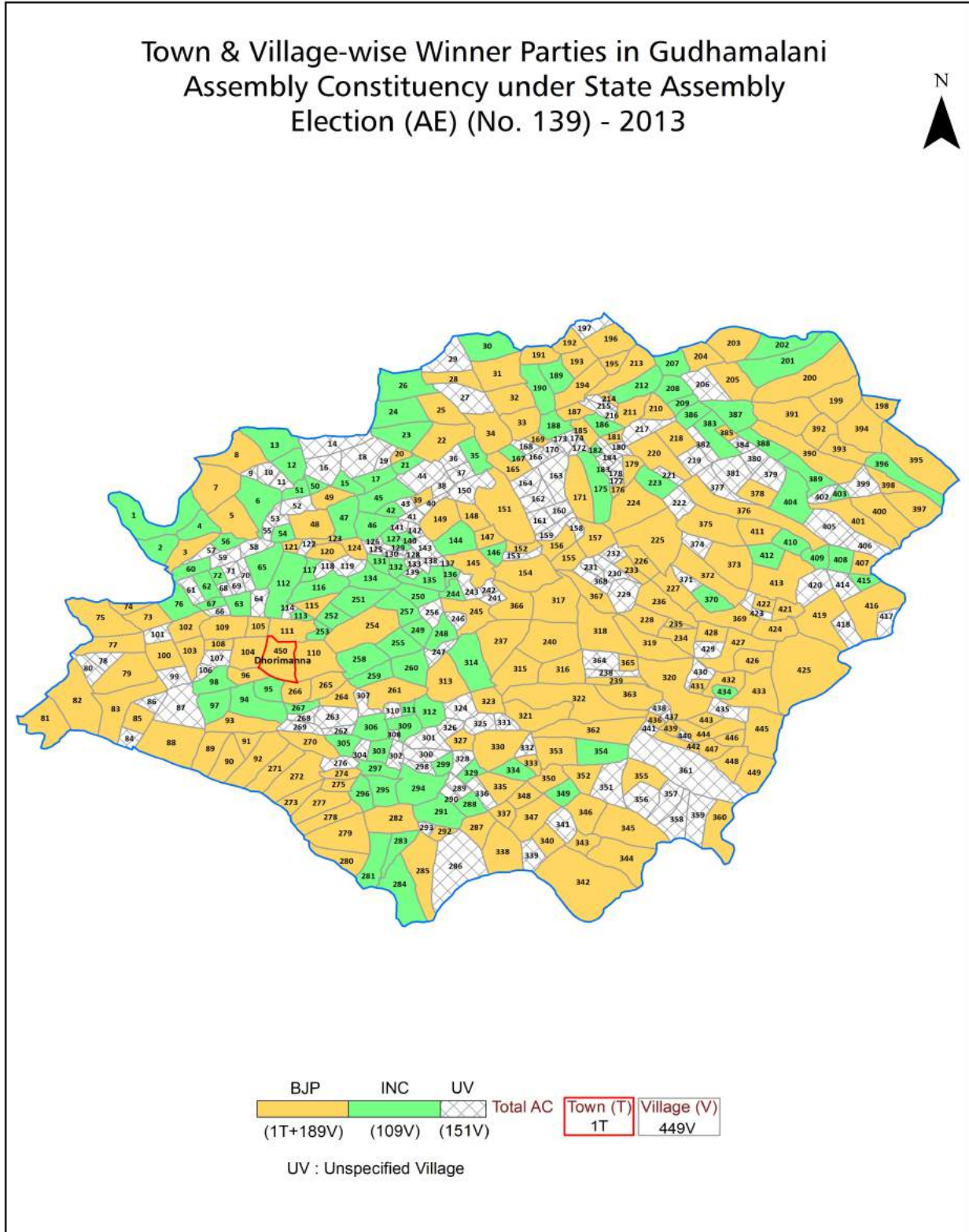
All rights reserved. No part of this book may be reproduced, stored in a retrieval system or transmitted in any form or by any means, mechanical photocopying, photographing, scanning, recording or otherwise without the prior written permission of the publisher. Please refer to Disclaimer at page no. 278 for the use of this publication.

Printed in India

Contents

No.	Particulars	Page No.
	Introduction	
1	Assembly Constituency - (Vidhan Sabha) at a Glance Features of Assembly as per Delimitation Commission of India (2008)	1-2
	Location and Political Maps	
2	Location Map Boundaries of Assembly Constituency - (Vidhan Sabha) in District Boundaries of Assembly Constituency under Parliamentary Constituency - (Lok Sabha) Town & Village-wise Winner Parties- 2024, 2023, 2019, 2018, 2014, 2013, 2009 and 2008	3-11
	Administrative Setup (2011)	
3	District Sub-district Towns Villages Inhabited Villages Uninhabited Villages Village Panchayat Intermediate Panchayat	12-33
	Demographics (2011)	
4	Population Households Rural/Urban Population Towns and Villages by Population Size Sex Ratio (Total & 0-6 Years) Religious Population Social Population Literacy Rate	34-35
	Electoral Features	
5	Important Dates of Last Elections Held Electors by Gender Service Electors Voters Voters Turnout Polling Stations & Average Number of Electors per Polling Station Electors by Age Group Present Elected Representatives	36-41
	Historical Summary Election Results	
6	Vote Share of Major Parties Winning Margin (Number & Percentage) Polarity of Parties Summary Result of Assembly Segment of Parliamentary Elections 2024, 2019, 2014, 2009, 2004 and 1999 Summary Result of Assembly Elections 2023, 2018, 2013, 2008, 2003, 1998, 1993, 1990, 1985, 1980, 1977, 1972, 1967, 1962 and 1957	42-64
	Polling Station Level Election Results	
7	Name and Number of Polling Station 2024, 2023, 2019, 2018, 2014, 2013, 2009 and 2008 Polling Station-wise Electors, Voters & Voters Turnout 2024, 2023, 2019, 2018, 2014, 2013, 2009 and 2008 Polling Station wise Elections Results 2024, 2023, 2019, 2018, 2014, 2013, 2009 and 2008	65-258
	Share of Assembly Constituency	
8	Share of Assembly Constituency - (Vidhan Sabha) in State, District and Parliamentary Constituency - (Lok Sabha)	259
	Socio-Economic Amenities (2011)	
9	Access to Administrative Units Agricultural, Manufacturing and Industrial Commodities Demographic Indicators Education Health & Manpower Drinking Water Supply Sanitation Entertainment and Recreations Infrastructure Power Food Allocation Distribution and Marketing of Agriculture Commodities Infrastructure Transport and Road Infrastructure Communication Banking and Financial Services Land Use Irrigation Source	261-275
10	Abbreviation & Sources	276-277
11	Disclaimer	278

Location & Political Map



Administrative Setup

List of Village Panchayat & Intermediate Panchayat (Block) Name - 2011

Village Name	Village Panchayat Name	Intermediate Panchayat Name
Aadhtara	Dhola Nada	Sindhari
Aakli	Borcharnan	Dhorimanna
Aalam Nagar	Borcharnan	Dhorimanna
Aaleti	Arniyali	Dhorimanna
Aalpura	Aalpura	Dhorimanna
Aasun Ki Dhani	Nehron Ki Dhani	Sindhari
Aasupura	Borcharnan	Dhorimanna
Aayeeji Nagar	Peeprali	Dhorimanna
Adarsh Chhotu	Chhotu	Sindhari
Adarsh Goliya	Goliya Jetmal	Sindhari
Adarsh Jogasar	Udasar	Dhorimanna
Adarsh Katarla	Sudaberi	Dhorimanna
Adarsh Rameshwar Nagar	Peeprali	Dhorimanna
Adel	Adel	Sindhari
Adel Panji	Dhola Nada	Sindhari
Adel Shivnagar @ Peme Ki Beri	Dhola Nada	Sindhari
Ajaniyon Ki Dhani	Dhorimana	Dhorimanna
Alamsar Khurd	Udasar	Dhorimanna
Alamsariya	Udasar	Dhorimanna
Amarpura	Panyla Khurd	Sindhari
Ambedkar Nagar	Lookhu	Dhorimanna
Amliyala	Bhedana	Dhorimanna
Anand Nagar	Bhedana	Dhorimanna
Andaniyon Ki Beri	Ranasar Khurd	Sindhari
Andaniyon Ki Dhani	Chainpura	Dhorimanna
Ankhiyan	Nokhra	Sindhari
Aratbaw	Sidhasawa Harniyan	Dhorimanna
Ardarsh Lookhoo	Lookhu	Dhorimanna
Arjun Ki Dhani	Chhotu	Sindhari

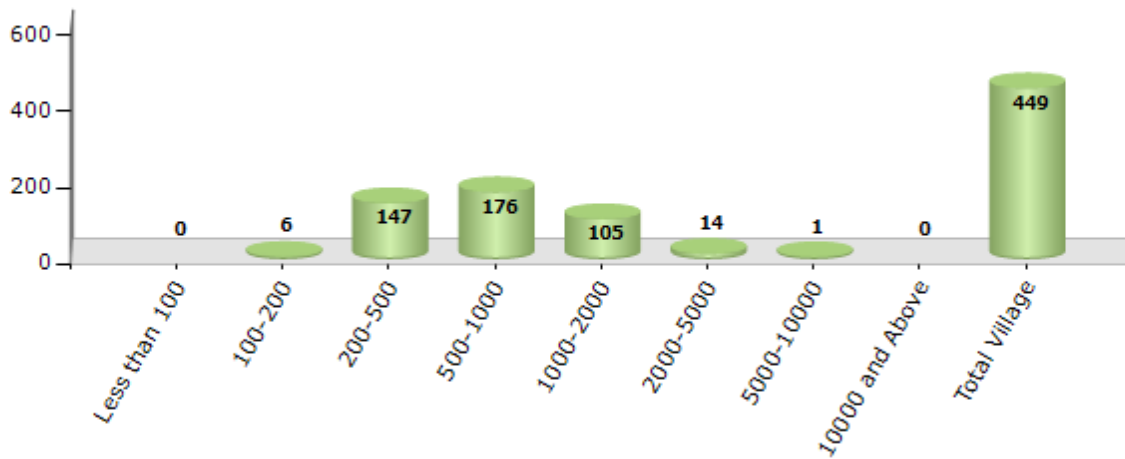
Contd....

Demographic

Number of Villages by Population Size - 2011

Less than 100	100-200	200-500	500-1000	1000-2000	2000-5000	5000-10000	10000 and Above	Total Village
0	6	147	176	105	14	1	0	449

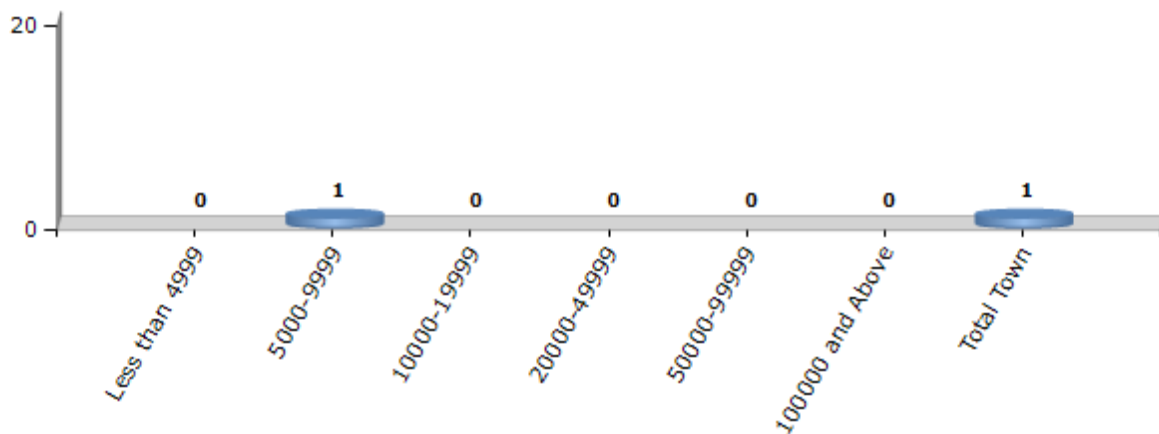
Number of Villages by Population Size - 2011



Number of Towns by Population Size - 2011

Less than 4999	5000-9999	10000-19999	20000-49999	50000-99999	100000 and Above	Total Town
0	1	0	0	0	0	1

Number of Towns by Population Size - 2011

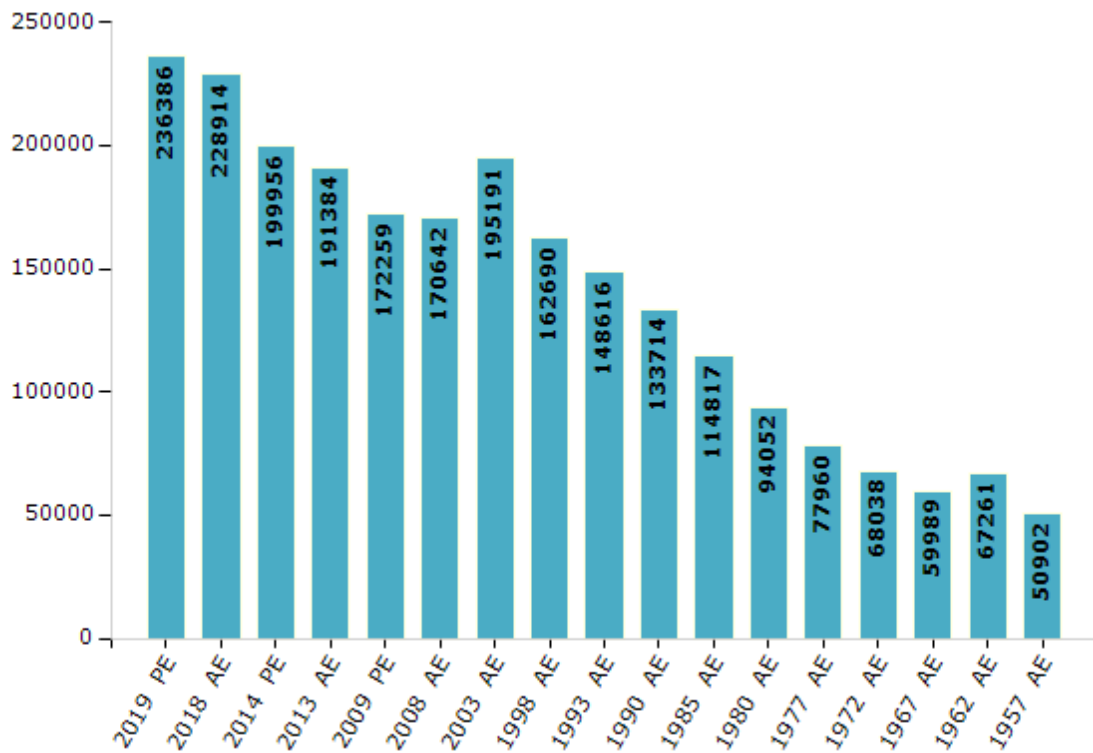


Electoral Features

Electors by Male & Female

Year	Male	Female	Others	Total	Year	Male	Female	Others	Total
2019 PE	125755	110631	0	236386	1993 AE	80863	67753	-	148616
2018 AE	121811	107103	0	228914	1990 AE	71400	62314	-	133714
2014 PE	106263	93693	0	199956	1985 AE	61881	52936	-	114817
2013 AE	101327	90057	0	191384	1980 AE	49929	44123	-	94052
2009 PE	91089	81170	-	172259	1977 AE	41248	36712	-	77960
2008 AE	90016	80626	-	170642	1972 AE	35981	32057	-	68038
2004 PE	-	-	-	-	1967 AE	-	-	-	59989
2003 AE	104056	91135	-	195191	1962 AE	-	-	-	67261
1999 PE	-	-	-	-	1957 AE	-	-	-	50902
1998 AE	88197	74493	-	162690	1952 AE	-	-	-	-

Number of Electors

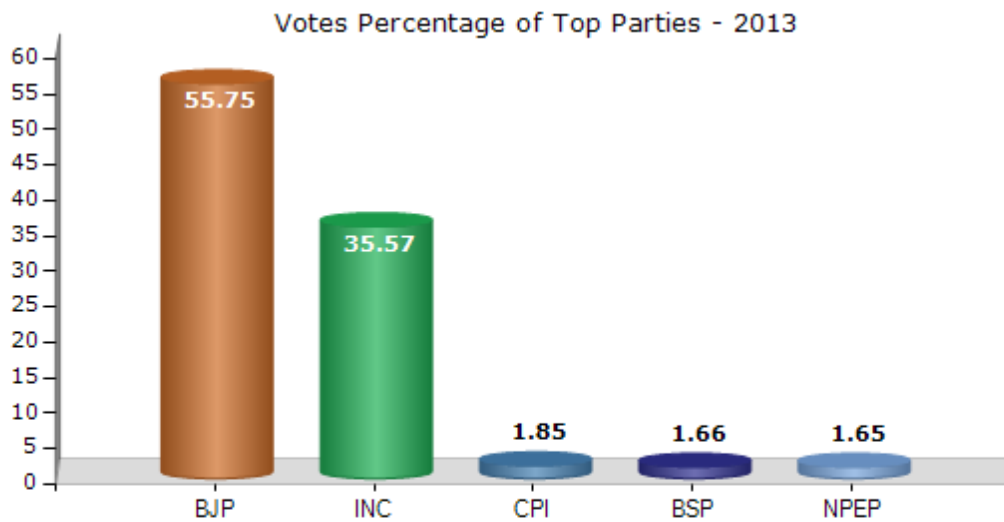


Note : AE : Assembly Election, PE : Assembly Segment of Parliamentary Election

Historical Summary Election Results

Summary Result of Assembly Election - 2013

Candidate Name	Party	Votes	Votes %
Ladu Ram	BJP	91619	55.75
Hema Ram Choudhary	INC	58464	35.57
Ridmalram	CPI	3042	1.85
Sumar Khan	BSP	2734	1.66
Narendra Kumar	NPEP	2717	1.65
Ganesh Ram	IND	2138	1.3
Ramlal	BYS	1526	0.93
	NOTA	2109	1.28



Polling Station Level Election Results

Number and Name of Polling Stations (PS) (2018)

Number of Polling Stations	Name of Polling Stations	Number of Polling Stations	Name of Polling Stations
1	GUPS Musalmanon Ki Dhani	22	Govt. Primary School Guruo Ka Tala
2	GPS Doodiya Ghanw	23	Govt. Adarsh Senior Secondary School Nokhara
3	GUPS Godaro Ka Tala	24	Govt. Upper Primary School Neharon Ka Tala
4	GUPS Doodiya Kala	25	Govt. Adarsh Senior Secondary School Neharo Ka Bera First
5	Govt. Adarsh Senior Secondary School Magata Daya Bhag	26	Govt. Upper Primary School Kushale Ki Dhani (Hudon Ka Tala)
6	Govt. Adarsh Senior Secondary School Mangata Baya Bhag	27	Govt. Upper Primary School Sadecha
7	Govt. Secondary School Padmaniyan Ka Tala	28	Govt. Primary School Budharani Hudo Ki Dhani
8	Govt. Upper Primary School Khardiya	29	Govt. Upper Primary School Panani Dhatarwalo Ki Dhani
9	Govt. Senior Secondary School Booth Jetmal	30	Govt. Senior Secondary School Nimbalkot
10	Govt. Upper Primary School Pachaniyo Ki Dhani	31	Govt. Upper Primary School Janiyan Ki Dhani
11	Govt. Upper Primary School Pooniyan Ka Tala	32	Govt. Shikshakarmi Primary School Nimbalinadi
12	Govt. Upper Primary School Bhambhau Ka Tala	33	Govt. Primary School Lakhoni Meghwalon Ki Dhani
13	Govt. Senior Secondary School Mehalu	34	Govt. Upper Primary School Siyago Ki Dhani
14	Govt. Upper Primary School Laxmanpura	35	Govt. Primary School Bhambhuo Ka Tala
15	Govt. Upper Primary School Dudasar	36	Govt. Primary School Saiyan Ka Tala Second
16	Govt. Upper Primary School Dholpaliya Nada	37	Govt. Upper Primary School Saiyan Ka Tala Partham
17	Govt. Upper Primary School Thoriyo Ka Tala	38	Govt. Upper Primary School Modaniyo Ki Dhani
18	Govt. Upper Primary Hukamani Khoto Ki Dhani	39	Govt. Upper Primary School Sanskrit Bhambhuo Ki Dhani (Aadel)
19	Govt. Adarsh Senior Secondary School Malpura	40	Govt. Upper Primary School Kharki Beri
20	Govt. Primary School Bhilo Ka Gol	41	Govt. Senior Secondary School Aadel
21	Govt. Primary School Harchand Meghwal Ki Dhani	42	Govt. Upper Primary School Sanskrit Sarno Ka Tala

Contd....

Polling Station Level Election Results

Polling Station-wise Votes Secured by Overall Top Five Parties in Gudhamalani Assembly in Assembly Election (AE) under Barmer Parliamentary Constituency in Rajasthan (2018)

Number of Polling Station	Winner - Hemaram Choudhary (INC)	Runner-up - Ladu Ram (BJP)	3rd - Vijay Singh (RLTP)	4th - Hanuman Choudhary (AAP)	5th - Pawan Kumar (BSP)	NOTA	Other	Total Votes Secured
36	192	158	17	7	3	1	8	386
37	240	71	11	6	3	1	10	342
38	175	120	4	8	13	3	15	338
39	361	277	37	14	7	13	37	746
40	158	74	20	1	6	2	13	274
41	321	302	19	11	23	17	23	716
42	346	59	34	11	10	2	17	479
43	474	184	37	15	7	10	31	758
44	309	243	14	21	9	9	17	622
45	437	295	19	20	19	29	42	861
46	258	523	19	12	13	13	38	876
47	113	110	4	3	11	4	3	248
48	514	385	11	31	7	11	29	988
49	416	229	60	15	11	6	35	772
50	280	431	12	10	9	9	25	776
51	71	479	0	2	8	5	6	571
52	134	402	4	6	8	9	15	578
53	223	280	1	4	5	2	9	524
54	226	183	4	3	5	2	7	430
55	55	441	2	0	5	4	8	515
56	465	163	8	14	14	7	25	696
57	290	202	7	13	6	5	17	540
58	40	376	1	0	2	0	4	423
59	206	81	3	4	8	7	11	320
60	37	365	1	0	2	0	7	412
61	89	353	0	2	5	1	13	463
62	416	201	7	9	12	11	22	678
63	278	411	9	15	7	3	16	739
64	355	209	1	3	4	1	5	578
65	406	81	2	5	2	1	6	503
66	509	248	3	12	9	5	18	804
67	390	249	17	14	8	10	16	704
68	459	217	15	7	4	4	18	724
69	293	142	101	13	6	11	22	588
70	198	305	14	7	7	3	21	555

Contd....

Polling Station Level Election Results

Winner, Runner-up and 3rd Party Position & Winning Margin According to Polling Stations in Gudhamalani Assembly in Assembly Election (AE) under Barmer Parliamentary Constituency in Rajasthan (2018)

Polling Station Number	Winner Party	Winner Votes (%)	Runner-up Party	Runner-up Votes (%)	Winning Margin Votes (%)	Third Party	Third Party Votes (%)	Other Votes (%)
71	INC	235 (58.46)	BJP	101 (25.12)	134 (33.34)	RLTP	29 (7.21)	37 (9.2)
72	INC	417 (76.23)	BJP	84 (15.36)	333 (60.87)	RLTP	15 (2.74)	31 (5.67)
73	INC	453 (67.71)	BJP	190 (28.4)	263 (39.31)	RLTP	6 (0.9)	20 (2.99)
74	INC	206 (53.79)	BJP	148 (38.64)	58 (15.15)	AAP	8 (2.09)	21 (5.48)
75	INC	310 (50)	BJP	219 (35.32)	91 (14.68)	RLTP	27 (4.35)	64 (10.32)
76	INC	619 (89.06)	BJP	35 (5.04)	584 (84.02)	AAP	13 (1.87)	28 (4.03)
77	INC	369 (81.46)	BJP	58 (12.8)	311 (68.66)	RLTP	12 (2.65)	14 (3.09)
78	INC	191 (50.93)	BJP	158 (42.13)	33 (8.8)	RLTP	14 (3.73)	12 (3.2)
79	INC	270 (59.6)	BJP	149 (32.89)	121 (26.71)	BSP	9 (1.99)	25 (5.52)
80	INC	311 (51.92)	BJP	264 (44.07)	47 (7.85)	BSP	6 (1)	18 (3.01)
81	BJP	262 (50.68)	INC	217 (41.97)	45 (8.71)	RLTP	11 (2.13)	27 (5.22)
82	INC	354 (83.29)	BJP	54 (12.71)	300 (70.58)	RLTP	5 (1.18)	12 (2.82)
83	INC	207 (55.35)	BJP	137 (36.63)	70 (18.72)	RLTP	12 (3.21)	18 (4.81)
84	INC	302 (53.26)	BJP	225 (39.68)	77 (13.58)	AAP	13 (2.29)	27 (4.76)
85	INC	227 (50.67)	BJP	198 (44.2)	29 (6.47)	RLTP	5 (1.12)	18 (4.02)
86	INC	308 (46.74)	BJP	277 (42.03)	31 (4.71)	AAP	21 (3.19)	53 (8.04)
87	BJP	324 (61.48)	INC	159 (30.17)	165 (31.31)	BSP	13 (2.47)	31 (5.88)
88	INC	228 (55.21)	BJP	147 (35.59)	81 (19.62)	RLTP	12 (2.91)	26 (6.3)
89	INC	457 (51.35)	BJP	380 (42.7)	77 (8.65)	RLTP	14 (1.57)	39 (4.38)
90	INC	128 (49.42)	BJP	112 (43.24)	16 (6.18)	RLTP	7 (2.7)	12 (4.63)
91	INC	386 (70.83)	BJP	132 (24.22)	254 (46.61)	RLTP	6 (1.1)	21 (3.85)
92	INC	440 (63.22)	BJP	195 (28.02)	245 (35.2)	AAP	11 (1.58)	50 (7.18)
93	INC	390 (76.32)	BJP	91 (17.81)	299 (58.51)	BMUP	7 (1.37)	23 (4.5)
94	INC	385 (64.81)	BJP	159 (26.77)	226 (38.04)	AAP	27 (4.55)	23 (3.87)
95	INC	359 (78.56)	BJP	79 (17.29)	280 (61.27)	AAP	8 (1.75)	11 (2.41)
96	INC	179 (67.55)	BJP	61 (23.02)	118 (44.53)	BMUP	9 (3.4)	16 (6.04)
97	INC	316 (59.18)	BJP	177 (33.15)	139 (26.03)	BSP	11 (2.06)	30 (5.62)
98	INC	519 (72.79)	BJP	129 (18.09)	390 (54.7)	AAP	17 (2.38)	48 (6.73)
99	INC	421 (78.99)	BJP	69 (12.95)	352 (66.04)	AAP	12 (2.25)	31 (5.82)
100	INC	612 (72)	BJP	152 (17.88)	460 (54.12)	BSP	17 (2)	69 (8.12)
101	INC	351 (56.89)	BJP	216 (35.01)	135 (21.88)	BMUP	12 (1.94)	38 (6.16)
102	INC	145 (57.09)	BJP	95 (37.4)	50 (19.69)	AAP	3 (1.18)	11 (4.33)
103	INC	232 (66.48)	BJP	93 (26.65)	139 (39.83)	AAP	7 (2.01)	17 (4.87)
104	INC	376 (58.93)	BJP	211 (33.07)	165 (25.86)	BMUP	11 (1.72)	40 (6.27)
105	INC	391 (47.17)	BJP	189 (22.8)	202 (24.37)	RLTP	166 (20.02)	83 (10.01)

Contd....

Socio-Economic Amenities - Rural

Access to Education Facilities

Particulars	Number of Village (% of Population)				
	Available	Not Available	If Not Available (Distance of Nearest Facility)		
			A	B	C
Govt. Primary School	298 (85)	151 (15)	26 (2)	3 (0)	0 (0)
Private Primary School	93 (31)	356 (69)	78 (8)	41 (4)	3 (0)
Govt. Middle School	105 (43)	344 (57)	181 (29)	43 (7)	0 (0)
Private Middle School	69 (21)	380 (79)	23 (3)	46 (7)	12 (2)
Govt. Secondary School	49 (22)	400 (78)	153 (31)	182 (33)	32 (5)
Private Secondary School	26 (10)	423 (90)	1 (0)	6 (1)	13 (2)
Govt. Senior Secondary School	12 (7)	437 (93)	37 (10)	136 (29)	255 (52)
Private Senior Secondary School	7 (3)	442 (97)	0 (0)	0 (0)	7 (1)
Govt. Arts and Science Degree College	0 (0)	449 (100)	3 (1)	14 (5)	370 (78)
Private Arts and Science Degree College	1 (2)	448 (98)	4 (1)	7 (2)	50 (12)
Govt. Engineering College	0 (0)	449 (100)	0 (0)	0 (0)	414 (92)
Private Engineering College	0 (0)	449 (100)	0 (0)	0 (0)	35 (8)
Govt. Medicine College	0 (0)	449 (100)	0 (0)	0 (0)	446 (99)
Private Medicine College	0 (0)	449 (100)	0 (0)	0 (0)	3 (1)
Govt. Management Institute	0 (0)	449 (100)	0 (0)	0 (0)	417 (93)
Private Management Institute	0 (0)	449 (100)	0 (0)	0 (0)	32 (7)
Govt. Polytechnic	0 (0)	449 (100)	0 (0)	0 (0)	449 (100)
Private Polytechnic	0 (0)	449 (100)	0 (0)	0 (0)	0 (0)
Govt. Vocational Training School/ITI	0 (0)	449 (100)	5 (2)	12 (4)	428 (92)
Private Vocational Training School/ITI	0 (0)	449 (100)	0 (0)	0 (0)	0 (0)
Govt. Non Formal Training Centre	0 (0)	449 (100)	5 (2)	12 (4)	425 (91)
Private Non Formal Training Centre	0 (0)	449 (100)	0 (0)	0 (0)	3 (0)
Govt. School For Disabled	0 (0)	449 (100)	0 (0)	0 (0)	0 (0)
Private School For Disabled	0 (0)	449 (100)	0 (0)	0 (0)	449 (100)
Government Others	0 (0)	449 (100)	0 (0)	0 (0)	0 (0)
Private Others	0 (0)	449 (100)	0 (0)	0 (0)	0 (0)

Note : Distance A : Less than 5 km; B : Between 5-10 km; C : 10+ km.; Source : Data Analysis is based on 2011 Census.

DISCLAIMER

The Terms of Use and Disclaimer of Datanet India Private Limited (hereinafter referred to as "Datanet") for use of this analysis report of **Gudhamalani Assembly Constituency (Gudhamalani Vidhan Sabha)** :-

1. **Assembly Factbook™** is a Registered Trade Mark owned by Datanet.
2. All the maps are sketched and graphical representation only and have not been drawn to the scale and also not to represent the actual geographical area or boundary of the unit.
3. The data for the aforesaid analysis is based on authentic sources and has been culled from the various publications of Census, CSO and NSSO for district and block level data, various central and state government departments, Central & State Elections Commissions and the concerned Returning Officers' releases, Electoral Rolls, Election results and allied publications, internal assessment, surveys, estimates and analysis. Therefore, certain adjustment of data at micro level may have been done to arrive closer to the macro data.
4. Data have been provided on an "As Is" and "As AVAILABLE" basis
5. The colours shown in the maps or diagram and charts of a particular party, alliance or AC are indicative and do not represent them.
6. This publication which includes maps, sheets, graphs and data would be the property under copyright of Datanet only. The user may use these for its internal study, analysis and research purposes. It's public display, re-selling or any commercial uses by the user are not allowed.
7. Datanet has taken due care and caution in compilation and processing of data and allied information, but does not guarantee the accuracy, adequacy or completeness of any information/analysis and will be not responsible for any errors or omissions or for the results obtained from the use of such information/analysis.
8. All the contents for the publication have been culled from various authentic sources and Datanet reasonably believes such sources to be reliable, but does not make any representations, express or implied as to the accuracy or fitness of use of such information. The information or contents of the information/analysis do not constitute advice and should not be relied upon in making (or refraining from making) any decision. Any reliance placed upon the information provided by Datanet is the sole responsibility and strictly at the user's risk.
9. In no event will Datanet be liable for any damages (including, without limitation, damages for loss of business projects, or loss of profits) arising in contract, tort or otherwise from the use of or inability to use any of its contents, or from any action taken (or refrained from being taken) as a result of using the analysis or any of its contents. Datanet its directors, owners, editors, officials, employees, distributor and agents or any associate will not be liable for any errors in the information contained or any consequences arising from the use of the contents of the provided information/analysis.
10. If any provision of these terms and conditions is held invalid or illegal or unenforceable for any reason by any court of competent jurisdiction, such provision shall be severed and the remainder of provisions of the terms and conditions shall continue in full force and effect as if the Term of Use had been executed with the invalid, illegal or unenforceable provision eliminated.
11. If there are any discrepancies in the information provided, please bring it to attention of Datanet for suitable rectification measures.

**Buy Online This Complete Book At
Datanet India eBooks Store**

www.indiastatpublications.com

or go directly at

[http://www.indiastatpublications.com/
Assembly_factbook/Rajasthan/Barmer/ Gudhamalani](http://www.indiastatpublications.com/Assembly_factbook/Rajasthan/Barmer/Gudhamalani)

 **india**stat**elections**

ISBN : 978-93-87267-79-4

