



Rajasthan

Assembly Factbook™

Pachpadra Assembly Constituency



Key Electoral Data of Pachpadra
Assembly Constituency (Vidhan Sabha)

Rajasthan
Assembly FactbookTM
Pachpadra Assembly Constituency



Pachpadra Vidhan Sabha

Editor & Director

Dr. R.K. Thukral

Research Editor

Dr. Shafeeq Rahman

Compiled, Researched and Published by Datanet India Pvt. Ltd.

D-100, 1st Floor,

Okhla Industrial Area, Phase-I,
New Delhi- 110020.

Ph.: 91-11- 43580781-84

Email : support@indiastatpublications.com

Website : www.indiastatelections.com

Online Book Store :

www.indiastatpublications.com

Report No. : AFB/RJ-137-0125

ISBN : 978-93-87293-54-0

First Edition : January, 2018

Eighth Updated Edition : January, 2025

Price : Rs. 11500/-

US\$ 310

© Datanet India Pvt. Ltd.

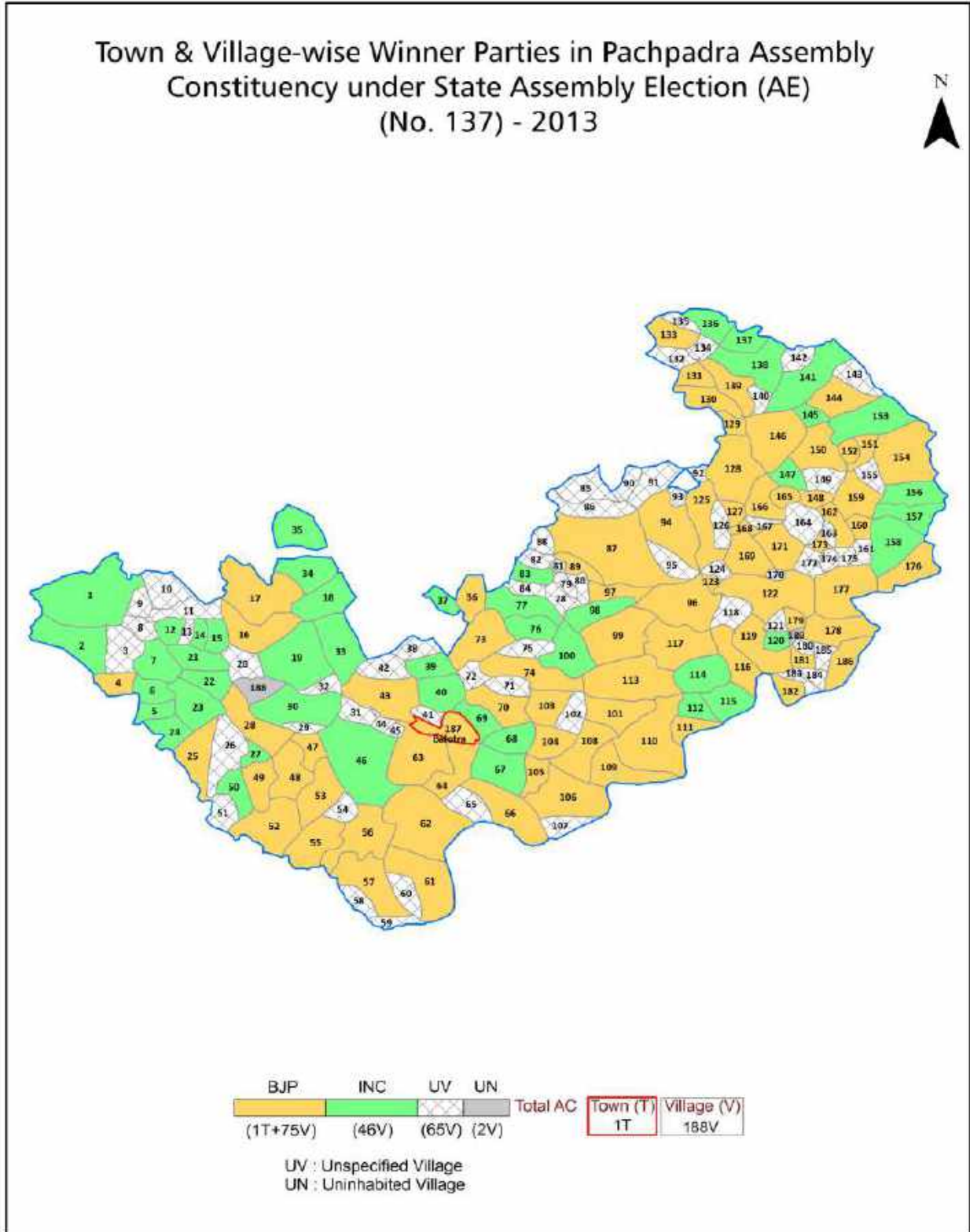
All rights reserved. No part of this book may be reproduced, stored in a retrieval system or transmitted in any form or by any means, mechanical photocopying, photographing, scanning, recording or otherwise without the prior written permission of the publisher. Please refer to Disclaimer at page no. 210 for the use of this publication.

Printed in India

Contents

No.	Particulars	Page No.
	Introduction	
1	Assembly Constituency - (Vidhan Sabha) at a Glance Features of Assembly as per Delimitation Commission of India (2008)	1-2
	Location and Political Maps	
2	Location Map Boundaries of Assembly Constituency - (Vidhan Sabha in District Boundaries of Assembly Constituency under Parliamentary Constituency - (Lok Sabha) Town & Village-wise Winner Parties- 2024, 2023, 2019, 2018, 2014, 2013, 2009 and 2008	3-11
	Administrative Setup (2011)	
3	District Sub-district Towns Villages Inhabited Villages Uninhabited Villages Village Panchayat Intermediate Panchayat	12-22
	Demographics (2011)	
4	Population Households Rural/Urban Population Towns and Villages by Population Size Sex Ratio (Total & 0-6 Years) Religious Population Social Population Literacy Rate	23-24
	Electoral Features	
5	Important Dates of Last Elections Held Electors by Gender Service Electors Voters Voters Turnout Polling Stations & Average Number of Electors per Polling Station Electors by Age Group Present Elected Representatives	25-30
	Historical Summary Election Results	
6	Vote Share of Major Parties Winning Margin (Number & Percentage Polarity of Parties Summary Result of Assembly Segment of Parliamentary Elections 2024, 2019, 2014, 2009, 2004 and 1999 Summary Result of Assembly Elections 2023, 2018, 2013, 2008, 2003, 1998, 1993, 1990, 1985, 1980, 1977, 1972, 1967 and 1962	31-52
	Polling Station Level Election Results	
7	Name and Number of Polling Station 2024, 2023, 2019, 2018, 2014, 2013, 2009 and 2008 Polling Station-wise Electors, Voters & Voters Turnout 2024, 2023, 2019, 2018, 2014, 2013, 2009 and 2008 Polling Station wise Elections Results 2024, 2023, 2019, 2018, 2014, 2013, 2009 and 2008	53-190
	Share of Assembly Constituency	
8	Share of Assembly Constituency - (Vidhan Sabha) in State, District and Parliamentary Constituency - (Lok Sabha)	191
	Socio-Economic Amenities (2011)	
9	Access to Administrative Units Agricultural, Manufacturing and Industrial Commodities Demographic Indicators Education Health & Manpower Drinking Water Supply Sanitation Entertainment and Recreations Infrastructure Power Food Allocation Distribution and Marketing of Agriculture Commodities Infrastructure Transport and Road Infrastructure Communication Banking and Financial Services Land Use Irrigation Source	193-207
10	Abbreviation & Sources	208-209
11	Disclaimer	210

Location & Political Map



Administrative Setup

List of Village Panchayat & Intermediate Panchayat (Block) Name - 2011

Village Name	Village Panchayat Name	Intermediate Panchayat Name
Akarli Bakshiram	Akarli Bakshiram	Balotra
Akarli Dhansingh	Akarli Bakshiram	Balotra
Akarli Sutharon Ki Dhani	Akarli Bakshiram	Balotra
Araba Chauhanan	Arawa Dudawatan Or Arawa	Balotra
Arawa Dudawatan	Arawa Dudawatan Or Arawa	Balotra
Arawa Nagnecha	Arawa Dudawatan Or Arawa	Balotra
Arawa Purohitan	Arawa Dudawatan Or Arawa	Balotra
Arawa Unda	Arawa Dudawatan Or Arawa	Balotra
Asara	Asara	Balotra
Asotara	Asotara	Balotra
Badoo Ka Bara	Sarwari	Balotra
Baglop	Kalyanpur	Balotra
Bagundi	Akarli Bakshiram	Balotra
Bajawas	Gol Station	Balotra
Balaniya	Balau Jati	Balotra
Balau Jati	Balau Jati	Balotra
Balau Sansan	Balau Jati	Balotra
Bamani	Kitnod	Balotra
Bamseen	Mewa Nagar	Balotra
Bandaron Ki Dhani	Sankhlon Ki Dhani	Balotra
Bankiyawas Kalan	Arawa Dudawatan Or Arawa	Balotra
Bankiyawas Khurd	Arawa Dudawatan Or Arawa	Balotra
Barla	Doodhwa	Balotra
Bhagoniyon Ki Dhani	Arawa Dudawatan Or Arawa	Balotra
Bhakhri Khera	Tapra	Balotra
Bhandiyawas	Kuri	Balotra
Bheemarlai	Gol Station	Balotra
Bheemarlai Station	Khattoo	Balotra
Bhinda Kua	Bithooja	Balotra

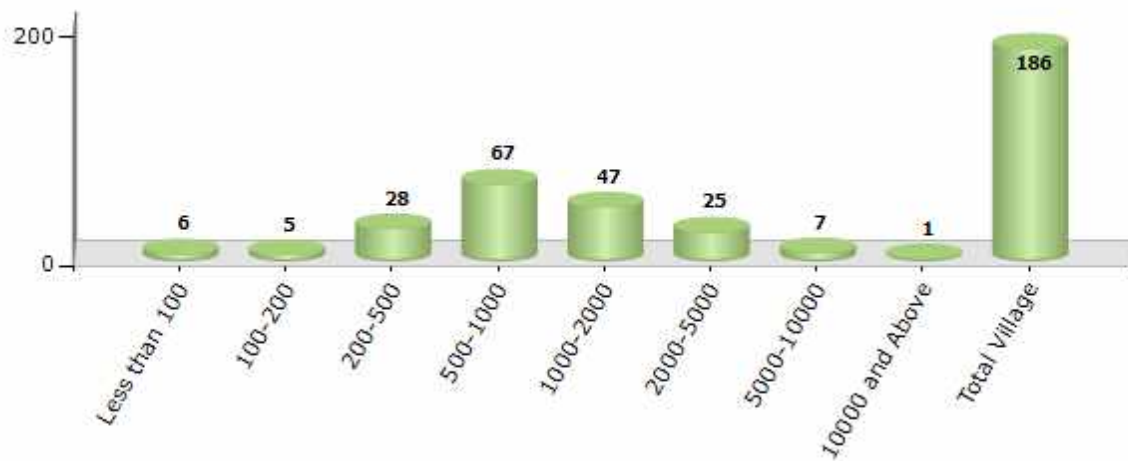
Contd....

Demographic

Number of Villages by Population Size - 2011

Less than 100	100-200	200-500	500-1000	1000-2000	2000-5000	5000-10000	10000 and Above	Total Village
6	5	28	67	47	25	7	1	186

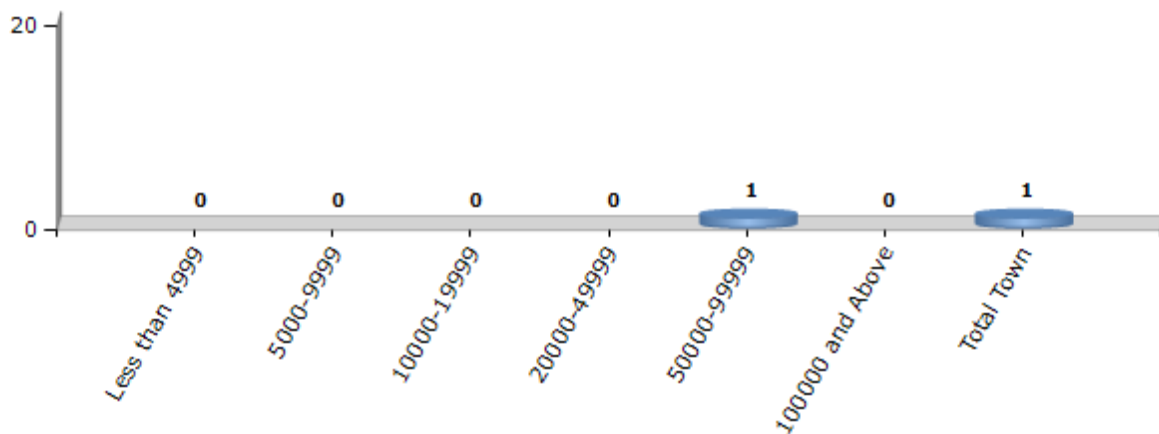
Number of Villages by Population Size - 2011



Number of Towns by Population Size - 2011

Less than 4999	5000-9999	10000-19999	20000-49999	50000-99999	100000 and Above	Total Town
0	0	0	0	1	0	1

Number of Towns by Population Size - 2011

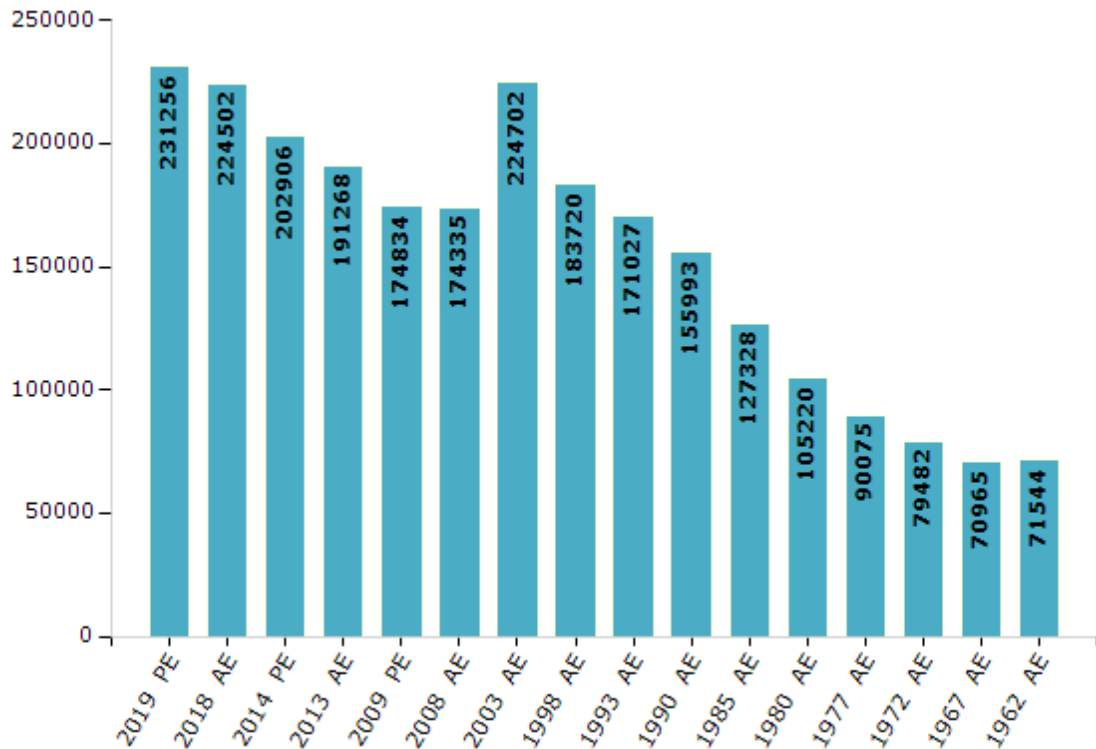


Electoral Features

Electors by Male & Female

Year	Male	Female	Others	Total	Year	Male	Female	Others	Total
2019 PE	121479	109775	2	231256	1993 AE	92330	78697	-	171027
2018 AE	118055	106445	2	224502	1990 AE	83510	72483	-	155993
2014 PE	107427	95479	0	202906	1985 AE	67484	59844	-	127328
2013 AE	101622	89646	0	191268	1980 AE	55079	50141	-	105220
2009 PE	92617	82217	-	174834	1977 AE	46849	43226	-	90075
2008 AE	92227	82108	-	174335	1972 AE	41600	37882	-	79482
2004 PE	-	-	-	-	1967 AE	-	-	-	70965
2003 AE	119114	105588	-	224702	1962 AE	-	-	-	71544
1999 PE	-	-	-	-	1957 AE	-	-	-	-
1998 AE	98950	84770	-	183720	1952 AE	-	-	-	-

Number of Electors

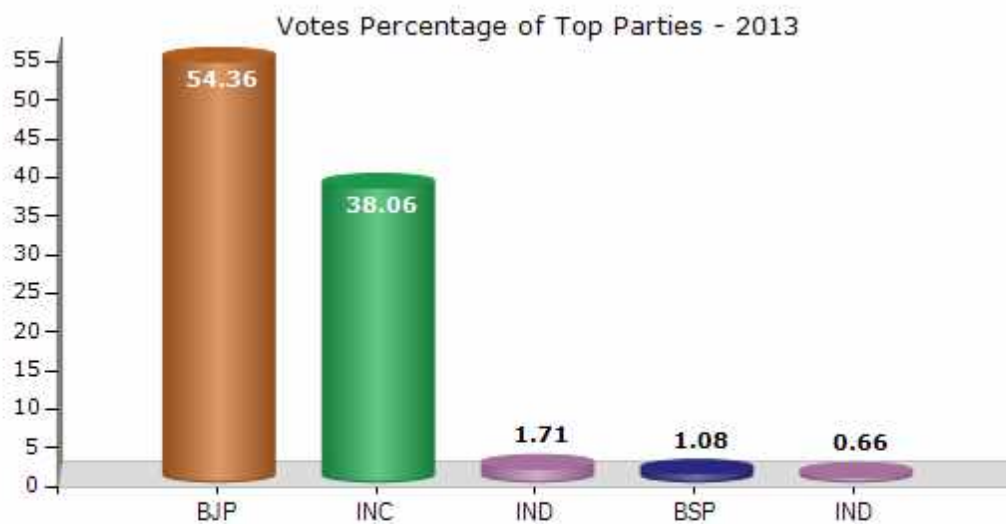


Note : AE : Assembly Election, PE : Assembly Segment of Parliamentary Election

Historical Summary Election Results

Summary Result of Assembly Election - 2013

Candidate Name	Party	Votes	Votes %
Amra Ram	BJP	77476	54.36
Madan Prajapat	INC	54239	38.06
Hansraj Meghwal	IND	2433	1.71
Ramsingh	BSP	1536	1.08
Abdul Rahman	IND	937	0.66
Rajendra Singh	IND	426	0.3
Gobarram	IND	297	0.21
Khartaram	JGP	225	0.16
Ratanlal	IND	218	0.15
Sarwan Singh	BYS	213	0.15
Tejaram Dewasi	NPEP	196	0.14
Kewal Chand	IND	154	0.11
Piraram Bhil	RJVP	124	0.09
	NOTA	4053	2.84



Polling Station Level Election Results

Number and Name of Polling Stations (PS) (2018)

Number of Polling Stations	Name of Polling Stations	Number of Polling Stations	Name of Polling Stations
1	Govt. Adarsh Sr. Sec. School, Narewa Bera, Khattu	22	Govt. Adarsh Sr. Sec. School, Tilwada Left Part
2	Govt. Upper Primary School, Dhatarwalon Ki Dhani, Khattu	23	Govt. Sec. School Sanskrit Borawas
3	Govt. Sec. School, Bheemarlai Station	24	Govt. Upper Primary School, Bagundi
4	Govt. Adarsh Sr. Sec. School, Left Part, Chandesra	25	Govt. Upper Primary School, Gugari
5	Govt. Adarsh Sr. Sec. School, Right Part, Chandesra	26	Govt. Utkrisht Upper Primary School Sutharo Ki Dhani (Akdli)
6	Govt. Utkrisht Upper Primary School, Siriyadevi Ka Mandir	27	Govt. Adarsh Sr. Sec. School Akdli Dhansingh
7	Govt. Upper Primary School, Dudwa Mallinath	28	Govt. Primary School Kalawa
8	Govt. Adarsh Sr. Sec. School, Dudwa Right Part	29	Govt. Adarsh Sr. Sec. School Khed
9	Govt. Upper Primary School, Lachhar Dudwa	30	Govt. Upper Primary School (Girls) Mewanagar North Part
10	Govt. Upper Primary School Roopa Devi	31	Govt. Upper Primary School, (Girls), Mewanagar South Part
11	Govt. Adarsh Sr. Sec. School, Gol Station	32	Govt. Upper Primary School (Girls) Mewanagar Middle Part
12	Govt. Upper Primary School, Gol Sodha	33	Shahid Bhanwar Singh Rathore Govt. Sec. School Variya Varecha
13	Govt. Utkrisht Upper Primary School, Mekarna	34	Govt. Upper Primary School, Variya Bhagji
14	Govt. Adarsh Sr. Sec. School Bheemarlai Gaon	35	Govt. Utkrisht Upper Primary School, Variya Tagji
15	Govt. Primary School, Khar Ki Dhani	36	Govt. Utkrisht Upper Primary School Simaliya
16	Govt. Upper Primary School, Bajawas	37	Govt. Sec. School Kitpala East Part
17	Govt. Adarsh Sr. Sec. School, Sinli Jageer West Part	38	Govt. Sec. School Kitpala West Part
18	Govt. Adarsh Sr. Sec. School, Sinli Jageer East Part,	39	Govt. Adarsh Sr. Sec. School Left Part Kaludi
19	Govt. Adarsh Sr. Sec. School, Sinli Jageer New Building Middle Part	40	Govt. Adarsh Sr. Sec. School Right Part Kaludi
20	Govt. Primary School Megwalo Ka Wass Katwari	41	Govt. Utkrisht Upper Primary School Panotri Nadi
21	Govt. Adarsh Sr. Sec. School, Tilwada Right Part	42	Govt. Upper Primary School New Bhawan Left Part Tapra (Samayojit Band)

Contd....

Polling Station Level Election Results

Polling Station-wise Votes Secured by Overall Top Five Parties in Pachpadra Assembly in Assembly Election (AE) under Barmer Parliamentary Constituency in Rajasthan (2018)

Number of Polling Station	Winner - Madan Prajapat (INC)	Runner-up - Amara Ram (BJP)	3rd - Narayanram Choudhary (RLTP)	4th - Shyamlal (BSP)	5th - Hukam Singh (IND)	NOTA	Other	Total Votes Secured
36	300	214	18	43	27	15	19	636
37	306	116	0	45	11	17	9	504
38	310	56	27	87	6	9	10	505
39	13	301	1	146	6	17	57	541
40	55	308	14	23	9	19	76	504
41	153	420	113	10	6	25	24	751
42	116	349	0	2	3	5	3	478
43	265	329	76	118	21	17	28	854
44	389	421	3	54	8	20	11	906
45	214	316	1	53	9	28	22	643
46	234	321	14	46	15	31	20	681
47	278	374	10	45	4	13	11	735
48	433	252	3	86	20	23	12	829
49	204	576	0	42	7	13	7	849
50	80	254	3	2	2	2	4	347
51	51	630	0	6	2	15	7	711
52	87	534	0	1	3	9	18	652
53	228	446	6	40	8	13	51	792
54	302	200	4	157	4	15	10	692
55	339	337	14	52	25	45	28	840
56	404	378	0	64	8	12	7	873
57	205	527	1	4	4	0	9	750
58	306	480	0	12	12	28	29	867
59	110	588	1	5	15	49	56	824
60	94	556	0	4	5	11	6	676
61	271	296	1	28	7	12	26	641
62	305	293	1	20	12	15	20	666
63	642	132	0	4	16	20	11	825
64	39	539	0	1	3	14	23	619
65	586	271	1	48	30	34	40	1010
66	520	325	1	13	15	4	28	906
67	270	305	2	42	5	6	9	639
68	379	303	0	49	3	14	10	758
69	170	347	1	1	6	5	7	537
70	534	236	1	57	31	33	56	948

Contd....

Polling Station Level Election Results

Winner, Runner-up and 3rd Party Position & Winning Margin According to Polling Stations in Pachpadra Assembly in Assembly Election (AE) under Barmer Parliamentary Constituency in Rajasthan (2018)

Polling Station Number	Winner Party	Winner Votes (%)	Runner-up Party	Runner-up Votes (%)	Winning Margin Votes (%)	Third Party	Third Party Votes (%)	Other Votes (%)
71	INC	546 (57.29)	BJP	264 (27.7)	282 (29.59)	BSP	49 (5.14)	94 (9.86)
72	INC	387 (43.78)	BJP	363 (41.06)	24 (2.72)	BSP	41 (4.64)	93 (10.52)
73	BJP	550 (85.8)	INC	61 (9.52)	489 (76.28)	SHS	20 (3.12)	10 (1.56)
74	BJP	498 (73.13)	INC	145 (21.29)	353 (51.84)	SHS	11 (1.62)	27 (3.96)
75	BJP	445 (42.38)	INC	439 (41.81)	6 (0.57)	SHS	87 (8.29)	79 (7.52)
76	BJP	430 (55.92)	INC	170 (22.11)	260 (33.81)	SHS	143 (18.6)	26 (3.38)
77	BJP	580 (71.52)	INC	148 (18.25)	432 (53.27)	SHS	62 (7.64)	21 (2.59)
78	INC	540 (57.39)	BJP	299 (31.77)	241 (25.62)	SHS	32 (3.4)	70 (7.44)
79	BJP	350 (84.13)	INC	59 (14.18)	291 (69.95)	IND (HS)	1 (0.24)	6 (1.44)
80	BJP	225 (71.43)	INC	74 (23.49)	151 (47.94)	SHS	6 (1.9)	10 (3.17)
81	BJP	436 (70.21)	INC	161 (25.93)	275 (44.28)	SHS	8 (1.29)	16 (2.58)
82	BJP	259 (79.45)	INC	55 (16.87)	204 (62.58)	SHS	6 (1.84)	6 (1.84)
83	BJP	551 (60.88)	INC	316 (34.92)	235 (25.96)	BSP	9 (0.99)	29 (3.2)
84	INC	623 (59.73)	BJP	387 (37.1)	236 (22.63)	IND (HS)	8 (0.77)	25 (2.4)
85	BJP	571 (70.67)	INC	209 (25.87)	362 (44.8)	RLTP	6 (0.74)	22 (2.72)
86	BJP	505 (52.01)	INC	422 (43.46)	83 (8.55)	IND (HS)	9 (0.93)	35 (3.6)
87	BJP	533 (55.93)	INC	346 (36.31)	187 (19.62)	BVHP	18 (1.89)	56 (5.88)
88	INC	435 (54.79)	BJP	257 (32.37)	178 (22.42)	BVHP	61 (7.68)	41 (5.16)
89	INC	510 (68.46)	BJP	199 (26.71)	311 (41.75)	IND (HS)	14 (1.88)	22 (2.95)
90	INC	373 (58.56)	BJP	234 (36.73)	139 (21.83)	IND (HS)	8 (1.26)	22 (3.45)
91	BJP	478 (49.23)	INC	436 (44.9)	42 (4.33)	BVHP	25 (2.57)	32 (3.3)
92	INC	460 (53.49)	BJP	292 (33.95)	168 (19.54)	BVHP	28 (3.26)	80 (9.3)
93	INC	471 (55.87)	BJP	258 (30.6)	213 (25.27)	BVHP	48 (5.69)	66 (7.83)
94	INC	676 (73.8)	BJP	210 (22.93)	466 (50.87)	BSP	5 (0.55)	25 (2.73)
95	INC	484 (55.19)	BJP	305 (34.78)	179 (20.41)	BSP	70 (7.98)	18 (2.05)
96	INC	511 (55.54)	BJP	383 (41.63)	128 (13.91)	BSP	12 (1.3)	14 (1.52)
97	INC	664 (74.44)	BJP	106 (11.88)	558 (62.56)	BSP	89 (9.98)	33 (3.7)
98	INC	559 (67.27)	BJP	250 (30.08)	309 (37.19)	SHS	6 (0.72)	16 (1.93)
99	INC	305 (52.68)	BJP	248 (42.83)	57 (9.85)	BSP	8 (1.38)	18 (3.11)
100	INC	499 (69.21)	BJP	146 (20.25)	353 (48.96)	BSP	25 (3.47)	51 (7.07)
101	INC	515 (62.96)	BJP	244 (29.83)	271 (33.13)	IND (HS)	22 (2.69)	37 (4.52)
102	INC	500 (65.62)	BJP	235 (30.84)	265 (34.78)	IND (HS)	7 (0.92)	20 (2.62)
103	INC	471 (54.51)	BJP	292 (33.8)	179 (20.71)	IND (HS)	46 (5.32)	55 (6.37)
104	INC	600 (65.65)	BJP	150 (16.41)	450 (49.24)	BSP	130 (14.22)	34 (3.72)
105	INC	495 (64.37)	BJP	217 (28.22)	278 (36.15)	BSP	35 (4.55)	22 (2.86)

Contd....

Socio-Economic Amenities - Rural

Access to Education Facilities

Particulars	Number of Village (% of Population)				
	Available	Not Available	If Not Available (Distance of Nearest Facility)		
			A	B	C
Govt. Primary School	147 (96)	39 (4)	6 (0)	1 (0)	0 (0)
Private Primary School	73 (64)	113 (36)	20 (2)	9 (1)	3 (0)
Govt. Middle School	79 (76)	107 (24)	40 (8)	15 (3)	0 (0)
Private Middle School	52 (48)	134 (52)	10 (2)	15 (3)	5 (1)
Govt. Secondary School	43 (57)	143 (43)	51 (16)	67 (19)	10 (3)
Private Secondary School	20 (32)	166 (68)	1 (0)	3 (1)	5 (2)
Govt. Senior Secondary School	12 (28)	174 (72)	13 (5)	62 (26)	94 (38)
Private Senior Secondary School	2 (8)	184 (92)	0 (0)	0 (0)	4 (1)
Govt. Arts and Science Degree College	0 (0)	186 (100)	1 (1)	13 (15)	171 (78)
Private Arts and Science Degree College	1 (6)	185 (94)	0 (0)	0 (0)	0 (0)
Govt. Engineering College	0 (0)	186 (100)	0 (0)	0 (0)	162 (82)
Private Engineering College	0 (0)	186 (100)	0 (0)	4 (5)	19 (13)
Govt. Medicine College	0 (0)	186 (100)	0 (0)	0 (0)	186 (100)
Private Medicine College	0 (0)	186 (100)	0 (0)	0 (0)	0 (0)
Govt. Management Institute	0 (0)	186 (100)	0 (0)	3 (5)	178 (94)
Private Management Institute	1 (0)	185 (100)	0 (0)	1 (0)	3 (1)
Govt. Polytechnic	0 (0)	186 (100)	0 (0)	1 (4)	159 (84)
Private Polytechnic	0 (0)	186 (100)	0 (0)	0 (0)	26 (13)
Govt. Vocational Training School/ITI	1 (6)	185 (94)	1 (1)	12 (11)	170 (78)
Private Vocational Training School/ITI	0 (0)	186 (100)	0 (0)	0 (0)	1 (0)
Govt. Non Formal Training Centre	0 (0)	186 (100)	1 (1)	8 (9)	162 (74)
Private Non Formal Training Centre	0 (0)	186 (100)	0 (0)	4 (8)	10 (5)
Govt. School For Disabled	0 (0)	186 (100)	0 (0)	0 (0)	0 (0)
Private School For Disabled	0 (0)	186 (100)	0 (0)	1 (4)	185 (96)
Government Others	0 (0)	186 (100)	0 (0)	0 (0)	0 (0)
Private Others	0 (0)	186 (100)	0 (0)	0 (0)	0 (0)

Note : Distance A : Less than 5 km; B : Between 5-10 km; C : 10+ km.; Source : Data Analysis is based on 2011 Census.

DISCLAIMER

The Terms of Use and Disclaimer of Datanet India Private Limited (hereinafter referred to as "Datanet") for use of this analysis report of **Pachpadra Assembly Constituency (Pachpadra Vidhan Sabha)** :-

1. **Assembly Factbook™** is a Registered Trade Mark owned by Datanet.
2. All the maps are sketched and graphical representation only and have not been drawn to the scale and also not to represent the actual geographical area or boundary of the unit.
3. The data for the aforesaid analysis is based on authentic sources and has been culled from the various publications of Census, CSO and NSSO for district and block level data, various central and state government departments, Central & State Elections Commissions and the concerned Returning Officers' releases, Electoral Rolls, Election results and allied publications, internal assessment, surveys, estimates and analysis. Therefore, certain adjustment of data at micro level may have been done to arrive closer to the macro data.
4. Data have been provided on an "As Is" and "As AVAILABLE" basis
5. The colours shown in the maps or diagram and charts of a particular party, alliance or AC are indicative and do not represent them.
6. This publication which includes maps, sheets, graphs and data would be the property under copyright of Datanet only. The user may use these for its internal study, analysis and research purposes. It's public display, re-selling or any commercial uses by the user are not allowed.
7. Datanet has taken due care and caution in compilation and processing of data and allied information, but does not guarantee the accuracy, adequacy or completeness of any information/analysis and will be not responsible for any errors or omissions or for the results obtained from the use of such information/analysis.
8. All the contents for the publication have been culled from various authentic sources and Datanet reasonably believes such sources to be reliable, but does not make any representations, express or implied as to the accuracy or fitness of use of such information. The information or contents of the information/analysis do not constitute advice and should not be relied upon in making (or refraining from making) any decision. Any reliance placed upon the information provided by Datanet is the sole responsibility and strictly at the user's risk.
9. In no event will Datanet be liable for any damages (including, without limitation, damages for loss of business projects, or loss of profits) arising in contract, tort or otherwise from the use of or inability to use any of its contents, or from any action taken (or refrained from being taken) as a result of using the analysis or any of its contents. Datanet its directors, owners, editors, officials, employees, distributor and agents or any associate will not be liable for any errors in the information contained or any consequences arising from the use of the contents of the provided information/analysis.
10. If any provision of these terms and conditions is held invalid or illegal or unenforceable for any reason by any court of competent jurisdiction, such provision shall be severed and the remainder of provisions of the terms and conditions shall continue in full force and effect as if the Term of Use had been executed with the invalid, illegal or unenforceable provision eliminated.
11. If there are any discrepancies in the information provided, please bring it to attention of Datanet for suitable rectification measures.

Buy Online This Complete Book At
Datanet India eBooks Store

www.indiastatpublications.com

or go directly at

[http://www.indiastatpublications.com/
Assembly_factbook/Rajasthan/Barmer/ Pachpadra](http://www.indiastatpublications.com/Assembly_factbook/Rajasthan/Barmer/Pachpadra)

 **india**stat**elections**

ISBN : 978-93-87293-54-0



9 789387 293540