



Rajasthan

# Assembly Factbook™

Sheo Assembly Constituency



Key Electoral Data of Sheo  
Assembly Constituency (Vidhan Sabha)

Rajasthan  
**Assembly Factbook**<sup>TM</sup>  
Sheo Assembly Constituency



Sheo Vidhan Sabha

## **Editor & Director**

Dr. R.K. Thukral

## **Research Editor**

Dr. Shafeeq Rahman

## **Compiled, Researched and Published by Datanet India Pvt. Ltd.**

D-100, 1st Floor,

Okhla Industrial Area, Phase-I,  
New Delhi- 110020.

Ph.: 91-11- 43580781-84

Email : support@indiastatpublications.com

Website : www.indiastatelections.com

## **Online Book Store :**

www.indiastatpublications.com

**Report No. :** AFB/RJ-134-0125

**ISBN :** 978-93-87293-90-8

**First Edition :** January, 2018

**Eighth Updated Edition :** January, 2025

**Price :** Rs. 11500/-

US\$ 310

**© Datanet India Pvt. Ltd.**

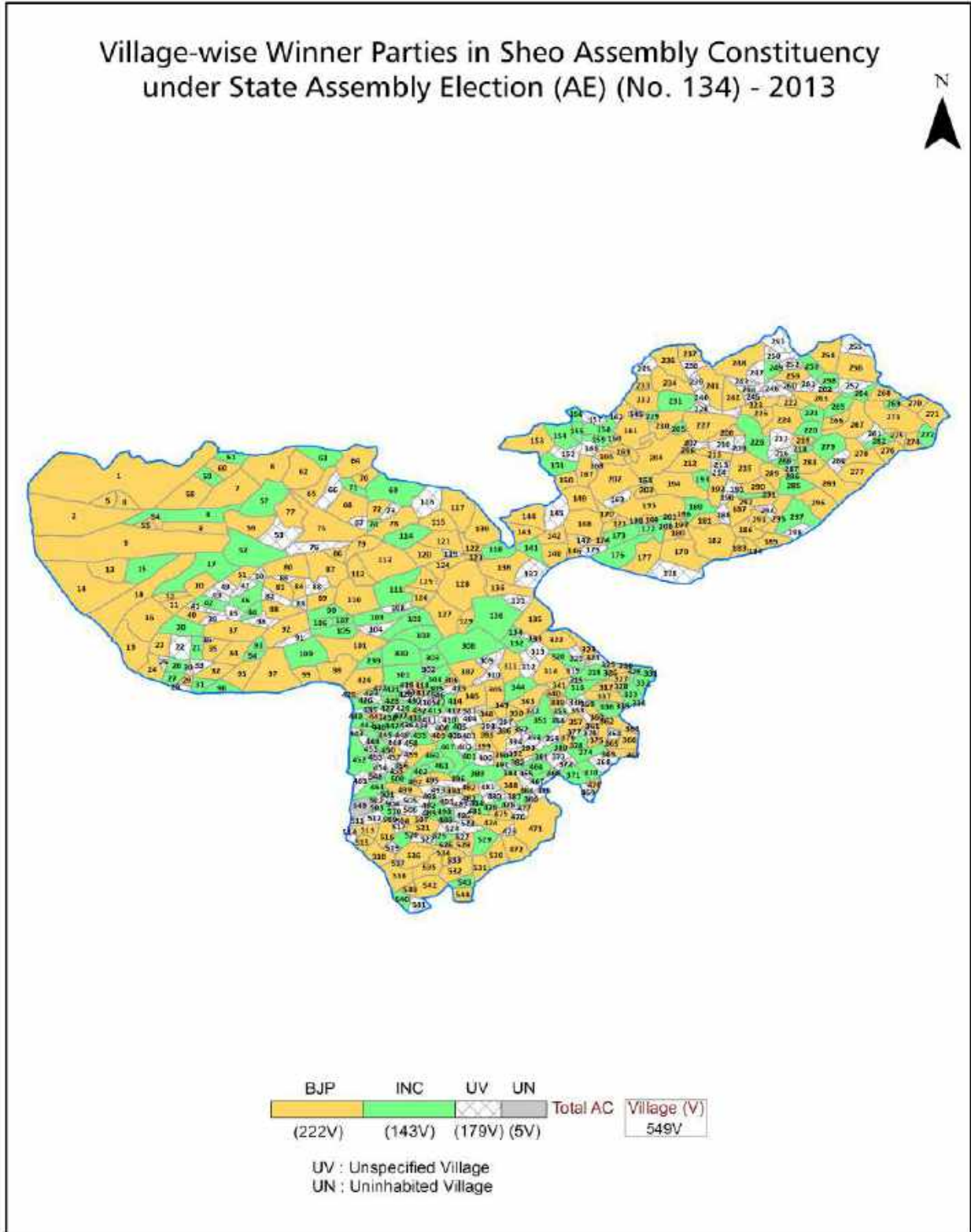
All rights reserved. No part of this book may be reproduced, stored in a retrieval system or transmitted in any form or by any means, mechanical photocopying, photographing, scanning, recording or otherwise without the prior written permission of the publisher. Please refer to Disclaimer at page no. 329 for the use of this publication.

Printed in India

## Contents

No.	Particulars	Page No.
	<b>Introduction</b>	
1	Assembly Constituency - (Vidhan Sabha) at a Glance   Features of Assembly as per Delimitation Commission of India (2008)	1-2
	<b>Location and Political Maps</b>	
2	Location Map   Boundaries of Assembly Constituency - (Vidhan Sabha) in District   Boundaries of Assembly Constituency under Parliamentary Constituency - (Lok Sabha)   Village-wise Winner Parties- 2024, 2023, 2019, 2018, 2014, 2013, 2009 and 2008	3-11
	<b>Administrative Setup (2011)</b>	
3	District   Sub-district   Towns   Villages   Inhabited Villages   Uninhabited Villages   Village Panchayat   Intermediate Panchayat	12-38
	<b>Demographics (2011)</b>	
4	Population   Households   Rural/Urban Population   Villages by Population Size   Sex Ratio (Total & 0-6 Years)   Religious Population   Social Population   Literacy Rate	39-40
	<b>Electoral Features</b>	
5	Important Dates of Last Elections Held   Electors by Gender   Service Electors   Voters   Voters Turnout   Polling Stations & Average Number of Electors per Polling Station   Electors by Age Group   Present Elected Representatives	41-46
	<b>Historical Summary Election Results</b>	
6	Vote Share of Major Parties   Winning Margin (Number & Percentage)   Polarity of Parties   Summary Result of Assembly Segment of Parliamentary Elections 2024, 2019, 2014, 2009, 2004 and 1999   Summary Result of Assembly Elections 2023, 2018, 2013, 2008, 2003, 1998, 1993, 1990, 1985, 1980, 1977, 1972 and 1967	47-67
	<b>Polling Station Level Election Results</b>	
7	Name and Number of Polling Station 2024, 2023, 2019, 2018, 2014, 2013, 2009 and 2008   Polling Station-wise Electors, Voters & Voters Turnout 2024, 2023, 2019, 2018, 2014, 2013, 2009 and 2008   Polling Station wise Elections Results 2024, 2023, 2019, 2018, 2014, 2013, 2009 and 2008	68-309
	<b>Share of Assembly Constituency</b>	
8	Share of Assembly Constituency - (Vidhan Sabha) in State, District and Parliamentary Constituency - (Lok Sabha)	310
	<b>Socio-Economic Amenities (2011)</b>	
9	Access to Administrative Units   Agricultural, Manufacturing and Industrial Commodities   Demographic Indicators   Education   Health & Manpower   Drinking Water Supply   Sanitation   Entertainment and Recreations Infrastructure   Power   Food Allocation Distribution and Marketing of Agriculture Commodities Infrastructure   Transport and Road Infrastructure   Communication   Banking and Financial Services   Land Use   Irrigation Source	312-326
10	<b>Abbreviation &amp; Sources</b>	327-328
11	<b>Disclaimer</b>	329

Location & Political Map



## Administrative Setup

### List of Village Panchayat & Intermediate Panchayat (Block) Name - 2011

Village Name	Village Panchayat Name	Intermediate Panchayat Name
Aakli	Aakli	Sheo
Aantra	Swami Ka Gaon	Sheo
Aasari	Aasari	Sheo
Aawarsar	Chochra	Sheo
Aazadnagar	Gangala	Barmer
Abhe Ka Par	Gagriya	Barmer
Acharaniyon Ki Dhani	Aasari	Sheo
Adarsh Basti	Aakli	Sheo
Adarsh Dharasar	Dharasar	Barmer
Agasari	Aasari	Sheo
Agoriya	Neembala	Sheo
Aidan Ki Dhani	Dharasar	Barmer
Ajabpura	Hathma	Barmer
Ajbani	Boothiya	Barmer
Ajbe Ka Par	Gagriya	Barmer
Akali	Jaisindhar Station	Sheo
Alabachaya Ki Dhani	Khalife Ki Baori @ Medusar	Sheo
Alarakh Ka Par	Boothiya	Barmer
Alarakhpura	Boothiya	Barmer
Ali Ki Dhani	Dedoosar	Chohtan
Alsaniyon Ki Dhani	Bhiyad	Sheo
Amar Singh Ki Dhani	Bhiyad	Sheo
Ambabari	Sheo	Sheo
Ambedkar Nagar	Ranasar	Sheo
Amees Ka Par	Tamlor	Sheo
Amol Khoniyon Ki Dhani	Chari	Barmer
Anta	Sihani	Barmer
Arang	Arang	Sheo
Arbi Ki Gafan	Ramjan Ki Gafan	Chohtan

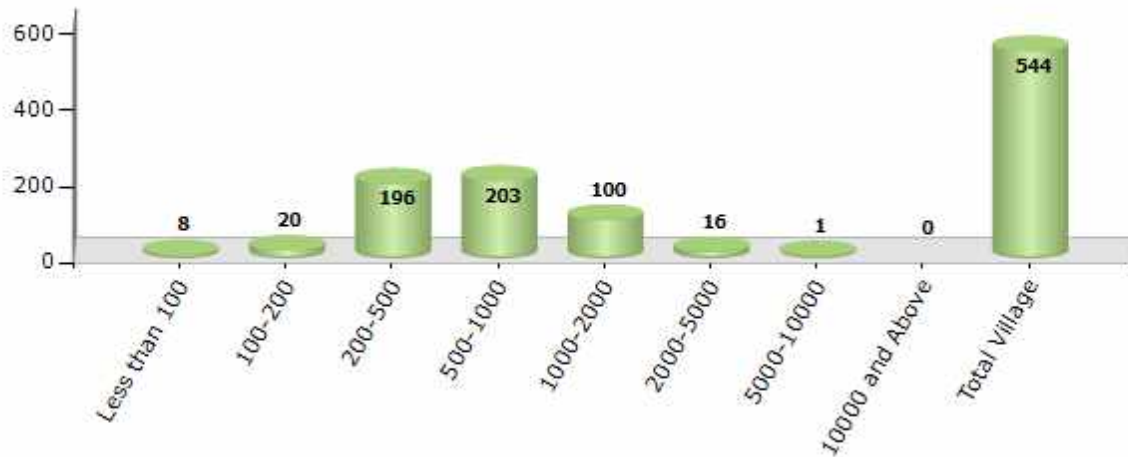
Contd....

Demographic

Number of Villages by Population Size - 2011

Less than 100	100-200	200-500	500-1000	1000-2000	2000-5000	5000-10000	10000 and Above	Total Village
8	20	196	203	100	16	1	0	544

Number of Villages by Population Size - 2011

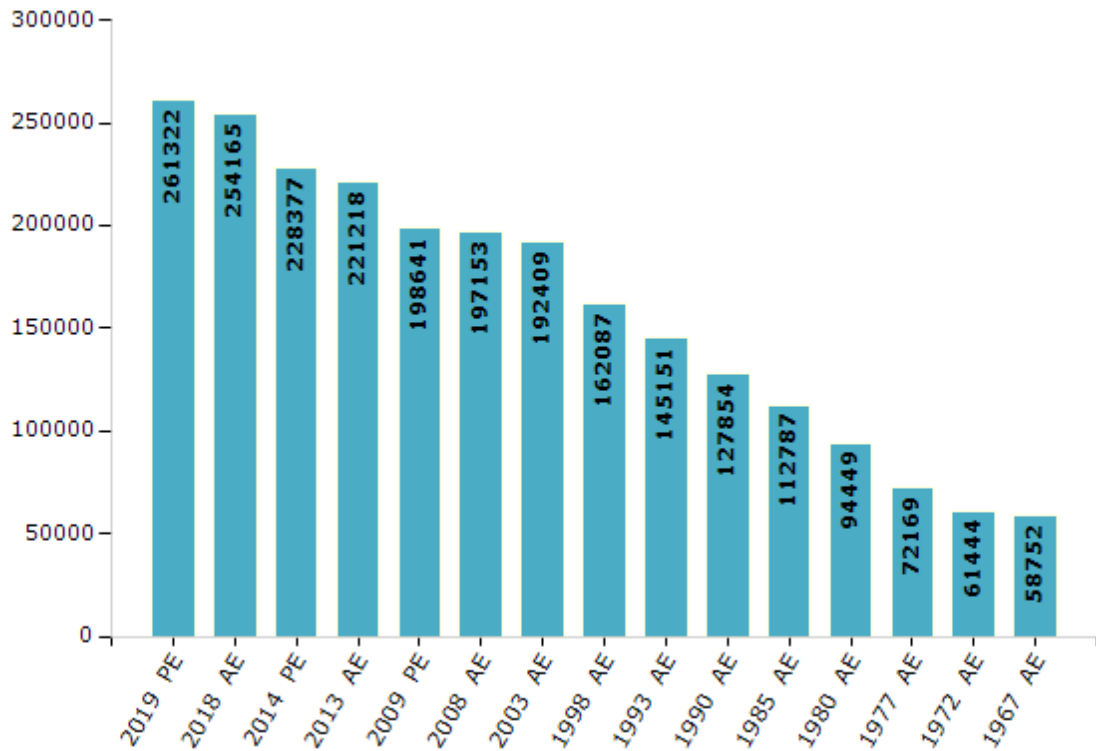


## Electoral Features

### Electors by Male & Female

Year	Male	Female	Others	Total	Year	Male	Female	Others	Total
2019 PE	140878	120444	0	261322	1993 AE	80602	64549	-	145151
2018 AE	136601	117564	0	254165	1990 AE	70691	57163	-	127854
2014 PE	122348	106029	0	228377	1985 AE	62345	50442	-	112787
2013 AE	118142	103076	0	221218	1980 AE	51144	43305	-	94449
2009 PE	106546	92095	-	198641	1977 AE	39138	33031	-	72169
2008 AE	105437	91716	-	197153	1972 AE	33356	28088	-	61444
2004 PE	-	-	-	-	1967 AE	-	-	-	58752
2003 AE	103621	88788	-	192409	1962 AE	-	-	-	-
1999 PE	-	-	-	-	1957 AE	-	-	-	-
1998 AE	88756	73331	-	162087	1952 AE	-	-	-	-

Number of Electors



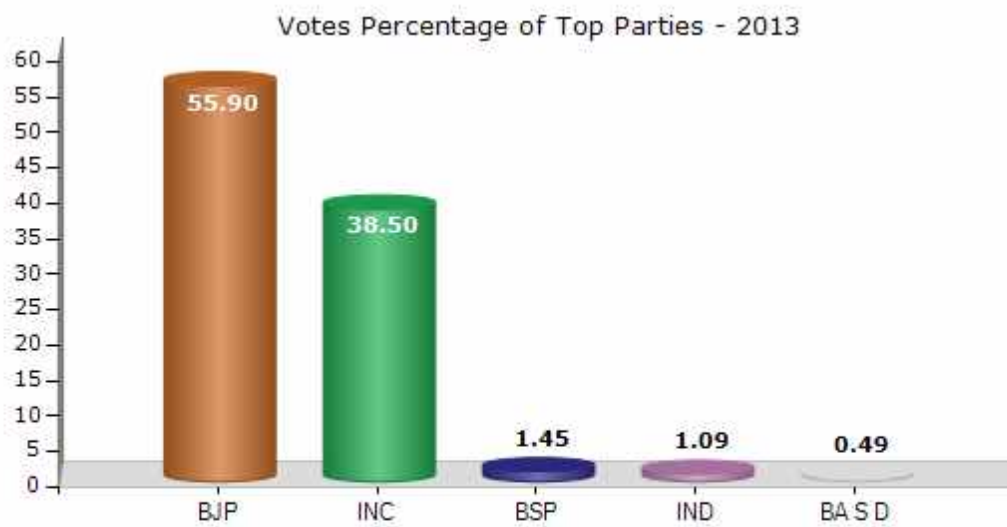
Note : AE : Assembly Election, PE : Assembly Segment of Parliamentary Election



## Historical Summary Election Results

### Summary Result of Assembly Election - 2013

Candidate Name	Party	Votes	Votes %
Manvendra Singh	BJP	100934	55.9
Ameen Khan	INC	69509	38.5
Rekha Ram	BSP	2623	1.45
Kailash Beniwal	IND	1965	1.09
Kishnaram Meghwal	BA S D	888	0.49
Hashn	BYS	756	0.42
Damaram	BNNP	563	0.31
Sawai Singh	JGP	431	0.24
	NOTA	2896	1.6



## Polling Station Level Election Results

### Number and Name of Polling Stations (PS) (2018)

Number of Polling Stations	Name of Polling Stations	Number of Polling Stations	Name of Polling Stations
1	Government Secondary School Aantra	22	Government Upper Primary School Lagon Ki Dhani
2	Government Primary School Matuo Ki Dhani	23	Government Secondary School Dharvi Khurd
3	Government Primary School Kane Ka Ganv	24	Government Upper Primary School Muhdon Ki Dhani
4	Government Upper Primary School Barsinga	25	Government Primary School Alsaniyo Ki Dhani
5	Government Adarsh Senior Secondary School Swami Ka Ganv	26	Government Adarsh Senior Secondary School Bhinyad
6	Government Adarsh Senior Secondary School Jhafali Kala	27	Government Upper Primary School Kotdiyo Ki Dhani
7	Government Secondary School Negarda	28	Government Upper Primary School Ratnuon Ki Dhani
8	Government Upper Primary School Bhanvrisar	29	Government Upper Primary School Derjijon Ki Dhani
9	Government Secondary School Hadwa	30	Government Secondary School Ratadi
10	Government Adarsh Senior Secondary School Hadvecha	31	Government Primary School Budhatala
11	Government Upper Primary School Mege Ka Ganv	32	Government Upper Primary School Amarsingh Ki Dhani
12	Government Upper Primary School Devka	33	Government Primary School Mataji Ki Bhakri
13	Government Adarsh Senior Secondary School Rajdal	34	Government Adarsh Senior Secondary School Chochra
14	Government Upper Primary School Manihari	35	Government Upper Primary School Dholiya
15	Government Primary School Junejo Ki Dhani	36	Government Upper Primary School Ratkudiya
16	Government Secondary School Pusad	37	Government Adarsh Senior Secondary School Aarang
17	Government Secondary School Khudal	38	Government Upper Primary School Sanskrit Mangalsar
18	Government Upper Primary School Mati Ka Gol	39	Government Upper Primary School Ramdevpura
19	Government Upper Primary School Utal	40	Government Adarsh Senior Secondary School Kanasar Right Part
20	Government Upper Primary School Bariyada	41	Government Adarsh Senior Secondary School, Kanasar Left Part
21	Government Adarsh Senior Secondary School Dharvi Kala	42	Government Primary School Nagana

Contd....

## Polling Station Level Election Results

### Polling Station-wise Votes Secured by Overall Top Five Parties in Sheo Assembly in Assembly Election (AE) under Barmer Parliamentary Constituency in Rajasthan (2018)

Number of Polling Station	Winner - Ameen Khan (INC)	Runner-up - Khangar Singh Sodha (BJP)	3rd - Udaram Meghwal (RLTP)	4th - Naranaram (BSP)	5th - Toga Ram (BASD)	NOTA	Other	Total Votes Secured
36	187	183	36	4	3	6	0	419
37	100	520	17	5	8	6	0	656
38	416	122	49	4	3	5	0	599
39	39	289	73	5	13	3	0	422
40	401	58	82	8	5	14	0	568
41	434	32	27	27	0	16	0	536
42	33	61	197	9	6	4	0	310
43	134	214	487	32	19	19	0	905
44	70	59	254	7	4	5	0	399
45	39	84	376	23	11	4	0	537
46	45	28	326	9	2	8	0	418
47	138	82	349	16	6	8	0	599
48	238	138	488	8	8	5	0	885
49	38	28	374	16	7	7	0	470
50	335	202	256	15	16	33	0	857
51	49	139	229	17	3	6	0	443
52	308	103	138	25	6	11	0	591
53	55	135	378	26	20	9	0	623
54	185	115	331	29	9	17	0	686
55	84	74	350	12	6	5	0	531
56	23	64	512	23	12	9	0	643
57	16	140	524	5	5	5	0	695
58	97	300	255	29	15	26	0	722
59	24	105	136	183	8	6	0	462
60	187	56	193	8	2	7	0	453
61	162	88	183	6	5	8	0	452
62	54	404	185	11	9	24	0	687
63	31	21	177	3	7	2	0	241
64	106	135	324	14	9	5	0	593
65	119	141	86	4	3	2	0	355
66	374	25	2	1	1	8	0	411
67	193	90	97	5	4	7	0	396
68	362	8	51	1	2	3	0	427
69	228	421	202	14	11	17	0	893
70	72	254	162	6	4	3	0	501

Contd....

## Polling Station Level Election Results

### Winner, Runner-up and 3rd Party Position & Winning Margin According to Polling Stations in Sheo Assembly in Assembly Election (AE) under Barmer Parliamentary Constituency in Rajasthan (2018)

Polling Station Number	Winner Party	Winner Votes (%)	Runner-up Party	Runner-up Votes (%)	Winning Margin Votes (%)	Third Party	Third Party Votes (%)	Other Votes (%)
71	BJP	420 (54.83)	INC	297 (38.77)	123 (16.06)	RLTP	14 (1.83)	35 (4.57)
72	INC	141 (35.43)	BJP	139 (34.92)	2 (0.51)	RLTP	100 (25.13)	18 (4.52)
73	INC	150 (48.86)	RLTP	75 (24.43)	75 (24.43)	BJP	72 (23.45)	10 (3.26)
74	BJP	467 (76.31)	INC	103 (16.83)	364 (59.48)	RLTP	16 (2.61)	26 (4.25)
75	RLTP	205 (47.13)	BJP	109 (25.06)	96 (22.07)	INC	105 (24.14)	16 (3.68)
76	BJP	529 (80.76)	INC	94 (14.35)	435 (66.41)	RLTP	9 (1.37)	23 (3.51)
77	BJP	439 (65.04)	INC	132 (19.56)	307 (45.48)	RLTP	78 (11.56)	26 (3.85)
78	BJP	541 (74.11)	INC	90 (12.33)	451 (61.78)	RLTP	52 (7.12)	47 (6.44)
79	INC	270 (97.47)	BJP	2 (0.72)	268 (96.75)	RLTP	1 (0.36)	4 (1.44)
80	BJP	251 (64.86)	INC	128 (33.07)	123 (31.79)	RLTP	3 (0.78)	5 (1.29)
81	BJP	573 (60.44)	INC	291 (30.7)	282 (29.74)	RLTP	42 (4.43)	42 (4.43)
82	BJP	568 (59.73)	INC	311 (32.7)	257 (27.03)	RLTP	47 (4.94)	25 (2.63)
83	INC	280 (82.6)	BJP	31 (9.14)	249 (73.46)	RLTP	24 (7.08)	4 (1.18)
84	BJP	396 (55.54)	INC	297 (41.65)	99 (13.89)	RLTP	4 (0.56)	16 (2.24)
85	INC	384 (66.78)	BJP	153 (26.61)	231 (40.17)	RLTP	29 (5.04)	9 (1.57)
86	INC	198 (56.09)	RLTP	77 (21.81)	121 (34.28)	BJP	61 (17.28)	17 (4.82)
87	BJP	536 (63.73)	RLTP	151 (17.95)	385 (45.78)	INC	108 (12.84)	46 (5.47)
88	BJP	255 (68)	INC	92 (24.53)	163 (43.47)	RLTP	17 (4.53)	11 (2.93)
89	BJP	344 (77.3)	INC	55 (12.36)	289 (64.94)	RLTP	28 (6.29)	18 (4.04)
90	BJP	314 (79.29)	INC	41 (10.35)	273 (68.94)	RLTP	26 (6.57)	15 (3.79)
91	BJP	116 (53.46)	INC	57 (26.27)	59 (27.19)	RLTP	38 (17.51)	6 (2.76)
92	BJP	186 (56.36)	INC	94 (28.48)	92 (27.88)	RLTP	26 (7.88)	24 (7.27)
93	RLTP	143 (61.9)	BJP	71 (30.74)	72 (31.16)	INC	10 (4.33)	7 (3.03)
94	BJP	356 (42.89)	INC	267 (32.17)	89 (10.72)	RLTP	166 (20)	41 (4.94)
95	BJP	156 (43.7)	RLTP	91 (25.49)	65 (18.21)	INC	89 (24.93)	21 (5.88)
96	BJP	366 (65.24)	INC	144 (25.67)	222 (39.57)	RLTP	29 (5.17)	22 (3.92)
97	INC	286 (81.71)	BJP	58 (16.57)	228 (65.14)	RLTP	3 (0.86)	3 (0.86)
98	INC	210 (57.07)	BJP	154 (41.85)	56 (15.22)	BSP	1 (0.27)	3 (0.82)
99	INC	190 (49.87)	BJP	162 (42.52)	28 (7.35)	RLTP	14 (3.67)	15 (3.94)
100	INC	284 (59.41)	BJP	174 (36.4)	110 (23.01)	BSP	5 (1.05)	15 (3.14)
101	BJP	338 (56.62)	INC	222 (37.19)	116 (19.43)	RLTP	27 (4.52)	10 (1.68)
102	INC	127 (42.05)	BJP	123 (40.73)	4 (1.32)	RLTP	46 (15.23)	6 (1.99)
103	BJP	168 (53.5)	INC	69 (21.97)	99 (31.53)	RLTP	62 (19.75)	15 (4.78)
104	INC	331 (74.55)	BJP	57 (12.84)	274 (61.71)	RLTP	41 (9.23)	15 (3.38)
105	INC	623 (70.96)	BJP	186 (21.18)	437 (49.78)	RLTP	42 (4.78)	27 (3.08)

Contd....

## Socio-Economic Amenities - Rural

### Access to Education Facilities

Particulars	Number of Village (% of Population)				
	Available	Not Available	If Not Available (Distance of Nearest Facility)		
			A	B	C
Govt. Primary School	319 (82)	225 (18)	25 (2)	10 (1)	0 (0)
Private Primary School	124 (41)	420 (59)	65 (5)	105 (9)	20 (2)
Govt. Middle School	114 (44)	430 (56)	117 (13)	132 (16)	19 (2)
Private Middle School	89 (27)	455 (73)	20 (3)	61 (7)	31 (4)
Govt. Secondary School	63 (28)	481 (72)	110 (16)	238 (34)	106 (15)
Private Secondary School	26 (12)	518 (88)	1 (0)	3 (1)	10 (2)
Govt. Senior Secondary School	11 (9)	533 (91)	26 (4)	106 (19)	392 (66)
Private Senior Secondary School	5 (3)	539 (97)	1 (0)	0 (0)	5 (1)
Govt. Arts and Science Degree College	0 (0)	544 (100)	3 (1)	28 (8)	501 (90)
Private Arts and Science Degree College	0 (0)	544 (100)	0 (0)	1 (0)	11 (2)
Govt. Engineering College	0 (0)	544 (100)	0 (0)	0 (0)	452 (82)
Private Engineering College	0 (0)	544 (100)	0 (0)	0 (0)	92 (18)
Govt. Medicine College	0 (0)	544 (100)	0 (0)	0 (0)	542 (100)
Private Medicine College	0 (0)	544 (100)	0 (0)	0 (0)	2 (0)
Govt. Management Institute	0 (0)	544 (100)	0 (0)	0 (0)	507 (93)
Private Management Institute	0 (0)	544 (100)	0 (0)	0 (0)	37 (7)
Govt. Polytechnic	0 (0)	544 (100)	0 (0)	0 (0)	539 (99)
Private Polytechnic	0 (0)	544 (100)	0 (0)	0 (0)	5 (1)
Govt. Vocational Training School/ITI	1 (1)	543 (99)	4 (1)	27 (7)	493 (88)
Private Vocational Training School/ITI	0 (0)	544 (100)	0 (0)	1 (0)	13 (2)
Govt. Non Formal Training Centre	0 (0)	544 (100)	2 (0)	25 (7)	376 (67)
Private Non Formal Training Centre	0 (0)	544 (100)	1 (0)	4 (0)	135 (24)
Govt. School For Disabled	0 (0)	544 (100)	0 (0)	0 (0)	0 (0)
Private School For Disabled	0 (0)	544 (100)	0 (0)	0 (0)	544 (100)
Government Others	0 (0)	544 (100)	0 (0)	0 (0)	0 (0)
Private Others	0 (0)	544 (100)	0 (0)	0 (0)	0 (0)

Note : Distance A : Less than 5 km; B : Between 5-10 km; C : 10+ km.; Source : Data Analysis is based on 2011 Census.

## DISCLAIMER

The Terms of Use and Disclaimer of Datanet India Private Limited (hereinafter referred to as "Datanet") for use of this analysis report of **Sheo Assembly Constituency (Sheo Vidhan Sabha)** :-

1. **Assembly Factbook™** is a Registered Trade Mark owned by Datanet.
2. All the maps are sketched and graphical representation only and have not been drawn to the scale and also not to represent the actual geographical area or boundary of the unit.
3. The data for the aforesaid analysis is based on authentic sources and has been culled from the various publications of Census, CSO and NSSO for district and block level data, various central and state government departments, Central & State Elections Commissions and the concerned Returning Officers' releases, Electoral Rolls, Election results and allied publications, internal assessment, surveys, estimates and analysis. Therefore, certain adjustment of data at micro level may have been done to arrive closer to the macro data.
4. Data have been provided on an "As Is" and "As AVAILABLE" basis
5. The colours shown in the maps or diagram and charts of a particular party, alliance or AC are indicative and do not represent them.
6. This publication which includes maps, sheets, graphs and data would be the property under copyright of Datanet only. The user may use these for its internal study, analysis and research purposes. It's public display, re-selling or any commercial uses by the user are not allowed.
7. Datanet has taken due care and caution in compilation and processing of data and allied information, but does not guarantee the accuracy, adequacy or completeness of any information/analysis and will be not responsible for any errors or omissions or for the results obtained from the use of such information/analysis.
8. All the contents for the publication have been culled from various authentic sources and Datanet reasonably believes such sources to be reliable, but does not make any representations, express or implied as to the accuracy or fitness of use of such information. The information or contents of the information/analysis do not constitute advice and should not be relied upon in making (or refraining from making) any decision. Any reliance placed upon the information provided by Datanet is the sole responsibility and strictly at the user's risk.
9. In no event will Datanet be liable for any damages (including, without limitation, damages for loss of business projects, or loss of profits) arising in contract, tort or otherwise from the use of or inability to use any of its contents, or from any action taken (or refrained from being taken) as a result of using the analysis or any of its contents. Datanet its directors, owners, editors, officials, employees, distributor and agents or any associate will not be liable for any errors in the information contained or any consequences arising from the use of the contents of the provided information/analysis.
10. If any provision of these terms and conditions is held invalid or illegal or unenforceable for any reason by any court of competent jurisdiction, such provision shall be severed and the remainder of provisions of the terms and conditions shall continue in full force and effect as if the Term of Use had been executed with the invalid, illegal or unenforceable provision eliminated.
11. If there are any discrepancies in the information provided, please bring it to attention of Datanet for suitable rectification measures.

Buy Online This Complete Book At  
**Datanet India eBooks Store**

[www.indiastatpublications.com](http://www.indiastatpublications.com)

or go directly at

[http://www.indiastatpublications.com/  
Assembly\\_factbook/Rajasthan/Barmer/ Sheo](http://www.indiastatpublications.com/Assembly_factbook/Rajasthan/Barmer/Sheo)

 **india**stat**elections**

ISBN : 978-93-87293-90-8



9 789387 293908