



Rajasthan

Assembly Factbook™

Siwana Assembly Constituency



Key Electoral Data of Siwana
Assembly Constituency (Vidhan Sabha)

Rajasthan
Assembly FactbookTM
Siwana Assembly Constituency



Siwana Vidhan Sabha

Editor & Director

Dr. R.K. Thukral

Research Editor

Dr. Shafeeq Rahman

Compiled, Researched and Published by Datanet India Pvt. Ltd.

D-100, 1st Floor,

Okhla Industrial Area, Phase-I,
New Delhi- 110020.

Ph.: 91-11- 43580781-84

Email : support@indiastatpublications.com

Website : www.indiastatelections.com

Online Book Store :

www.indiastatpublications.com

Report No. : AFB/RJ-138-0123

ISBN : 978-93-87293-95-3

First Edition : January, 2018

Sixth Updated Edition : January, 2023

Price : Rs. 11500/-

US\$ 310

© Datanet India Pvt. Ltd.

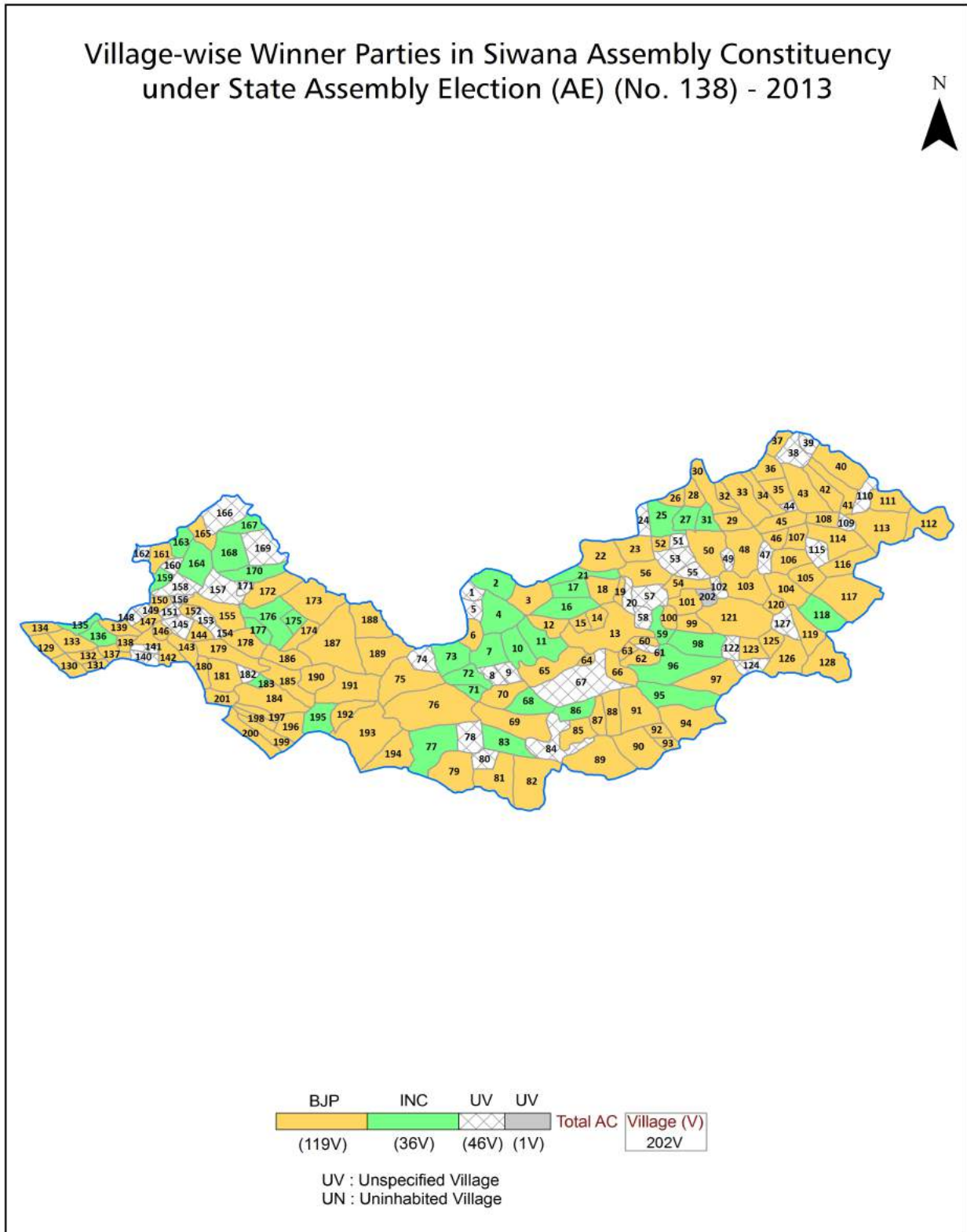
All rights reserved. No part of this book may be reproduced, stored in a retrieval system or transmitted in any form or by any means, mechanical photocopying, photographing, scanning, recording or otherwise without the prior written permission of the publisher. Please refer to Disclaimer at page no. 230 for the use of this publication.

Printed in India

Contents

No.	Particulars	Page No.
	Introduction	
1	Assembly Constituency - (Vidhan Sabha) at a Glance Features of Assembly as per Delimitation Commission of India (2008)	1-2
	Location and Political Maps	
2	Location Map Boundaries of Assembly Constituency - (Vidhan Sabha) in District Boundaries of Assembly Constituency under Parliamentary Constituency - (Lok Sabha) Village-wise Winner Parties- 2019, 2018, 2014, 2013, 2009 and 2008	3-11
	Administrative Setup (2011)	
3	District Sub-district Towns Villages Inhabited Villages Uninhabited Villages Village Panchayat Intermediate Panchayat	12-22
	Demographics (2011)	
4	Population Households Rural/Urban Population Villages by Population Size Sex Ratio (Total & 0-6 Years) Religious Population Social Population Literacy Rate	23-24
	Electoral Features	
5	Important Dates of Last Elections Held Electors by Gender Service Electors Voters Voters Turnout Polling Stations & Average Number of Electors per Polling Station Electors by Age Group Present Elected Representatives	25-30
	Historical Summary Election Results	
6	Vote Share of Major Parties Winning Margin (Number & Percentage) Polarity of Parties Summary Result of Assembly Segment of Parliamentary Elections 2019, 2014, 2009, 2004 and 1999 Summary Result of Assembly Elections 2018, 2013, 2008, 2003, 1998, 1993, 1990, 1985, 1980, 1977, 1972, 1967, 1962 and 1952	31-53
	Polling Station Level Election Results	
7	Name and Number of Polling Station 2019, 2018, 2014, 2013, 2009 and 2008 Polling Station-wise Electors, Voters & Voters Turnout 2019, 2018, 2014, 2013, 2009 and 2008 Polling Station wise Elections Results 2019, 2018, 2014, 2013, 2009 and 2008	54-210
	Share of Assembly Constituency	
8	Share of Assembly Constituency - (Vidhan Sabha) in State, District and Parliamentary Constituency - (Lok Sabha)	211
	Socio-Economic Amenities (2011)	
9	Access to Administrative Units Agricultural, Manufacturing and Industrial Commodities Demographic Indicators Education Health & Manpower Drinking Water Supply Sanitation Entertainment and Recreations Infrastructure Power Food Allocation Distribution and Marketing of Agriculture Commodities Infrastructure Transport and Road Infrastructure Communication Banking and Financial Services Land Use Irrigation Source	213-227
10	Abbreviation & Sources	228-229
11	Disclaimer	230

Location & Political Map



Administrative Setup

List of Village Panchayat & Intermediate Panchayat (Block) Name - 2011

Village Name	Village Panchayat Name	Intermediate Panchayat Name
Aamjar	Karna	Sindhari
Ambon Ka Bara	Kotri	Siwana
Annpurna Nagar	Siner	Siwana
Ariniyali Mahechan	Khara Mahechan	Sindhari
Arjiyana	Dewandi	Siwana
Arthandi	Sewali	Siwana
Baliyana	Siner	Siwana
Baloo	Rakhi	Siwana
Bamaseen	Bamaseen	Siwana
Bamni	Dhanwa	Sindhari
Bandanada	Khara Mahechan	Sindhari
Baori Khurd	Dandali	Sindhari
Beranari	Kundal	Siwana
Bhagwa	Bhagwa	Siwana
Bhakharpura	Siner	Siwana
Bhalaron Ka Bara	Rani Deshipura	Siwana
Bhana Magra	Karna	Sindhari
Bhanawas	Rani Deshipura	Siwana
Bhaogiriji Ka Meetha	Joona Meetha Kheera	Sindhari
Bhata	Joona Meetha Kheera	Sindhari
Bhati Khera	Meli	Siwana
Bheegoda	Kuseep	Siwana
Bhilon Ki Dhani	Lalana	Siwana
Bhooka Bhagatsingh	Bhooka Bhagatsingh	Sindhari
Bhooka Thansingh	Karna	Sindhari
Bhooti	Sanwarda	Siwana
Bijaliya	Dewandi	Siwana
Bilasar	Kamthai	Sindhari
Burd (Boorad)	Karmawas	Siwana

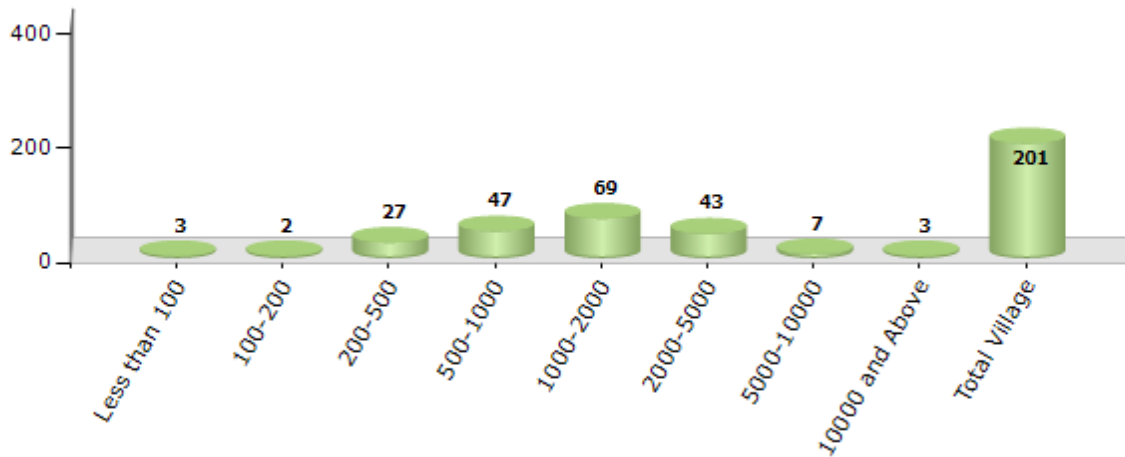
Contd....

Demographic

Number of Villages by Population Size - 2011

Less than 100	100-200	200-500	500-1000	1000-2000	2000-5000	5000-10000	10000 and Above	Total Village
3	2	27	47	69	43	7	3	201

Number of Villages by Population Size - 2011

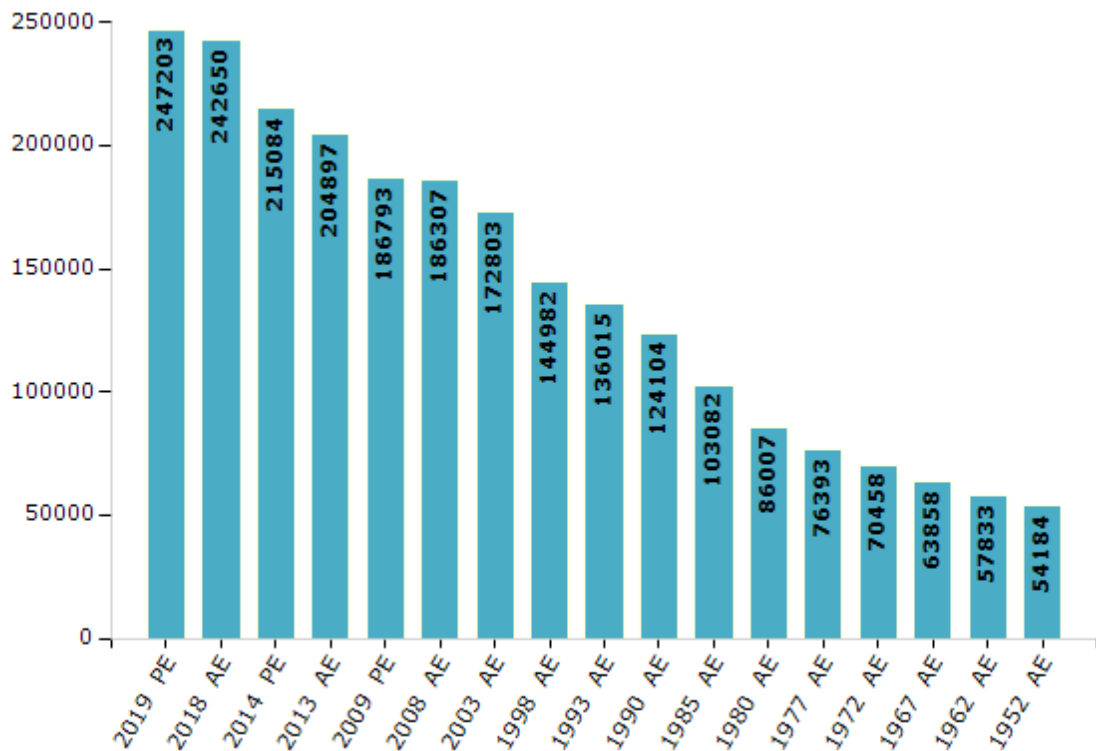


Electoral Features

Electors by Male & Female

Year	Male	Female	Others	Total	Year	Male	Female	Others	Total
2019 PE	131363	115840	0	247203	1993 AE	72466	63549	-	136015
2018 AE	128910	113738	2	242650	1990 AE	65811	58293	-	124104
2014 PE	115093	99991	0	215084	1985 AE	53104	49978	-	103082
2013 AE	109916	94981	0	204897	1980 AE	43717	42290	-	86007
2009 PE	99383	87410	-	186793	1977 AE	39131	37262	-	76393
2008 AE	98984	87323	-	186307	1972 AE	36619	33839	-	70458
2004 PE	-	-	-	-	1967 AE	-	-	-	63858
2003 AE	91734	81069	-	172803	1962 AE	-	-	-	57833
1999 PE	-	-	-	-	1957 AE	-	-	-	-
1998 AE	77538	67444	-	144982	1952 AE	-	-	-	54184

Number of Electors

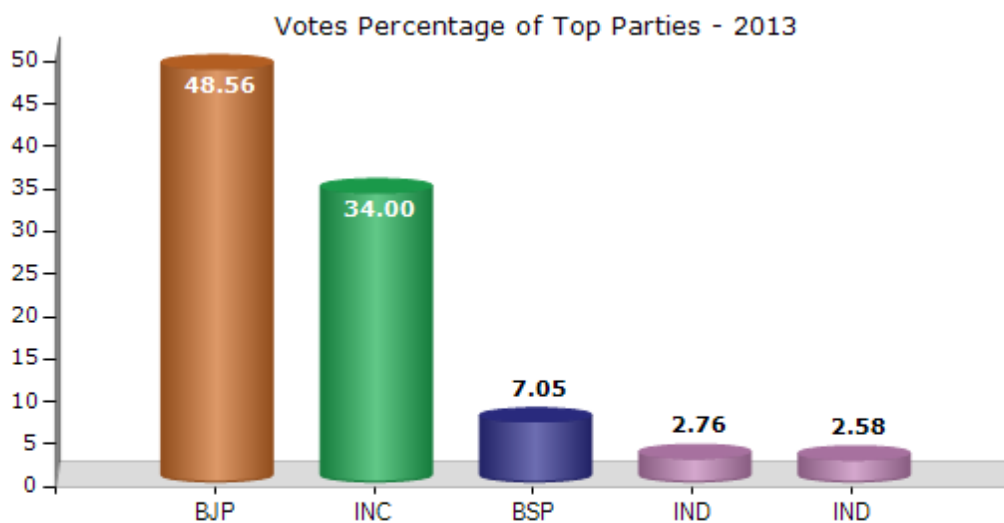


Note : AE : Assembly Election, PE : Assembly Segment of Parliamentary Election

Historical Summary Election Results

Summary Result of Assembly Election - 2013

Candidate Name	Party	Votes	Votes %
Hameersingh Bhayal	BJP	69014	48.56
Mahant Nirmaldas	INC	48313	34
Vijayraj	BSP	10020	7.05
Rewat Kumar Meghwal	IND	3929	2.76
Popatram Sargara	IND	3668	2.58
Mehraram Raika	NPEP	1908	1.34
Himmtaram Sain	BYS	1198	0.84
	NOTA	4060	2.86



Polling Station Level Election Results

Number and Name of Polling Stations (PS) (2018)

Number of Polling Stations	Name of Polling Stations	Number of Polling Stations	Name of Polling Stations
1	Government Upper Primary School Bavari Khurd	22	Government Upper Primary School, Dhuriyawas
2	Government Upper Primary School Sareli Ki Dhani	23	Government Primary School Panoniyon Ka Tala
3	Government Upper Primary School Evadi Manji	24	Government Primary School Mithiyawas
4	Government Adarsh Senior Secondary School, Dandali	25	Government Adarsh Senior Secondary School Lukho Ka Tala
5	Government Upper Primary School Girli Kitpal	26	Government Primary School, Potaliyon Ki Dhani
6	Government Upper Primary School Girli Chanran	27	Government Upper Primary School, Samdaro Ka Tala
7	Government Secondary School, Karna	28	Government Adarsh Senior Secondary School, Sarnon Ka Tala
8	Government Secondary School Bhanamagra	29	Government Secondary School, Jogasar (Jerupaniy Ka Tala)
9	Government Primary School Champa Bhakhri	30	Government Senior Secondary School, Dhanne Ki Dhani (Right Part)
10	Government Primary School Bhukathan Singh First	31	Government Senior Secondary School, Dhanne Ki Dhani (Left Part)
11	Government Primary School Bhukathan Singh Second	32	Government Secondary School, Pana Bed (Sindhari Urf Bed)
12	Government Upper Primary School Manji Evadi	33	Government Primary School Sindhari Chousira (Right Part)
13	Government Primary School, Evadi Bhimji	34	Government Girls Senior Secondary School, Sindhari Right Part
14	Government Senior Secondary School, Kamthai	35	Government Girls Senior Secondary School, Sindhari Left Part
15	Government Secondary School Raneri	36	Government Secondary School, Sindhari Charnan
16	Government Secondary School Takuberi Left Part	37	Government Senior Secondary School, Sindhari Right Part
17	Government Secondary School Takuberi Right Part	38	Government Senior Secondary School, Sindhari Left Part
18	Government Primary School Bilasar	39	Government Senior Secondary School, Sindhari Middle Part
19	Government Primary School, Jerupaniy Ka Tala (Jogasar)	40	Government Upper Primary Sanskrit School Faujaniy Ki Dhani
20	Government Primary School Kerlivas	41	Government Upper Primary School, Gadesara
21	Government Adarsh Senior Secondary School, Hodu	42	Government Secondary School, Galanadi

Contd....

Polling Station Level Election Results

Polling Station-wise Votes Secured by Overall Top Five Parties in Siwana Assembly in Assembly Election (AE) under Barmer Parliamentary Constituency in Rajasthan (2018)

Number of Polling Station	Winner - Hameer Singh Bhayal (BJP)	Runner-up - Balaram (IND)	3rd - Pankaj Pratap Singh (INC)	4th - Sataram (RLTP)	5th - Sheitan Singh (IND)	NOTA	Other	Total Votes Secured
36	143	67	47	268	13	8	74	620
37	276	180	134	12	23	4	50	679
38	231	156	331	8	19	7	52	804
39	312	89	133	56	18	2	68	678
40	375	38	22	18	5	9	25	492
41	28	52	23	19	4	1	57	184
42	557	54	36	9	9	4	162	831
43	140	32	19	0	4	0	29	224
44	401	30	11	3	10	0	327	782
45	313	54	20	0	17	8	232	644
46	199	65	19	3	11	12	116	425
47	337	89	27	7	5	1	127	593
48	120	36	20	36	3	1	49	265
49	80	72	133	309	17	5	56	672
50	237	96	25	247	16	7	59	687
51	51	133	7	280	6	7	44	528
52	52	465	48	91	11	2	66	735
53	20	589	13	62	7	0	19	710
54	205	358	75	48	21	4	99	810
55	212	14	10	11	1	0	12	260
56	174	274	69	93	15	2	114	741
57	178	156	60	24	13	1	88	520
58	160	154	53	132	6	2	59	566
59	159	225	58	12	16	5	118	593
60	263	201	33	19	4	0	61	581
61	187	119	64	24	9	6	56	465
62	50	63	21	90	14	1	40	279
63	137	327	62	2	6	4	46	584
64	264	295	23	42	1	0	61	686
65	363	247	81	58	9	7	87	852
66	98	49	39	146	17	1	64	414
67	63	101	5	158	4	1	27	359
68	31	15	98	244	15	1	27	431
69	188	85	140	338	18	4	63	836
70	340	104	76	73	5	0	37	635

Contd....

Polling Station Level Election Results

Winner, Runner-up and 3rd Party Position & Winning Margin According to Polling Stations in Siwana Assembly in Assembly Election (AE) under Barmer Parliamentary Constituency in Rajasthan (2018)

Polling Station Number	Winner Party	Winner Votes (%)	Runner-up Party	Runner-up Votes (%)	Winning Margin Votes (%)	Third Party	Third Party Votes (%)	Other Votes (%)
71	RLTP	439 (52.01)	BJP	195 (23.1)	244 (28.91)	IND (B)	79 (9.36)	131 (15.52)
72	INC	206 (70.31)	IND (B)	29 (9.9)	177 (60.41)	IND (SS)	18 (6.14)	40 (13.65)
73	BJP	458 (70.35)	IND (B)	70 (10.75)	388 (59.6)	INC	63 (9.68)	60 (9.22)
74	BJP	124 (50.61)	RLTP	54 (22.04)	70 (28.57)	INC	15 (6.12)	52 (21.22)
75	BJP	210 (32.66)	RLTP	195 (30.33)	15 (2.33)	INC	128 (19.91)	110 (17.11)
76	BJP	170 (29.62)	INC	128 (22.3)	42 (7.32)	RLTP	119 (20.73)	157 (27.35)
77	INC	234 (38.17)	BJP	167 (27.24)	67 (10.93)	BSP	73 (11.91)	139 (22.68)
78	RLTP	306 (42.86)	IND (B)	273 (38.24)	33 (4.62)	BJP	33 (4.62)	102 (14.29)
79	IND (B)	433 (76.64)	BJP	81 (14.34)	352 (62.3)	INC	21 (3.72)	30 (5.31)
80	INC	310 (38.37)	BJP	225 (27.85)	85 (10.52)	IND (B)	104 (12.87)	169 (20.92)
81	BJP	202 (27.52)	RLTP	171 (23.3)	31 (4.22)	INC	123 (16.76)	238 (32.43)
82	INC	213 (28.63)	BJP	202 (27.15)	11 (1.48)	IND (B)	166 (22.31)	163 (21.91)
83	BJP	238 (31.56)	INC	142 (18.83)	96 (12.73)	RLTP	129 (17.11)	245 (32.49)
84	BJP	244 (37.89)	IND (B)	189 (29.35)	55 (8.54)	INC	104 (16.15)	107 (16.61)
85	IND (B)	184 (31.45)	BJP	161 (27.52)	23 (3.93)	INC	129 (22.05)	111 (18.97)
86	BJP	323 (43.24)	IND (B)	136 (18.21)	187 (25.03)	INC	108 (14.46)	180 (24.1)
87	BJP	254 (32.9)	IND (B)	213 (27.59)	41 (5.31)	RLTP	108 (13.99)	197 (25.52)
88	IND (B)	145 (30.4)	BJP	143 (29.98)	2 (0.42)	RLTP	63 (13.21)	126 (26.42)
89	IND (B)	190 (34.73)	BJP	164 (29.98)	26 (4.75)	RLTP	62 (11.33)	131 (23.95)
90	BJP	191 (33.45)	IND (B)	130 (22.77)	61 (10.68)	INC	112 (19.61)	138 (24.17)
91	IND (B)	347 (50.29)	BJP	114 (16.52)	233 (33.77)	INC	68 (9.86)	161 (23.33)
92	IND (B)	102 (29.23)	RLTP	91 (26.07)	11 (3.16)	BJP	54 (15.47)	102 (29.23)
93	BJP	137 (24.16)	IND (B)	135 (23.81)	2 (0.35)	RLTP	93 (16.4)	202 (35.63)
94	IND (B)	246 (31.99)	INC	157 (20.42)	89 (11.57)	BJP	146 (18.99)	220 (28.61)
95	RLTP	181 (25.64)	IND (B)	180 (25.5)	1 (0.14)	INC	106 (15.01)	239 (33.85)
96	BJP	157 (29.18)	IND (B)	132 (24.54)	25 (4.64)	INC	119 (22.12)	130 (24.16)
97	IND (B)	146 (32.37)	BJP	144 (31.93)	2 (0.44)	INC	62 (13.75)	99 (21.95)
98	IND (B)	198 (38.08)	INC	105 (20.19)	93 (17.89)	BJP	83 (15.96)	134 (25.77)
99	BJP	159 (28.04)	IND (B)	155 (27.34)	4 (0.7)	RLTP	63 (11.11)	190 (33.51)
100	IND (B)	248 (39.74)	BJP	231 (37.02)	17 (2.72)	RLTP	39 (6.25)	106 (16.99)
101	BJP	318 (43.74)	IND (B)	192 (26.41)	126 (17.33)	INC	91 (12.52)	126 (17.33)
102	IND (B)	160 (33.83)	BJP	107 (22.62)	53 (11.21)	RLTP	98 (20.72)	108 (22.83)
103	BJP	273 (41.55)	IND (B)	213 (32.42)	60 (9.13)	INC	48 (7.31)	123 (18.72)
104	IND (B)	341 (40.36)	BJP	227 (26.86)	114 (13.5)	RLTP	189 (22.37)	88 (10.41)
105	BJP	154 (28)	IND (B)	129 (23.45)	25 (4.55)	INC	91 (16.55)	176 (32)

Contd....

Socio-Economic Amenities - Rural

Access to Education Facilities

Particulars	Number of Village (% of Population)				
	Available	Not Available	If Not Available (Distance of Nearest Facility)		
			A	B	C
Govt. Primary School	169 (97)	32 (3)	4 (0)	2 (0)	0 (0)
Private Primary School	74 (58)	127 (42)	19 (2)	7 (1)	0 (0)
Govt. Middle School	110 (83)	91 (17)	42 (8)	14 (3)	0 (0)
Private Middle School	46 (43)	155 (57)	7 (1)	9 (1)	1 (0)
Govt. Secondary School	55 (56)	146 (44)	51 (12)	73 (23)	9 (3)
Private Secondary School	22 (32)	179 (68)	0 (0)	1 (0)	5 (1)
Govt. Senior Secondary School	15 (27)	186 (73)	27 (8)	81 (31)	68 (24)
Private Senior Secondary School	10 (20)	191 (80)	0 (0)	1 (0)	3 (1)
Govt. Arts and Science Degree College	0 (0)	201 (100)	2 (0)	20 (9)	178 (87)
Private Arts and Science Degree College	1 (4)	200 (96)	0 (0)	0 (0)	0 (0)
Govt. Engineering College	0 (0)	201 (100)	0 (0)	0 (0)	197 (98)
Private Engineering College	0 (0)	201 (100)	0 (0)	0 (0)	4 (2)
Govt. Medicine College	0 (0)	201 (100)	0 (0)	0 (0)	200 (100)
Private Medicine College	0 (0)	201 (100)	0 (0)	0 (0)	1 (0)
Govt. Management Institute	0 (0)	201 (100)	0 (0)	0 (0)	199 (99)
Private Management Institute	0 (0)	201 (100)	0 (0)	0 (0)	2 (1)
Govt. Polytechnic	0 (0)	201 (100)	0 (0)	0 (0)	198 (97)
Private Polytechnic	0 (0)	201 (100)	0 (0)	0 (0)	3 (3)
Govt. Vocational Training School/ITI	0 (0)	201 (100)	2 (0)	19 (8)	179 (84)
Private Vocational Training School/ITI	0 (0)	201 (100)	0 (0)	0 (0)	0 (0)
Govt. Non Formal Training Centre	0 (0)	201 (100)	2 (0)	19 (8)	177 (78)
Private Non Formal Training Centre	0 (0)	201 (100)	0 (0)	0 (0)	2 (7)
Govt. School For Disabled	0 (0)	201 (100)	0 (0)	0 (0)	0 (0)
Private School For Disabled	0 (0)	201 (100)	0 (0)	0 (0)	201 (100)
Government Others	0 (0)	201 (100)	0 (0)	0 (0)	0 (0)
Private Others	0 (0)	201 (100)	0 (0)	0 (0)	0 (0)

Note : Distance A : Less than 5 km; B : Between 5-10 km; C : 10+ km.; Source : Data Analysis is based on 2011 Census.

DISCLAIMER

The Terms of Use and Disclaimer of Datanet India Private Limited (hereinafter referred to as "Datanet") for use of this analysis report of **Siwana Assembly Constituency (Siwana Vidhan Sabha)** :-

1. **Assembly Factbook™** is a Registered Trade Mark owned by Datanet.
2. All the maps are sketched and graphical representation only and have not been drawn to the scale and also not to represent the actual geographical area or boundary of the unit.
3. The data for the aforesaid analysis is based on authentic sources and has been culled from the various publications of Census, CSO and NSSO for district and block level data, various central and state government departments, Central & State Elections Commissions and the concerned Returning Officers' releases, Electoral Rolls, Election results and allied publications, internal assessment, surveys, estimates and analysis. Therefore, certain adjustment of data at micro level may have been done to arrive closer to the macro data.
4. Data have been provided on an "As Is" and "As AVAILABLE" basis
5. The colours shown in the maps or diagram and charts of a particular party, alliance or AC are indicative and do not represent them.
6. This publication which includes maps, sheets, graphs and data would be the property under copyright of Datanet only. The user may use these for its internal study, analysis and research purposes. It's public display, re-selling or any commercial uses by the user are not allowed.
7. Datanet has taken due care and caution in compilation and processing of data and allied information, but does not guarantee the accuracy, adequacy or completeness of any information/analysis and will be not responsible for any errors or omissions or for the results obtained from the use of such information/analysis.
8. All the contents for the publication have been culled from various authentic sources and Datanet reasonably believes such sources to be reliable, but does not make any representations, express or implied as to the accuracy or fitness of use of such information. The information or contents of the information/analysis do not constitute advice and should not be relied upon in making (or refraining from making) any decision. Any reliance placed upon the information provided by Datanet is the sole responsibility and strictly at the user's risk.
9. In no event will Datanet be liable for any damages (including, without limitation, damages for loss of business projects, or loss of profits) arising in contract, tort or otherwise from the use of or inability to use any of its contents, or from any action taken (or refrained from being taken) as a result of using the analysis or any of its contents. Datanet its directors, owners, editors, officials, employees, distributor and agents or any associate will not be liable for any errors in the information contained or any consequences arising from the use of the contents of the provided information/analysis.
10. If any provision of these terms and conditions is held invalid or illegal or unenforceable for any reason by any court of competent jurisdiction, such provision shall be severed and the remainder of provisions of the terms and conditions shall continue in full force and effect as if the Term of Use had been executed with the invalid, illegal or unenforceable provision eliminated.
11. If there are any discrepancies in the information provided, please bring it to attention of Datanet for suitable rectification measures.

**Buy Online This Complete Book At
Datanet India eBooks Store**

www.indiastatpublications.com

or go directly at

[http://www.indiastatpublications.com/
Assembly_factbook/Rajasthan/Barmer/ Siwana](http://www.indiastatpublications.com/Assembly_factbook/Rajasthan/Barmer/Siwana)

 **india**stat**elections**

ISBN : 978-93-87293-95-3

