



Rajasthan

# Assembly Factbook™

Bharatpur Assembly Constituency



Key Electoral Data of Bharatpur  
Assembly Constituency (Vidhan Sabha)

Rajasthan

# **Assembly Factbook™**

Bharatpur Assembly Constituency



Bharatpur Vidhan Sabha

## **Editor & Director**

Dr. R.K. Thukral

## **Research Editor**

Dr. Shafeeq Rahman

## **Compiled, Researched and Published by Datanet India Pvt. Ltd.**

D-100, 1st Floor,

Okhla Industrial Area, Phase-I,  
New Delhi- 110020.

Ph.: 91-11- 43580781-84

Email : support@indiastatpublications.com

Website : www.indiastatelections.com

## **Online Book Store :**

www.indiastatpublications.com

**Report No. :** AFB/RJ-073-0125

**ISBN :** 978-93-87267-44-2

**First Edition :** January, 2018

**Eighth Updated Edition :** January, 2025

**Price :** Rs. 11500/-

US\$ 310

**© Datanet India Pvt. Ltd.**

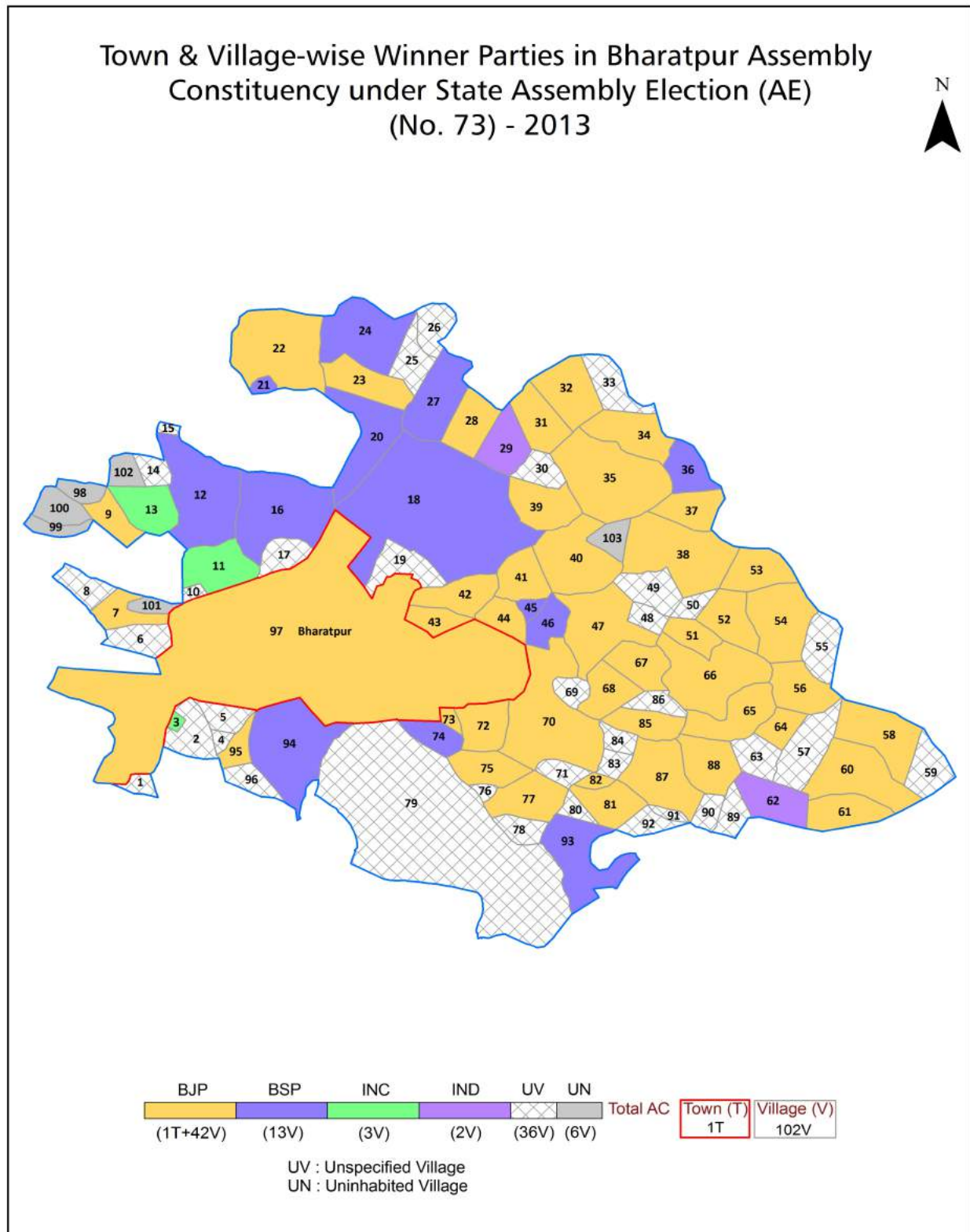
All rights reserved. No part of this book may be reproduced, stored in a retrieval system or transmitted in any form or by any means, mechanical photocopying, photographing, scanning, recording or otherwise without the prior written permission of the publisher. Please refer to Disclaimer at page no. 209 for the use of this publication.

Printed in India

## Contents

No.	Particulars	Page No.
	<b>Introduction</b>	
1	Assembly Constituency - (Vidhan Sabha) at a Glance   Features of Assembly as per Delimitation Commission of India (2008)	1-2
	<b>Location and Political Maps</b>	
2	Location Map   Boundaries of Assembly Constituency - (Vidhan Sabha in District   Boundaries of Assembly Constituency under Parliamentary Constituency - (Lok Sabha)   Town & Village-wise Winner Parties- 2024, 2023, 2019, 2018, 2014, 2013, 2009 and 2008	3-11
	<b>Administrative Setup (2011)</b>	
3	District   Sub-district   Towns   Villages   Inhabited Villages   Uninhabited Villages   Village Panchayat   Intermediate Panchayat	12-18
	<b>Demographics (2011)</b>	
4	Population   Households   Rural/Urban Population   Towns and Villages by Population Size   Sex Ratio (Total & 0-6 Years)   Religious Population   Social Population   Literacy Rate	19-20
	<b>Electoral Features</b>	
5	Important Dates of Last Elections Held   Electors by Gender   Service Electors   Voters   Voters Turnout   Polling Stations & Average Number of Electors per Polling Station   Electors by Age Group   Present Elected Representatives	21-26
	<b>Historical Summary Election Results</b>	
6	Vote Share of Major Parties   Winning Margin (Number & Percentage   Polarity of Parties   Summary Result of Assembly Segment of Parliamentary Elections 2024, 2019, 2014, 2009, 2004 and 1999   Summary Result of Assembly Elections 2023, 2018, 2013, 2008, 2003, 1998, 1993, 1990, 1985, 1980, 1977, 1972, 1967, 1962, 1957 and 1952	27-51
	<b>Polling Station Level Election Results</b>	
7	Name and Number of Polling Station 2024, 2023, 2019, 2018, 2014, 2013, 2009 and 2008   Polling Station-wise Electors, Voters & Voters Turnout 2024, 2023, 2019, 2018, 2014, 2013, 2009 and 2008   Polling Station wise Elections Results 2024, 2023, 2019, 2018, 2014, 2013, 2009 and 2008	52-189
	<b>Share of Assembly Constituency</b>	
8	Share of Assembly Constituency - (Vidhan Sabha) in State, District and Parliamentary Constituency - (Lok Sabha)	190
	<b>Socio-Economic Amenities (2011)</b>	
9	Access to Administrative Units   Agricultural, Manufacturing and Industrial Commodities   Demographic Indicators   Education   Health & Manpower   Drinking Water Supply   Sanitation   Entertainment and Recreations Infrastructure   Power   Food Allocation Distribution and Marketing of Agriculture Commodities Infrastructure   Transport and Road Infrastructure   Communication   Banking and Financial Services   Land Use   Irrigation Source	192-206
10	<b>Abbreviation &amp; Sources</b>	207-208
11	<b>Disclaimer</b>	209

## Location & Political Map





## Administrative Setup

### List of Village Panchayat & Intermediate Panchayat (Block) Name - 2011

Village Name	Village Panchayat Name	Intermediate Panchayat Name
Achalpura	Murwara	Sewar
Addi	Murwara	Sewar
Anipur	Madhoni	Sewar
Araji Salga	Bachhanmadi	Sewar
Athaira	Jatoli Rathman	Sewar
Bachhanmadi	Bachhanmadi	Sewar
Baghai	Jatoli Rathman	Sewar
Bahnera	Bahnera	Sewar
Bajhera	Rundh Ikaran	Sewar
Bansi Birahna	Khemra	Sewar
Barakhur	Madarpur	Sewar
Barso ( Rural )	Bachhanmadi	Sewar
Bhandor	Tuhiya	Sewar
Bharangarpur	Undra	Sewar
Bhawanpura	Jagheena	Sewar
Bilauthi	Bilauthi	Sewar
Birawai	Chichana	Sewar
Chak Baltikari	Chiksana	Sewar
Chak Bhandor	Murwara	Sewar
Chak Daulatpur	Chiksana	Sewar
Chak Hathkauli	Chiksana	Sewar
Chak Mahtoli Mafi	Sunari	Sewar
Chak Undra	Undra	Sewar
Charliganj	Ghusyari	Sewar
Chiksana	Chiksana	Sewar
Dhormui	Bilauthi	Sewar
Gaonri	Gaonri	Sewar
Ghana Bhandor	Tuhiya	Sewar
Ghasaula	Bahnera	Sewar

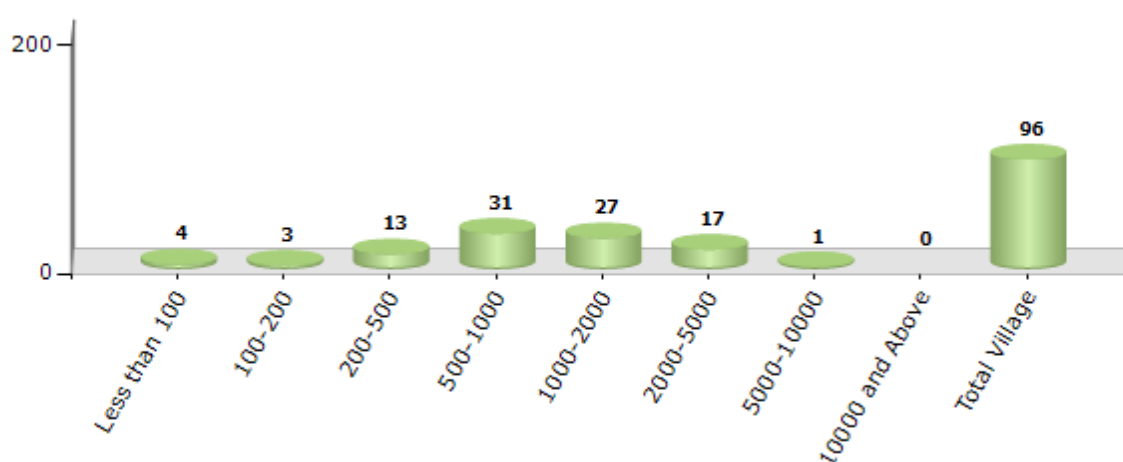
Contd....

## Demographic

### Number of Villages by Population Size - 2011

Less than 100	100-200	200-500	500-1000	1000-2000	2000-5000	5000-10000	10000 and Above	Total Village
4	3	13	31	27	17	1	0	96

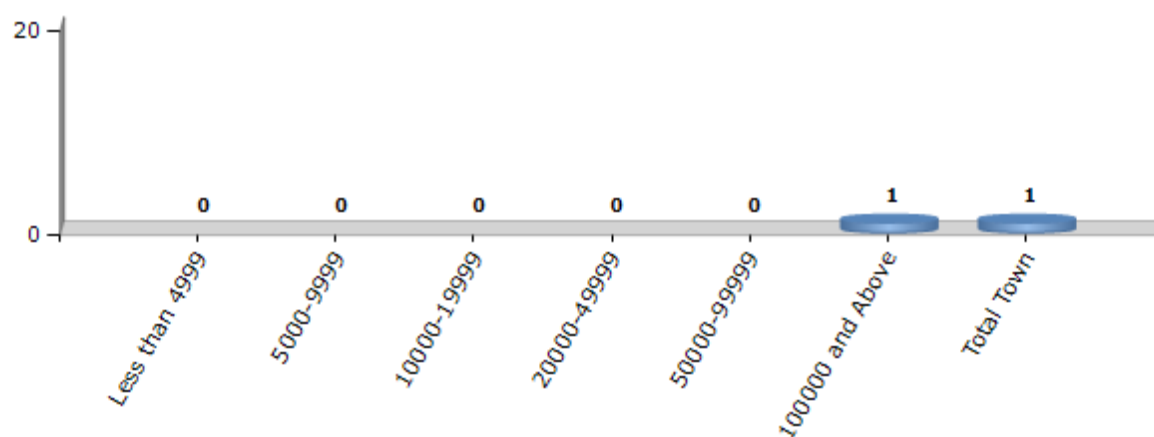
Number of Villages by Population Size - 2011



### Number of Towns by Population Size - 2011

Less than 4999	5000-9999	10000-19999	20000-49999	50000-99999	100000 and Above	Total Town
0	0	0	0	0	1	1

Number of Towns by Population Size - 2011

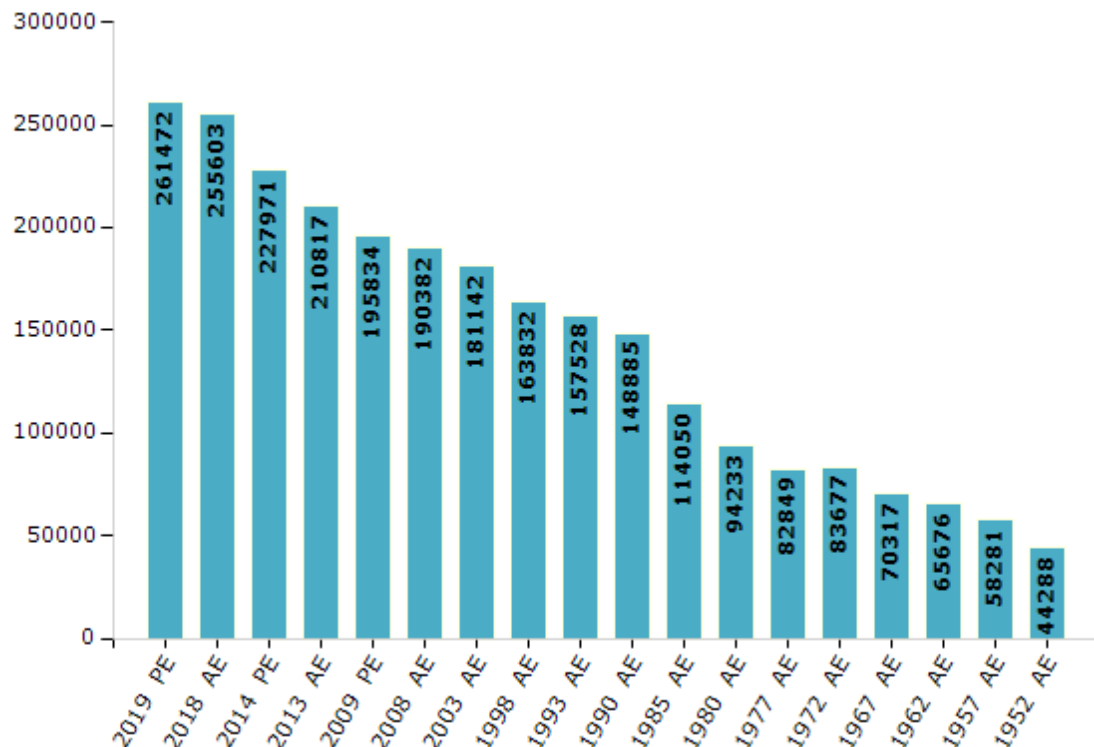


## Electoral Features

### Electors by Male & Female

Year	Male	Female	Others	Total	Year	Male	Female	Others	Total
2019 PE	138521	122951	0	261472	1993 AE	86783	70745	-	157528
2018 AE	135458	120145	0	255603	1990 AE	82255	66630	-	148885
2014 PE	122151	105820	0	227971	1985 AE	61973	52077	-	114050
2013 AE	113204	97613	0	210817	1980 AE	50222	44011	-	94233
2009 PE	106144	89690	-	195834	1977 AE	44734	38115	-	82849
2008 AE	103189	87193	-	190382	1972 AE	44040	39637	-	83677
2004 PE	-	-	-	-	1967 AE	-	-	-	70317
2003 AE	98245	82897	-	181142	1962 AE	-	-	-	65676
1999 PE	-	-	-	-	1957 AE	-	-	-	58281
1998 AE	90184	73648	-	163832	1952 AE	-	-	-	44288

Number of Electors



**Note :** AE : Assembly Election, PE : Assembly Segment of Parliamentary Election



## Historical Summary Election Results

### Summary Result of Assembly Election - 2013

Candidate Name	Party	Votes	Votes %
Vijay Bansal (Pappu Banda)	BJP	57515	38.94
Dalveer Singh	BSP	34821	23.57
Girdhari Tiwari (Netaji)	IND	32185	21.79
Mahendra Tiwari	INC	14616	9.89
Raghvendra Singh	IND	1607	1.09
Sanjay Kashmiriya	IND	1198	0.81
Shishir Kumar (Girdhar Pandit)	SP	916	0.62
Lakhan Singh	IND	903	0.61
Anita	JGP	598	0.4
Ummed Singh	NCP	558	0.38
Manoj Dixit (Malouni)	IND	557	0.38
Anil	IND	444	0.3
Devendra	IND	305	0.21
Jitendra	NPEP	218	0.15
Khem Chand	BYS	176	0.12
	NOTA	1102	0.75

## Polling Station Level Election Results

### Number and Name of Polling Stations (PS) (2018)

Number of Polling Stations	Name of Polling Stations	Number of Polling Stations	Name of Polling Stations
1	Govt. Primary School Nagala Harchand	22	Govt. Adarsh Primary School Jaghina Room No. 8
2	Govt. Girls Upper Primary School Mehghya	23	Panchayat Bhavan Jaghina
3	Govt. Secondary School Moroli Kalan Room No. 3	24	Govt. Girls Upper Primary School Jaghina Room No. 5
4	Govt. Secondary School Moroli Kalan Room No. 4	25	Govt. Girls Upper Primary School Jaghina Room No. 1
5	Govt. Primary School Moroli Khurd	26	Thakur Deshraj Govt. Senior Secondary School Jaghina Room No. 1
6	Govt. Secondary School, Tamroli	27	Thakur Deshraj Govt. Senior Secondary School Jaghina Room No. 3
7	Govt. Prevashikase Sanskrit School Sahnawali	28	Shahid Subedar Khilona Singh Govt. Senior Secondary School Tuhiya Room No. 8
8	Govt. Secondary School Dhaurmui Room No. 5	29	Shahid Subedar Khilona Singh Govt. Senior Secondary School Tuhiya Room No. 30
9	Govt. Secondary School Dhaurmui Room No. 7	30	Govt. Primary School Tuhiya
10	Shahid Pooranmal Govt. Upper Primary School Saithra	31	Govt. Sr. Sec. School Maharajser
11	Govt. Primary School Nagala Bilothe	32	Govt. Upper Primary School Bhandorkalan Room No. 2
12	Govt. Adarsh Upper Primary School Bilothe	33	Govt. Upper Primary School Bhandorkalan Room No. 3
13	Govt. Upper Primary School Karot	34	Govt. Upper Primary School Girdharpur
14	Govt. Upper Primary School Baghai	35	Govt. Upper Primary Gundva
15	Govt. Upper Primary School Kolipura	36	Govt. Primary School Gundva Room No. 02
16	Govt. Sr. Sec. School Jatoli Rathbhan Room No. 6	37	Govt. Secondary School Murwara Room No. 01
17	Govt. Sr. Sec. School Jatoli Rathbhan Room No. 12	38	Govt. Secondary School Murwara Room No. 04
18	Govt. Upper Primary School Nagla Hathani Room No. 2	39	Govt. Primary School Kaua Ka Nagla Bharatpur
19	Govt. Adarsh Senior Secondary School Hathani Room No. 3	40	Govt. Secondary School Kamalpura Bharatpur Room No. 02
20	Govt. Adarsh Senior Secondary School Hathani Room No. 4	41	Saint Paul Public School Mukharji Nagar Bharatpur Room No. 03
21	Govt. Adarsh Primary School Jaghina Room No. 3	42	Saint Paul Public School Mukharji Nagar Bharatpur Room No. 04

Contd....

## Polling Station Level Election Results

### Polling Station-wise Votes Secured by Overall Top Five Parties in Bharatpur Assembly in Assembly Election (AE) under Bharatpur Parliamentary Constituency in Rajasthan (2018)

Number of Polling Station	Winner - Dr. Subhash Garg (RLD)	Runner-up - Vijay Bansal (Pappu Banda) (BJP)	3rd - Girdhari Tiwari (BVhP)	4th - Dalveer Singh (IND)	5th - Jasveer Singh (BSP)	NOTA	Other	Total Votes Secured
36	294	22	31	30	22	0	17	416
37	272	127	155	134	4	0	18	710
38	120	144	17	5	129	0	7	422
39	56	26	14	19	590	1	11	717
40	261	17	32	17	618	1	34	980
41	146	111	95	30	65	4	35	486
42	187	255	143	37	6	4	21	653
43	375	138	269	129	4	4	27	946
44	197	122	69	27	256	0	33	704
45	114	136	80	63	69	0	37	499
46	151	355	39	40	56	3	64	708
47	242	316	135	33	3	5	27	761
48	372	272	82	148	2	8	48	932
49	334	156	160	49	7	7	57	770
50	186	143	131	7	2	3	22	494
51	183	184	112	125	8	2	29	643
52	237	265	210	116	8	6	47	889
53	247	168	168	84	11	2	18	698
54	187	149	64	325	1	3	27	756
55	86	155	70	354	2	1	32	700
56	456	140	69	184	57	4	31	941
57	301	102	44	285	41	2	31	806
58	211	139	108	222	5	4	36	725
59	126	149	68	123	6	2	26	500
60	131	215	163	208	4	4	50	775
61	222	172	184	218	0	5	33	834
62	208	98	208	62	46	5	30	657
63	195	146	216	50	11	4	21	643
64	155	198	232	128	3	4	31	751
65	496	25	34	43	243	7	42	890
66	300	81	34	38	34	0	18	505
67	167	244	330	22	6	11	43	823
68	456	181	115	44	27	0	46	869
69	181	164	191	65	12	1	21	635
70	154	165	178	38	21	3	22	581

Contd....

## Polling Station Level Election Results

**Winner, Runner-up and 3rd Party Position & Winning Margin According to Polling Stations in Bharatpur Assembly in Assembly Election (AE) under Bharatpur Parliamentary Constituency in Rajasthan (2018)**

Polling Station Number	Winner Party	Winner Votes (%)	Runner-up Party	Runner-up Votes (%)	Winning Margin Votes (%)	Third Party	Third Party Votes (%)	Other Votes (%)
71	RLD	289 (40.08)	BVhP	162 (22.47)	127 (17.61)	BSP	99 (13.73)	171 (23.72)
72	BVhP	319 (38.3)	RLD	244 (29.29)	75 (9.01)	BJP	128 (15.37)	142 (17.05)
73	RLD	365 (43.82)	BVhP	218 (26.17)	147 (17.65)	BJP	149 (17.89)	101 (12.12)
74	BVhP	227 (32.57)	BJP	193 (27.69)	34 (4.88)	RLD	154 (22.09)	123 (17.65)
75	RLD	427 (56.86)	BVhP	122 (16.25)	305 (40.61)	BJP	85 (11.32)	117 (15.58)
76	BVhP	226 (31.7)	RLD	199 (27.91)	27 (3.79)	BJP	163 (22.86)	125 (17.53)
77	RLD	265 (34.46)	BJP	247 (32.12)	18 (2.34)	BVhP	199 (25.88)	58 (7.54)
78	BVhP	317 (36.82)	BJP	277 (32.17)	40 (4.65)	RLD	182 (21.14)	85 (9.87)
79	RLD	399 (55.65)	BJP	112 (15.62)	287 (40.03)	BVhP	92 (12.83)	114 (15.9)
80	RLD	453 (46.89)	BVhP	238 (24.64)	215 (22.25)	BJP	167 (17.29)	108 (11.18)
81	RLD	277 (36.11)	BVhP	271 (35.33)	6 (0.78)	BJP	150 (19.56)	69 (9)
82	RLD	376 (64.16)	BVhP	109 (18.6)	267 (45.56)	BJP	57 (9.73)	44 (7.51)
83	RLD	362 (38.8)	BJP	244 (26.15)	118 (12.65)	BVhP	224 (24.01)	103 (11.04)
84	BVhP	372 (52.25)	BJP	162 (22.75)	210 (29.5)	RLD	123 (17.28)	55 (7.72)
85	RLD	268 (34.36)	BVhP	259 (33.21)	9 (1.15)	BJP	182 (23.33)	71 (9.1)
86	BVhP	270 (36.14)	RLD	227 (30.39)	43 (5.75)	BJP	167 (22.36)	83 (11.11)
87	BVhP	308 (37.06)	RLD	254 (30.57)	54 (6.49)	BJP	163 (19.61)	106 (12.76)
88	RLD	340 (43.48)	BVhP	239 (30.56)	101 (12.92)	BJP	85 (10.87)	118 (15.09)
89	BVhP	248 (49.6)	RLD	107 (21.4)	141 (28.2)	BJP	56 (11.2)	89 (17.8)
90	RLD	444 (44.22)	BVhP	227 (22.61)	217 (21.61)	IND (DS)	182 (18.13)	151 (15.04)
91	BVhP	347 (43.11)	RLD	209 (25.96)	138 (17.15)	BJP	164 (20.37)	85 (10.56)
92	BVhP	314 (42.72)	BJP	225 (30.61)	89 (12.11)	RLD	150 (20.41)	46 (6.26)
93	BVhP	287 (49.31)	BJP	161 (27.66)	126 (21.65)	RLD	89 (15.29)	45 (7.73)
94	BJP	294 (40.95)	BVhP	219 (30.5)	75 (10.45)	RLD	106 (14.76)	99 (13.79)
95	BVhP	346 (38.11)	RLD	256 (28.19)	90 (9.92)	BJP	211 (23.24)	95 (10.46)
96	BVhP	325 (33.61)	RLD	306 (31.64)	19 (1.97)	BJP	225 (23.27)	111 (11.48)
97	BVhP	371 (44.75)	RLD	201 (24.25)	170 (20.5)	BJP	190 (22.92)	67 (8.08)
98	BVhP	359 (39.15)	BJP	316 (34.46)	43 (4.69)	RLD	128 (13.96)	114 (12.43)
99	BVhP	315 (36.97)	BJP	293 (34.39)	22 (2.58)	RLD	202 (23.71)	42 (4.93)
100	BVhP	352 (45.36)	BJP	215 (27.71)	137 (17.65)	RLD	162 (20.88)	47 (6.06)
101	BSP	451 (49.78)	RLD	150 (16.56)	301 (33.22)	BVhP	131 (14.46)	174 (19.21)
102	BVhP	344 (39.27)	BJP	209 (23.86)	135 (15.41)	RLD	182 (20.78)	141 (16.1)
103	BVhP	307 (36.46)	RLD	228 (27.08)	79 (9.38)	BJP	220 (26.13)	87 (10.33)
104	RLD	178 (30.38)	BVhP	143 (24.4)	35 (5.98)	BJP	128 (21.84)	137 (23.38)
105	BSP	272 (32.38)	RLD	251 (29.88)	21 (2.5)	BJP	130 (15.48)	187 (22.26)

Contd....

## Socio-Economic Amenities - Rural

### Access to Education Facilities

Particulars	Number of Village (% of Population)				
	Available	Not Available	If Not Available (Distance of Nearest Facility)		
			A	B	C
Govt. Primary School	76 (96)	20 (4)	2 (0)	0 (0)	0 (0)
Private Primary School	49 (73)	47 (27)	16 (4)	1 (0)	0 (0)
Govt. Middle School	42 (73)	54 (27)	26 (10)	1 (1)	1 (1)
Private Middle School	45 (70)	51 (30)	8 (3)	2 (1)	0 (0)
Govt. Secondary School	23 (51)	73 (49)	50 (29)	10 (9)	2 (2)
Private Secondary School	19 (36)	77 (64)	1 (0)	1 (1)	1 (1)
Govt. Senior Secondary School	9 (27)	87 (73)	54 (39)	21 (20)	6 (7)
Private Senior Secondary School	6 (18)	90 (82)	0 (0)	1 (1)	2 (2)
Govt. Arts and Science Degree College	0 (0)	96 (100)	9 (11)	41 (44)	44 (45)
Private Arts and Science Degree College	0 (0)	96 (100)	1 (0)	1 (0)	0 (0)
Govt. Engineering College	0 (0)	96 (100)	0 (0)	0 (0)	0 (0)
Private Engineering College	0 (0)	96 (100)	14 (13)	36 (40)	46 (47)
Govt. Medicine College	0 (0)	96 (100)	6 (8)	37 (40)	40 (41)
Private Medicine College	0 (0)	96 (100)	3 (2)	5 (4)	5 (5)
Govt. Management Institute	0 (0)	96 (100)	2 (1)	23 (25)	40 (41)
Private Management Institute	0 (0)	96 (100)	8 (8)	10 (12)	13 (13)
Govt. Polytechnic	0 (0)	96 (100)	9 (11)	40 (40)	44 (44)
Private Polytechnic	0 (0)	96 (100)	0 (0)	2 (3)	1 (1)
Govt. Vocational Training School/ITI	0 (0)	96 (100)	6 (5)	35 (37)	40 (40)
Private Vocational Training School/ITI	0 (0)	96 (100)	6 (8)	8 (7)	1 (3)
Govt. Non Formal Training Centre	0 (0)	96 (100)	6 (5)	29 (25)	38 (37)
Private Non Formal Training Centre	0 (0)	96 (100)	3 (6)	13 (18)	7 (8)
Govt. School For Disabled	0 (0)	96 (100)	0 (0)	0 (0)	2 (1)
Private School For Disabled	0 (0)	96 (100)	9 (11)	41 (43)	44 (44)
Government Others	0 (0)	96 (100)	0 (0)	0 (0)	0 (0)
Private Others	0 (0)	96 (100)	0 (0)	0 (0)	0 (0)

Note : Distance A : Less than 5 km; B : Between 5-10 km; C : 10+ km.; Source : Data Analysis is based on 2011 Census.

## DISCLAIMER

The Terms of Use and Disclaimer of Datanet India Private Limited (hereinafter referred to as "Datanet") for use of this analysis report of **Bharatpur Assembly Constituency (Bharatpur Vidhan Sabha)** :-

1. **Assembly Factbook™** is a Registered Trade Mark owned by Datanet.
2. All the maps are sketched and graphical representation only and have not been drawn to the scale and also not to represent the actual geographical area or boundary of the unit.
3. The data for the aforesaid analysis is based on authentic sources and has been culled from the various publications of Census, CSO and NSSO for district and block level data, various central and state government departments, Central & State Elections Commissions and the concerned Returning Officers' releases, Electoral Rolls, Election results and allied publications, internal assessment, surveys, estimates and analysis. Therefore, certain adjustment of data at micro level may have been done to arrive closer to the macro data.
4. Data have been provided on an "As Is" and "As AVAILABLE" basis
5. The colours shown in the maps or diagram and charts of a particular party, alliance or AC are indicative and do not represent them.
6. This publication which includes maps, sheets, graphs and data would be the property under copyright of Datanet only. The user may use these for its internal study, analysis and research purposes. It's public display, re-selling or any commercial uses by the user are not allowed.
7. Datanet has taken due care and caution in compilation and processing of data and allied information, but does not guarantee the accuracy, adequacy or completeness of any information/analysis and will be not responsible for any errors or omissions or for the results obtained from the use of such information/analysis.
8. All the contents for the publication have been culled from various authentic sources and Datanet reasonably believes such sources to be reliable, but does not make any representations, express or implied as to the accuracy or fitness of use of such information. The information or contents of the information/analysis do not constitute advice and should not be relied upon in making (or refraining from making) any decision. Any reliance placed upon the information provided by Datanet is the sole responsibility and strictly at the user's risk.
9. In no event will Datanet be liable for any damages (including, without limitation, damages for loss of business projects, or loss of profits) arising in contract, tort or otherwise from the use of or inability to use any of its contents, or from any action taken (or refrained from being taken) as a result of using the analysis or any of its contents. Datanet its directors, owners, editors, officials, employees, distributor and agents or any associate will not be liable for any errors in the information contained or any consequences arising from the use of the contents of the provided information/analysis.
10. If any provision of these terms and conditions is held invalid or illegal or unenforceable for any reason by any court of competent jurisdiction, such provision shall be severed and the remainder of provisions of the terms and conditions shall continue in full force and effect as if the Term of Use had been executed with the invalid, illegal or unenforceable provision eliminated.
11. If there are any discrepancies in the information provided, please bring it to attention of Datanet for suitable rectification measures.



**Buy Online This Complete Book At  
Indiastat Publication Book Store**

**[www.indiastatpublications.com](http://www.indiastatpublications.com)**

**or go directly at**

**[http://www.indiastatpublications.com/  
Assembly\\_factbook/Rajasthan/Bharatpur/ Bharatpur](http://www.indiastatpublications.com/Assembly_factbook/Rajasthan/Bharatpur/Bharatpur)**

 **indiastat**elections

ISBN : 978-93-87267-44-2



9 789387 267442