



Rajasthan

# Assembly Factbook™

Deeg-Kumher Assembly Constituency



Key Electoral Data of Deeg-Kumher  
Assembly Constituency (Vidhan Sabha)

Rajasthan

# Assembly Factbook™

Deeg-Kumher Assembly Constituency



Deeg-Kumher Vidhan Sabha

## **Editor & Director**

Dr. R.K. Thukral

## **Research Editor**

Dr. Shafeeq Rahman

## **Compiled, Researched and Published by Datanet India Pvt. Ltd.**

D-100, 1st Floor,

Okhla Industrial Area, Phase-I,  
New Delhi- 110020.

Ph.: 91-11- 43580781-84

Email : support@indiastatpublications.com

Website : www.indiastatelections.com

## **Online Book Store :**

www.indiastatpublications.com

**Report No. :** AFB/RJ-072-0125

**ISBN :** 978-93-87267-65-7

**First Edition :** January, 2018

**Eighth Updated Edition :** January, 2025

**Price :** Rs. 11500/-

US\$ 310

**© Datanet India Pvt. Ltd.**

All rights reserved. No part of this book may be reproduced, stored in a retrieval system or transmitted in any form or by any means, mechanical photocopying, photographing, scanning, recording or otherwise without the prior written permission of the publisher. Please refer to Disclaimer at page no. 208 for the use of this publication.

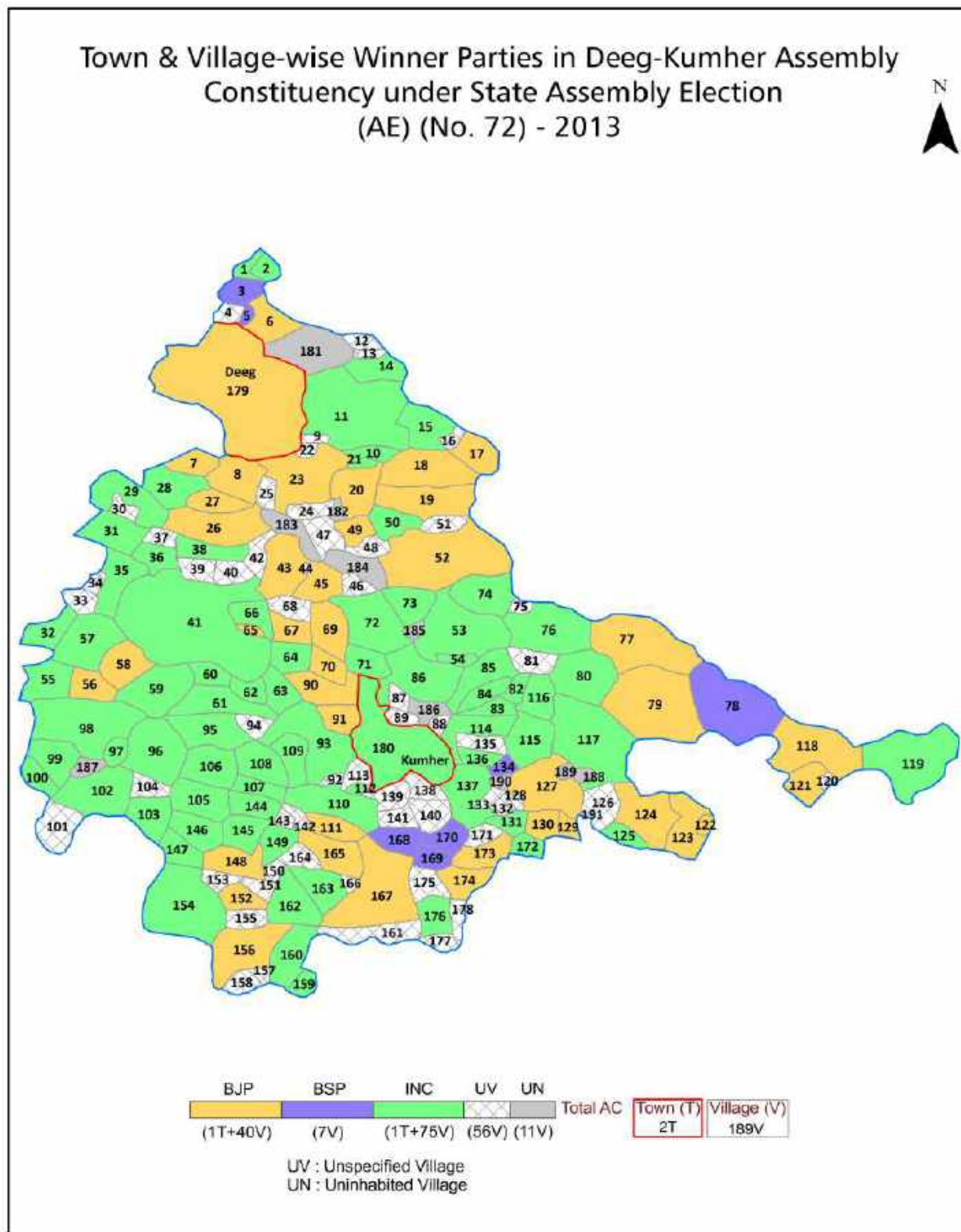
Printed in India

## Contents

No.	Particulars	Page No.
	<b>Introduction</b>	
1	Assembly Constituency - (Vidhan Sabha) at a Glance   Features of Assembly as per Delimitation Commission of India (2008)	1-2
	<b>Location and Political Maps</b>	
2	Location Map   Boundaries of Assembly Constituency - (Vidhan Sabha in District   Boundaries of Assembly Constituency under Parliamentary Constituency - (Lok Sabha)   Town & Village-wise Winner Parties- 2024, 2023, 2019, 2018, 2014, 2013, 2009 and 2008	3-11
	<b>Administrative Setup (2011)</b>	
3	District   Sub-district   Towns   Villages   Inhabited Villages   Uninhabited Villages   Village Panchayat   Intermediate Panchayat	12-22
	<b>Demographics (2011)</b>	
4	Population   Households   Rural/Urban Population   Towns and Villages by Population Size   Sex Ratio (Total & 0-6 Years)   Religious Population   Social Population   Literacy Rate	23-24
	<b>Electoral Features</b>	
5	Important Dates of Last Elections Held   Electors by Gender   Service Electors   Voters   Voters Turnout   Polling Stations & Average Number of Electors per Polling Station   Electors by Age Group   Present Elected Representatives	25-30
	<b>Historical Summary Election Results</b>	
6	Vote Share of Major Parties   Winning Margin (Number & Percentage   Polarity of Parties   Summary Result of Assembly Segment of Parliamentary Elections 2024, 2019, 2014, 2009, 2004 and 1999   Summary Result of Assembly Elections 2023, 2018, 2013, 2008, 2003, 1998, 1993, 1990, 1985, 1980, 1977, 1972, 1967 and 1952	31-52
	<b>Polling Station Level Election Results</b>	
7	Name and Number of Polling Station 2024, 2023, 2019, 2018, 2014, 2013, 2009 and 2008   Polling Station-wise Electors, Voters & Voters Turnout 2024, 2023, 2019, 2018, 2014, 2013, 2009 and 2008   Polling Station wise Elections Results 2024, 2023, 2019, 2018, 2014, 2013, 2009 and 2008	53-188
	<b>Share of Assembly Constituency</b>	
8	Share of Assembly Constituency - (Vidhan Sabha) in State, District and Parliamentary Constituency - (Lok Sabha)	189
	<b>Socio-Economic Amenities (2011)</b>	
9	Access to Administrative Units   Agricultural, Manufacturing and Industrial Commodities   Demographic Indicators   Education   Health & Manpower   Drinking Water Supply   Sanitation   Entertainment and Recreations Infrastructure   Power   Food Allocation Distribution and Marketing of Agriculture Commodities Infrastructure   Transport and Road Infrastructure   Communication   Banking and Financial Services   Land Use   Irrigation Source	191-205
10	<b>Abbreviation &amp; Sources</b>	206-207
11	<b>Disclaimer</b>	208



## Location & Political Map



## Administrative Setup

### List of Village Panchayat & Intermediate Panchayat (Block) Name - 2011

Village Name	Village Panchayat Name	Intermediate Panchayat Name
Abhaurra	Abhaurra	Kumher
Adhaiya Kalan	Lakhan	Kumher
Adhaiya Khurd	Lakhan	Kumher
Ajan	Ajan	Kumher
Ajau	Ajau	Kumher
Ajaypura	Sikrori	Kumher
Ankholi	Shyorawali	Deeg
Astavan Jadid	Astavan	Kumher
Astavan Kadim	Astavan	Kumher
Au	Au	Deeg
Awar	Awar	Kumher
Baben	Baben	Kumher
Badangarh	Badangarh	Deeg
Bahaj	Bahaj	Deeg
Bahtana	Kuchawati	Deeg
Bani	Bhatawali	Kumher
Bansroli	Gudawali	Kumher
Barawali	Songaon	Deeg
Baroli Chauth	Baroli Chauth	Deeg
Bartai	Usrani	Kumher
Basokar	Paprera	Kumher
Belara Kalan	Belara Kalan	Kumher
Belara Khurd	Belara Kalan	Kumher
Bhadai-Ka-Nagla	Shyorawali	Deeg
Bhatawali	Bhatawali	Kumher
Bhatpura	Maharawar	Kumher
Bheelmka	Wadripur	Deeg
Bilawati	Reethauthi	Kumher
Birharu	Birharu	Kumher

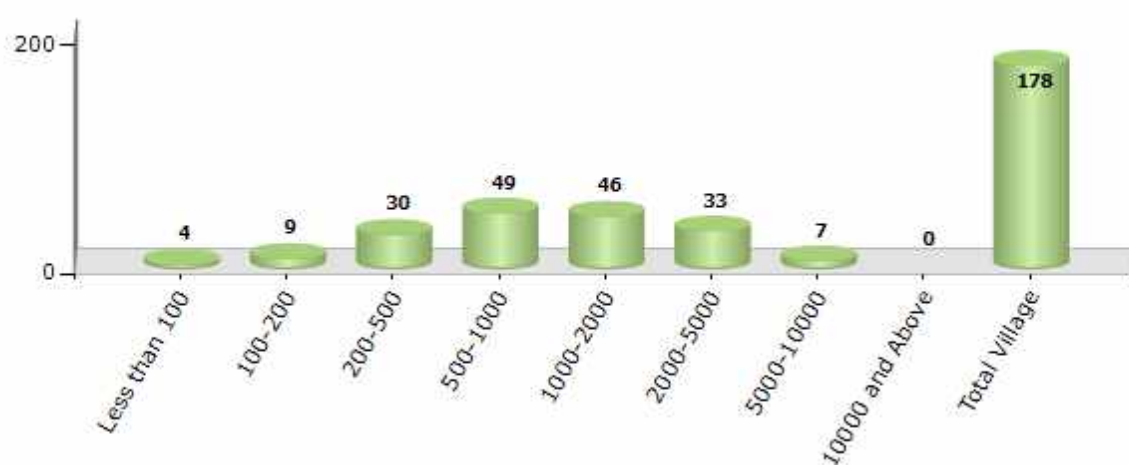
Contd....

## Demographic

### Number of Villages by Population Size - 2011

Less than 100	100-200	200-500	500-1000	1000-2000	2000-5000	5000-10000	10000 and Above	Total Village
4	9	30	49	46	33	7	0	178

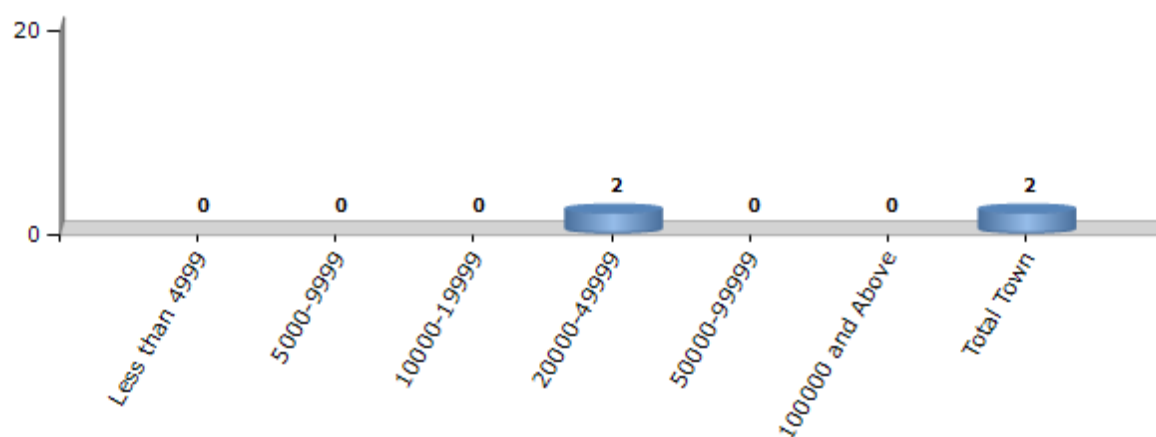
Number of Villages by Population Size - 2011



### Number of Towns by Population Size - 2011

Less than 4999	5000-9999	10000-19999	20000-49999	50000-99999	100000 and Above	Total Town
0	0	0	2	0	0	2

Number of Towns by Population Size - 2011

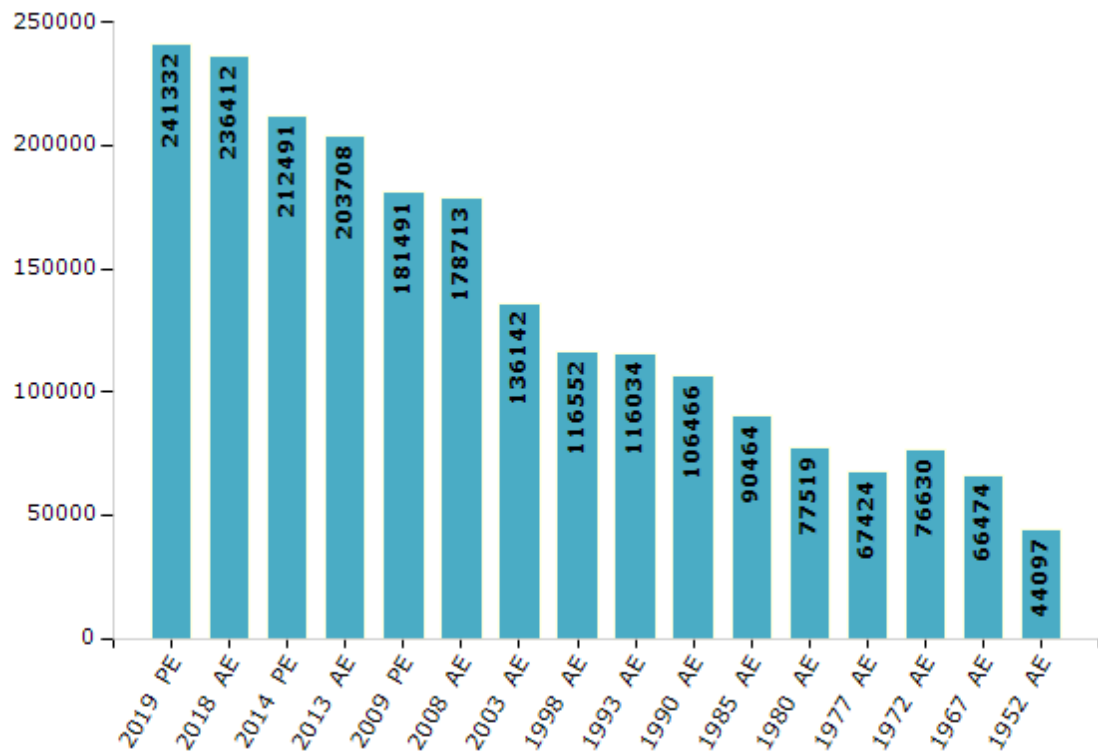


## Electoral Features

### Electors by Male & Female

Year	Male	Female	Others	Total	Year	Male	Female	Others	Total
2019 PE	129010	112318	4	241332	1993 AE	63462	52572	-	116034
2018 AE	126301	110108	3	236412	1990 AE	57197	49269	-	106466
2014 PE	114033	98457	1	212491	1985 AE	48612	41852	-	90464
2013 AE	109159	94549	0	203708	1980 AE	40721	36798	-	77519
2009 PE	97597	83894	-	181491	1977 AE	35404	32020	-	67424
2008 AE	96026	82687	-	178713	1972 AE	40059	36571	-	76630
2004 PE	-	-	-	-	1967 AE	-	-	-	66474
2003 AE	73803	62339	-	136142	1962 AE	-	-	-	-
1999 PE	-	-	-	-	1957 AE	-	-	-	-
1998 AE	63810	52742	-	116552	1952 AE	-	-	-	44097

Number of Electors



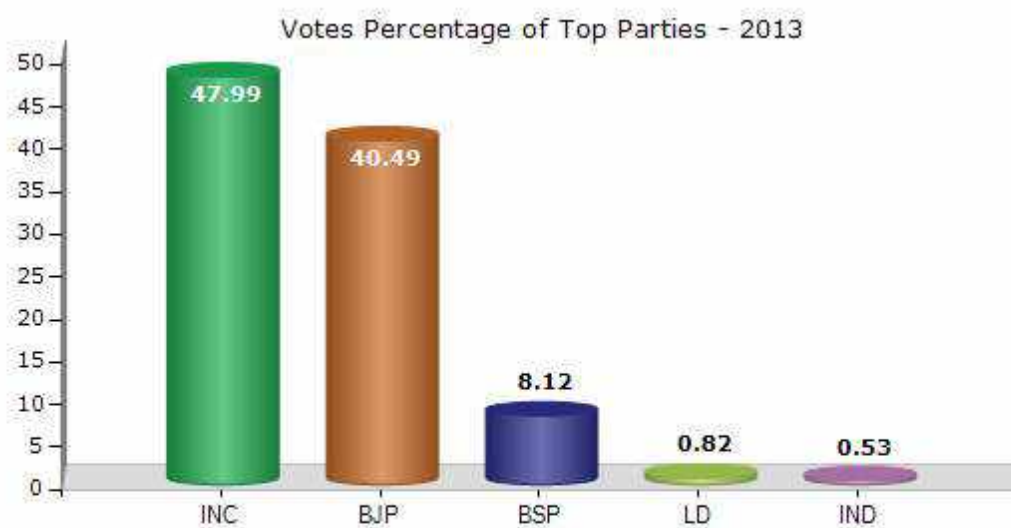
**Note :** AE : Assembly Election, PE : Assembly Segment of Parliamentary Election



## Historical Summary Election Results

### Summary Result of Assembly Election - 2013

Candidate Name	Party	Votes	Votes %
Vishvendra Singh	INC	71407	47.99
Dr.Digamber Singh	BJP	60245	40.49
Rajjan Singh	BSP	12086	8.12
Balmukand	LD	1214	0.82
Narendra Singh	IND	791	0.53
Dinesh Chand	IND	496	0.33
Mukita	IND	384	0.26
Om Prakash	IND	231	0.16
Manoj Kumar	BSDL	226	0.15
Anil Kumar Singh	IND	131	0.09
Vikram Singh	BYS	120	0.08
Rakesh Kumar	JBSP	97	0.07
	NOTA	1372	0.92



## Polling Station Level Election Results

### Number and Name of Polling Stations (PS) (2018)

Number of Polling Stations	Name of Polling Stations	Number of Polling Stations	Name of Polling Stations
1	Govt. Upper Primary School Bhilamka	22	Damodarlal Gupta Govt. Upper Primary School Purani Deeg Left Part Deeg
2	Govt. Adharsh Senior Secondary School, Badripur	23	Damodarlal Gupta Govt. Upper Primary School Purani Deeg Right Part Deeg
3	Govt. Aadarsh Senior Secondary School, Badripur Right Part	24	Govt. Girls Upper Primary School Purani Deeg Left Part
4	Govt. Senior Secondary School Iklehra Left Part	25	Govt. Girls Upper Primary School Purani Deeg Right Part
5	Govt. Senior Secondary School, Iklehra Right Part	26	Govt. Primary School Naya Bazar Deeg
6	Govt. Adharsh Secondary School Room No. 4	27	Nagar Palika Bhawan Deeg
7	Govt. Adharsh Secondary School Room No. 6	28	Govt. Upper Primary School Malipura
8	Govt. Adharsh Secondary School Room No. 10	29	Govt. Secondary School Nagla Moti
9	Govt. Upper Primary School Kunda Bhagwan Das Deeg Left Part	30	Govt. Balika Upper Primary School Purana Bhavan Bahaj
10	Govt. Upper Primary School Kunda Bhagwan Das Deeg Right Part	31	Govt. Balika Upper Primary School Naveen Bhavan Bahaj
11	Kishan Lal Joshi Govt. Adarsh Senior Secondary School Deeg Room No. 15	32	Sheela Joshi Govt. Senior Secondary School Bahaj Left Part Room No. 9
12	Kishan Lal Joshi Govt. Adarsh Senior Secondary School Deeg Room No. 13	33	Sheela Joshi Govt. Senior Secondary School Bahaj Left Part Room No. 17
13	Kishan Lal Joshi Govt. Adarsh Senior Secondary School Deeg Room No. 4	34	Govt. Sanskrit Baliak Upper Primary School Bahaj
14	Shri Banke Bihari Kanhiya Lal Mahila Mahavidhayalay Deeg Left Part	35	Govt. Senior Secondary School Nagla Dandu
15	Shri Banke Bihari Kanhiya Lal Mahila Mahavidhayalay Deeg Right Part	36	Govt. Senior Secondary School Baroli Chauth Left Part
16	Lala Manohar Lal Khandelwal Govt. Girls Senior Secondary School Deeg IInd Part Room No. 06	37	Govt. Senior Secondary School Baroli Chauth Right Part
17	Lala Manohar Lal Khandelwal Govt. Girls Senior Secondary School Deeg IInd Part Room No. 11	38	Poorv Govt. Balika Upper Primary School Baroli Chauth
18	Lala Manohar Lal Khandelwal Govt. Girls Senior Secondary School Deeg Left Part	39	Govt. Upper Primary School Punchhari
19	Lala Manohar Lal Khandelwal Govt. Girls Senior Secondary School Deeg Right Part	40	Govt. Secondary School Samai Left Part
20	Govt. Girls Upper Primary Purana Bus Stand Deeg	41	Govt. Secondary School Samai Right Part
21	Govt. Girls Upper Primary School Naveen Deeg	42	Govt. Girls Secondary School Kheda Brahman

Contd....

## Polling Station Level Election Results

### Polling Station-wise Votes Secured by Overall Top Five Parties in Deeg-Kumher Assembly in Assembly Election (AE) under Bharatpur Parliamentary Constituency in Rajasthan (2018)

Number of Polling Station	Winner - Vishvendra Singh (INC)	Runner-up - Dr. Shailesh Singh (BJP)	3rd - Pratap Singh Sinsinwar Maharawat (BSP)	4th - Surendra Singh (IND)	5th - Chandrapal (AAP)	NOTA	Other	Total Votes Secured
36	422	216	6	1	0	1	0	646
37	492	176	1	1	0	3	1	674
38	354	174	145	6	1	7	4	691
39	149	197	14	1	0	5	2	368
40	151	248	18	1	1	3	1	423
41	181	178	143	2	1	3	1	509
42	161	153	230	2	1	4	0	551
43	133	292	0	1	2	5	5	438
44	218	305	1	1	4	3	4	536
45	391	175	77	6	3	9	6	667
46	189	471	42	7	6	7	9	731
47	127	277	261	4	6	10	9	694
48	68	220	392	3	0	3	2	688
49	138	591	13	3	5	2	7	759
50	117	327	56	2	3	3	2	510
51	148	600	40	4	4	17	8	821
52	501	222	95	2	2	7	3	832
53	384	231	75	2	0	8	9	709
54	258	186	47	2	1	1	15	510
55	76	466	13	2	5	4	7	573
56	109	238	127	2	1	2	3	482
57	378	94	175	2	2	0	0	651
58	561	128	9	1	0	2	1	702
59	356	151	52	1	3	6	5	574
60	192	310	11	1	1	2	5	522
61	208	137	195	1	2	0	2	545
62	411	38	0	0	1	1	1	452
63	408	278	64	4	0	2	5	761
64	411	268	5	5	2	5	9	705
65	513	203	18	0	3	0	2	739
66	302	138	338	4	2	4	3	791
67	308	232	0	1	2	5	6	554
68	494	157	5	3	0	4	4	667
69	83	326	264	1	4	10	10	698
70	101	584	24	2	5	5	4	725

Contd....

## Polling Station Level Election Results

**Winner, Runner-up and 3rd Party Position & Winning Margin According to Polling Stations in Deeg-Kumher Assembly in Assembly Election (AE) under Bharatpur Parliamentary Constituency in Rajasthan (2018)**

Polling Station Number	Winner Party	Winner Votes (%)	Runner-up Party	Runner-up Votes (%)	Winning Margin Votes (%)	Third Party	Third Party Votes (%)	Other Votes (%)
71	BJP	276 (47.34)	INC	251 (43.05)	25 (4.29)	BSP	43 (7.38)	13 (2.23)
72	BJP	470 (60.1)	INC	200 (25.58)	270 (34.52)	BSP	105 (13.43)	7 (0.9)
73	INC	408 (64.15)	BSP	143 (22.48)	265 (41.67)	BJP	77 (12.11)	8 (1.26)
74	INC	302 (71.73)	BJP	73 (17.34)	229 (54.39)	BSP	42 (9.98)	4 (0.95)
75	BJP	357 (57.49)	INC	235 (37.84)	122 (19.65)	BSP	5 (0.81)	24 (3.86)
76	BJP	353 (50.86)	INC	297 (42.8)	56 (8.06)	BSP	19 (2.74)	25 (3.6)
77	BJP	306 (44.16)	INC	256 (36.94)	50 (7.22)	BSP	115 (16.59)	16 (2.31)
78	BJP	331 (58.17)	INC	197 (34.62)	134 (23.55)	BSP	28 (4.92)	13 (2.28)
79	INC	472 (64.75)	BJP	223 (30.59)	249 (34.16)	BSP	19 (2.61)	15 (2.06)
80	BJP	313 (51.82)	INC	282 (46.69)	31 (5.13)	BSP	3 (0.5)	6 (0.99)
81	INC	454 (66.37)	BJP	216 (31.58)	238 (34.79)	BSP	8 (1.17)	6 (0.88)
82	INC	224 (58.64)	BJP	138 (36.13)	86 (22.51)	BSP	15 (3.93)	5 (1.31)
83	INC	403 (69.72)	BJP	127 (21.97)	276 (47.75)	BSP	44 (7.61)	4 (0.69)
84	INC	317 (46.35)	BJP	197 (28.8)	120 (17.55)	BSP	162 (23.68)	8 (1.17)
85	INC	388 (61.2)	BJP	143 (22.56)	245 (38.64)	BSP	96 (15.14)	7 (1.1)
86	INC	432 (62.16)	BSP	140 (20.14)	292 (42.02)	BJP	111 (15.97)	12 (1.73)
87	BJP	386 (71.48)	INC	102 (18.89)	284 (52.59)	BSP	35 (6.48)	17 (3.15)
88	BJP	303 (64.19)	INC	139 (29.45)	164 (34.74)	BSP	15 (3.18)	15 (3.18)
89	BJP	354 (76.79)	INC	97 (21.04)	257 (55.75)	AAP	5 (1.08)	5 (1.08)
90	BJP	218 (48.44)	INC	124 (27.56)	94 (20.88)	BSP	105 (23.33)	3 (0.67)
91	BJP	401 (55.62)	INC	264 (36.62)	137 (19)	BSP	46 (6.38)	10 (1.39)
92	INC	459 (59.15)	BJP	202 (26.03)	257 (33.12)	BSP	104 (13.4)	11 (1.42)
93	BJP	391 (58.8)	INC	235 (35.34)	156 (23.46)	BSP	18 (2.71)	21 (3.16)
94	BJP	375 (46.93)	BSP	227 (28.41)	148 (18.52)	INC	183 (22.9)	14 (1.75)
95	INC	224 (49.02)	BJP	209 (45.73)	15 (3.29)	BSP	12 (2.63)	12 (2.63)
96	INC	493 (69.24)	BJP	120 (16.85)	373 (52.39)	BSP	81 (11.38)	18 (2.53)
97	INC	366 (57.64)	BJP	160 (25.2)	206 (32.44)	BSP	95 (14.96)	14 (2.2)
98	INC	254 (38.96)	BSP	250 (38.34)	4 (0.62)	BJP	140 (21.47)	8 (1.23)
99	INC	262 (41.46)	BSP	226 (35.76)	36 (5.7)	BJP	121 (19.15)	23 (3.64)
100	INC	362 (65.46)	BJP	183 (33.09)	179 (32.37)	BSP	2 (0.36)	6 (1.08)
101	INC	471 (69.67)	BJP	145 (21.45)	326 (48.22)	BSP	49 (7.25)	11 (1.63)
102	INC	422 (87.01)	BJP	60 (12.37)	362 (74.64)	IND (SS)	1 (0.21)	2 (0.41)
103	INC	354 (55.84)	BJP	239 (37.7)	115 (18.14)	BSP	31 (4.89)	10 (1.58)
104	INC	301 (57.77)	BJP	161 (30.9)	140 (26.87)	BSP	53 (10.17)	6 (1.15)
105	BJP	241 (52.16)	INC	209 (45.24)	32 (6.92)	BSP	8 (1.73)	4 (0.87)

Contd....

## Socio-Economic Amenities - Rural

### Access to Education Facilities

Particulars	Number of Village (% of Population)				
	Available	Not Available	If Not Available (Distance of Nearest Facility)		
			A	B	C
Govt. Primary School	135 (95)	43 (5)	8 (0)	1 (0)	1 (0)
Private Primary School	88 (78)	90 (22)	28 (3)	4 (1)	1 (0)
Govt. Middle School	88 (82)	90 (18)	29 (4)	8 (2)	1 (0)
Private Middle School	80 (71)	98 (29)	25 (4)	6 (1)	3 (1)
Govt. Secondary School	63 (69)	115 (31)	74 (17)	19 (6)	5 (1)
Private Secondary School	43 (50)	135 (50)	5 (2)	4 (2)	0 (0)
Govt. Senior Secondary School	23 (35)	155 (65)	60 (25)	63 (23)	9 (3)
Private Senior Secondary School	17 (17)	161 (83)	5 (2)	6 (4)	2 (1)
Govt. Arts and Science Degree College	0 (0)	178 (100)	15 (6)	86 (40)	58 (43)
Private Arts and Science Degree College	0 (0)	178 (100)	4 (1)	10 (5)	5 (4)
Govt. Engineering College	0 (0)	178 (100)	0 (0)	0 (0)	7 (5)
Private Engineering College	0 (0)	178 (100)	0 (0)	22 (12)	149 (84)
Govt. Medicine College	0 (0)	178 (100)	0 (0)	16 (8)	132 (76)
Private Medicine College	0 (0)	178 (100)	0 (0)	0 (0)	30 (15)
Govt. Management Institute	0 (0)	178 (100)	0 (0)	15 (8)	96 (57)
Private Management Institute	0 (0)	178 (100)	0 (0)	7 (4)	60 (32)
Govt. Polytechnic	1 (1)	177 (99)	0 (0)	15 (7)	108 (61)
Private Polytechnic	1 (1)	177 (99)	0 (0)	1 (1)	53 (30)
Govt. Vocational Training School/ITI	0 (0)	178 (100)	10 (4)	47 (20)	44 (36)
Private Vocational Training School/ITI	0 (0)	178 (100)	14 (5)	44 (22)	18 (13)
Govt. Non Formal Training Centre	0 (0)	178 (100)	15 (6)	68 (28)	66 (49)
Private Non Formal Training Centre	0 (0)	178 (100)	2 (1)	16 (10)	11 (7)
Govt. School For Disabled	0 (0)	178 (100)	0 (0)	0 (0)	53 (28)
Private School For Disabled	0 (0)	178 (100)	0 (0)	8 (2)	117 (70)
Government Others	0 (0)	178 (100)	0 (0)	0 (0)	0 (0)
Private Others	0 (0)	178 (100)	0 (0)	0 (0)	0 (0)

Note : Distance A : Less than 5 km; B : Between 5-10 km; C : 10+ km.; Source : Data Analysis is based on 2011 Census.

## DISCLAIMER

The Terms of Use and Disclaimer of Datanet India Private Limited (hereinafter referred to as "Datanet") for use of this analysis report of **Deeg-Kumher Assembly Constituency (Deeg-Kumher Vidhan Sabha)** :-

1. **Assembly Factbook™** is a Registered Trade Mark owned by Datanet.
2. All the maps are sketched and graphical representation only and have not been drawn to the scale and also not to represent the actual geographical area or boundary of the unit.
3. The data for the aforesaid analysis is based on authentic sources and has been culled from the various publications of Census, CSO and NSSO for district and block level data, various central and state government departments, Central & State Elections Commissions and the concerned Returning Officers' releases, Electoral Rolls, Election results and allied publications, internal assessment, surveys, estimates and analysis. Therefore, certain adjustment of data at micro level may have been done to arrive closer to the macro data.
4. Data have been provided on an "As Is" and "As AVAILABLE" basis
5. The colours shown in the maps or diagram and charts of a particular party, alliance or AC are indicative and do not represent them.
6. This publication which includes maps, sheets, graphs and data would be the property under copyright of Datanet only. The user may use these for its internal study, analysis and research purposes. It's public display, re-selling or any commercial uses by the user are not allowed.
7. Datanet has taken due care and caution in compilation and processing of data and allied information, but does not guarantee the accuracy, adequacy or completeness of any information/analysis and will be not responsible for any errors or omissions or for the results obtained from the use of such information/analysis.
8. All the contents for the publication have been culled from various authentic sources and Datanet reasonably believes such sources to be reliable, but does not make any representations, express or implied as to the accuracy or fitness of use of such information. The information or contents of the information/analysis do not constitute advice and should not be relied upon in making (or refraining from making) any decision. Any reliance placed upon the information provided by Datanet is the sole responsibility and strictly at the user's risk.
9. In no event will Datanet be liable for any damages (including, without limitation, damages for loss of business projects, or loss of profits) arising in contract, tort or otherwise from the use of or inability to use any of its contents, or from any action taken (or refrained from being taken) as a result of using the analysis or any of its contents. Datanet its directors, owners, editors, officials, employees, distributor and agents or any associate will not be liable for any errors in the information contained or any consequences arising from the use of the contents of the provided information/analysis.
10. If any provision of these terms and conditions is held invalid or illegal or unenforceable for any reason by any court of competent jurisdiction, such provision shall be severed and the remainder of provisions of the terms and conditions shall continue in full force and effect as if the Term of Use had been executed with the invalid, illegal or unenforceable provision eliminated.
11. If there are any discrepancies in the information provided, please bring it to attention of Datanet for suitable rectification measures.



**Buy Online This Complete Book At  
Datanet India eBooks Store**

**[www.indiastatpublications.com](http://www.indiastatpublications.com)**

**or go directly at**

**[http://www.indiastatpublications.com/  
Assembly\\_factbook/Rajasthan/Bharatpur/ Deeg-Kumher](http://www.indiastatpublications.com/Assembly_factbook/Rajasthan/Bharatpur/Deeg-Kumher)**

 **indiastat**elections

ISBN : 978-93-87267-65-7



9 789387 126765