



Rajasthan

# Assembly Factbook™

Kaman Assembly Constituency



Key Electoral Data of Kaman  
Assembly Constituency (Vidhan Sabha)

Rajasthan

# **Assembly Factbook™**

Kaman Assembly Constituency



Kaman Vidhan Sabha

## **Editor & Director**

Dr. R.K. Thukral

## **Research Editor**

Dr. Shafeeq Rahman

## **Compiled, Researched and Published by Datanet India Pvt. Ltd.**

D-100, 1st Floor,

Okhla Industrial Area, Phase-I,  
New Delhi- 110020.

Ph.: 91-11- 43580781-84

Email : support@indiastatpublications.com

Website : www.indiastatelections.com

## **Online Book Store :**

www.indiastatpublications.com

**Report No. :** AFB/RJ-070-0125

**ISBN :** 978-93-87267-96-1

**First Edition :** January, 2018

**Eighth Updated Edition :** January, 2025

**Price :** Rs. 11500/-

US\$ 310

**© Datanet India Pvt. Ltd.**

All rights reserved. No part of this book may be reproduced, stored in a retrieval system or transmitted in any form or by any means, mechanical photocopying, photographing, scanning, recording or otherwise without the prior written permission of the publisher. Please refer to Disclaimer at page no. 220 for the use of this publication.

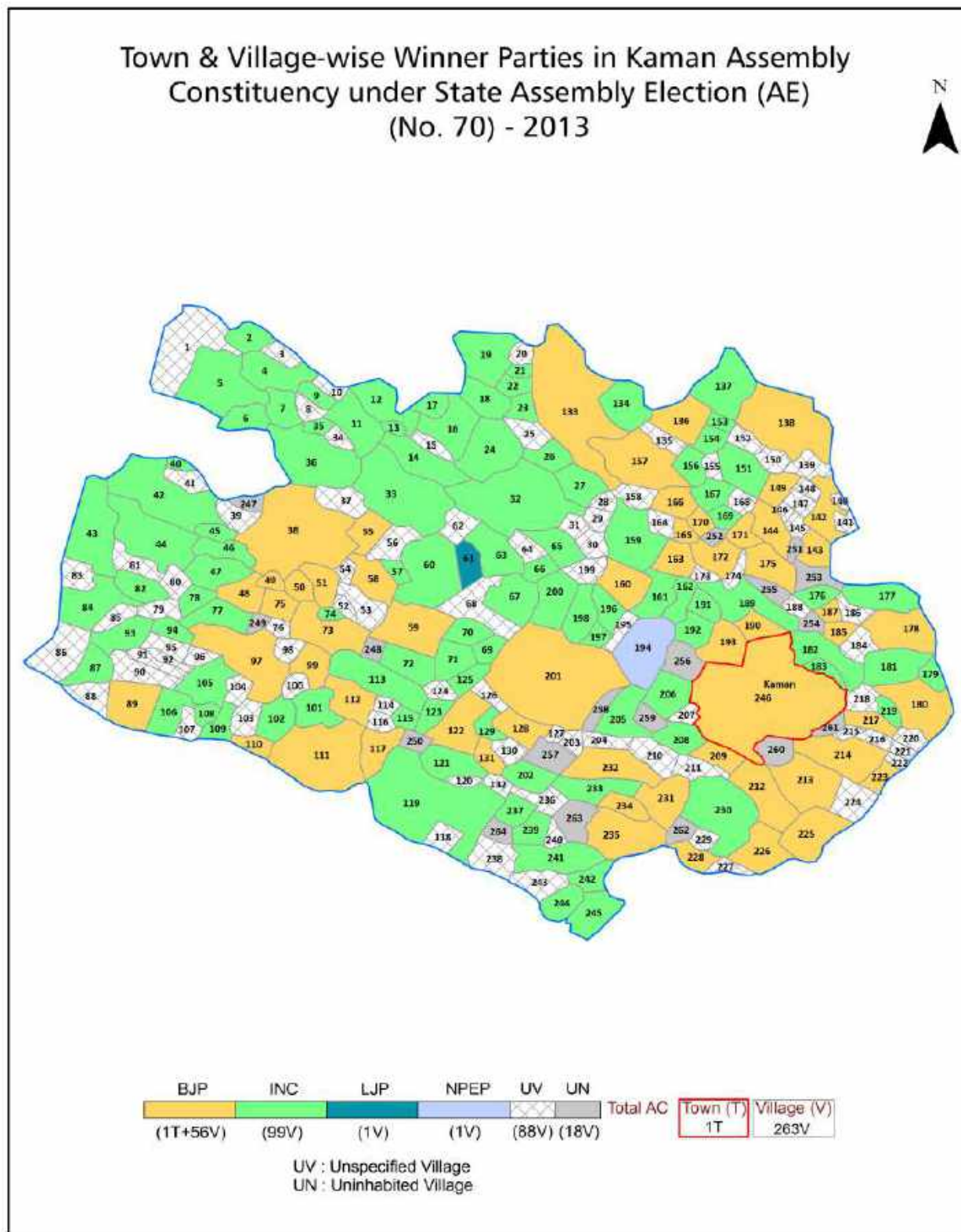
Printed in India

## Contents

No.	Particulars	Page No.
	<b>Introduction</b>	
1	Assembly Constituency - (Vidhan Sabha) at a Glance   Features of Assembly as per Delimitation Commission of India (2008)	1-2
	<b>Location and Political Maps</b>	
2	Location Map   Boundaries of Assembly Constituency - (Vidhan Sabha) in District   Boundaries of Assembly Constituency under Parliamentary Constituency - (Lok Sabha)   Town & Village-wise Winner Parties- 2024, 2023, 2019, 2018, 2014, 2013, 2009 and 2008	3-11
	<b>Administrative Setup (2011)</b>	
3	District   Sub-district   Towns   Villages   Inhabited Villages   Uninhabited Villages   Village Panchayat   Intermediate Panchayat	12-24
	<b>Demographics (2011)</b>	
4	Population   Households   Rural/Urban Population   Towns and Villages by Population Size   Sex Ratio (Total & 0-6 Years)   Religious Population   Social Population   Literacy Rate	25-26
	<b>Electoral Features</b>	
5	Important Dates of Last Elections Held   Electors by Gender   Service Electors   Voters   Voters Turnout   Polling Stations & Average Number of Electors per Polling Station   Electors by Age Group   Present Elected Representatives	27-32
	<b>Historical Summary Election Results</b>	
6	Vote Share of Major Parties   Winning Margin (Number & Percentage)   Polarity of Parties   Summary Result of Assembly Segment of Parliamentary Elections 2024, 2019, 2014, 2009, 2004 and 1999   Summary Result of Assembly Elections 2023, 2018, 2013, 2008, 2003, 1998, 1993, 1990, 1985, 1980, 1977, 1972, 1967, 1962, 1957 and 1952	33-56
	<b>Polling Station Level Election Results</b>	
7	Name and Number of Polling Station 2024, 2023, 2019, 2018, 2014, 2013, 2009 and 2008   Polling Station-wise Electors, Voters & Voters Turnout 2024, 2023, 2019, 2018, 2014, 2013, 2009 and 2008   Polling Station wise Elections Results 2024, 2023, 2019, 2018, 2014, 2013, 2009 and 2008	57-200
	<b>Share of Assembly Constituency</b>	
8	Share of Assembly Constituency - (Vidhan Sabha) in State, District and Parliamentary Constituency - (Lok Sabha)	201
	<b>Socio-Economic Amenities (2011)</b>	
9	Access to Administrative Units   Agricultural, Manufacturing and Industrial Commodities   Demographic Indicators   Education   Health & Manpower   Drinking Water Supply   Sanitation   Entertainment and Recreations Infrastructure   Power   Food Allocation Distribution and Marketing of Agriculture Commodities Infrastructure   Transport and Road Infrastructure   Communication   Banking and Financial Services   Land Use   Irrigation Source	203-217
10	<b>Abbreviation &amp; Sources</b>	218-219
11	<b>Disclaimer</b>	220



## Location & Political Map



## Administrative Setup

### List of Village Panchayat & Intermediate Panchayat (Block) Name - 2011

Village Name	Village Panchayat Name	Intermediate Panchayat Name
Abhaipur	Ranph	Nagar
Ahalwari	Ladlaka	Kaman
Akata	Udaka	Kaman
Akbarpur	Lewra	Kaman
Alampur	Gangora	Nagar
Amrooka	Ranph	Nagar
Anchwara	Anchwara	Kaman
Angrawali	Bilang	Kaman
Ardooka	Jotri Peepal	Kaman
Asooka	Nandera	Kaman
Badli	Luhesar	Kaman
Bahadarpur	Ghoseenga	Kaman
Bajhera	Sunhera	Kaman
Baksooka	Ladamka	Nagar
Bamanwari	Bamanwari	Kaman
Bambadi	Sahera	Kaman
Bamni	Nogawan	Kaman
Bansoli	Olanda	Kaman
Barauli Dhau	Barauli Dhau	Kaman
Barh	Matooki	Nagar
Baroda	Saumka	Kaman
Bas Karmooka	Luhesar	Kaman
Bas Laddooka	Bilond	Kaman
Bas Nandera	Nandera	Kaman
Basai Dahra Mai Lohagarh	Sahera	Kaman
Basra Laddooka	Luhesar	Kaman
Bayana	Khandewla	Nagar
Bhadaka	Maliki	Nagar
Bhaisera	Bhaisera	Kaman

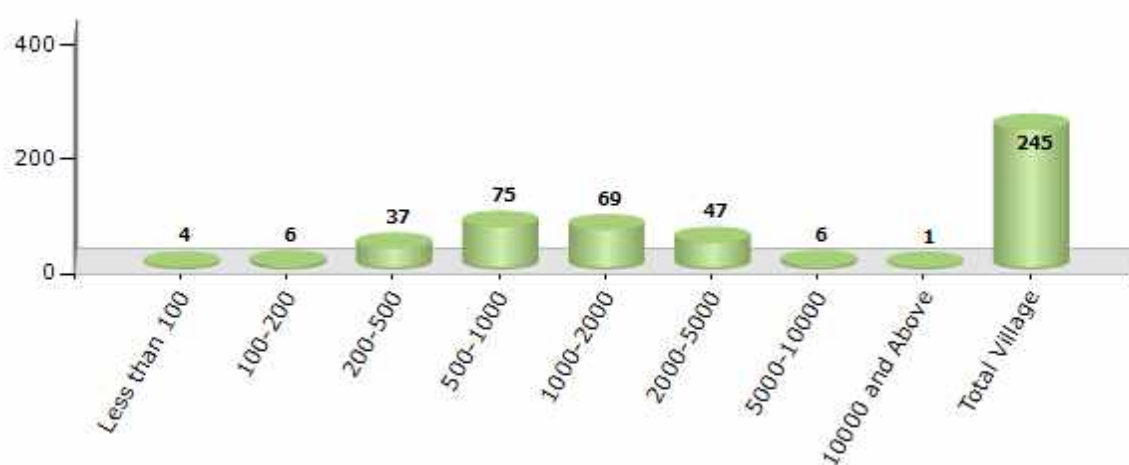
Contd....

## Demographic

### Number of Villages by Population Size - 2011

Less than 100	100-200	200-500	500-1000	1000-2000	2000-5000	5000-10000	10000 and Above	Total Village
4	6	37	75	69	47	6	1	245

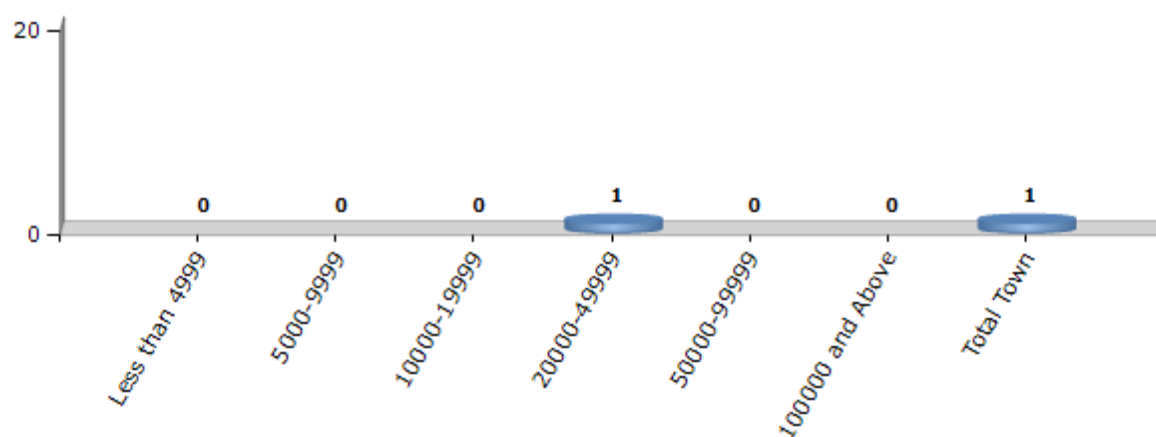
Number of Villages by Population Size - 2011



### Number of Towns by Population Size - 2011

Less than 4999	5000-9999	10000-19999	20000-49999	50000-99999	100000 and Above	Total Town
0	0	0	1	0	0	1

Number of Towns by Population Size - 2011

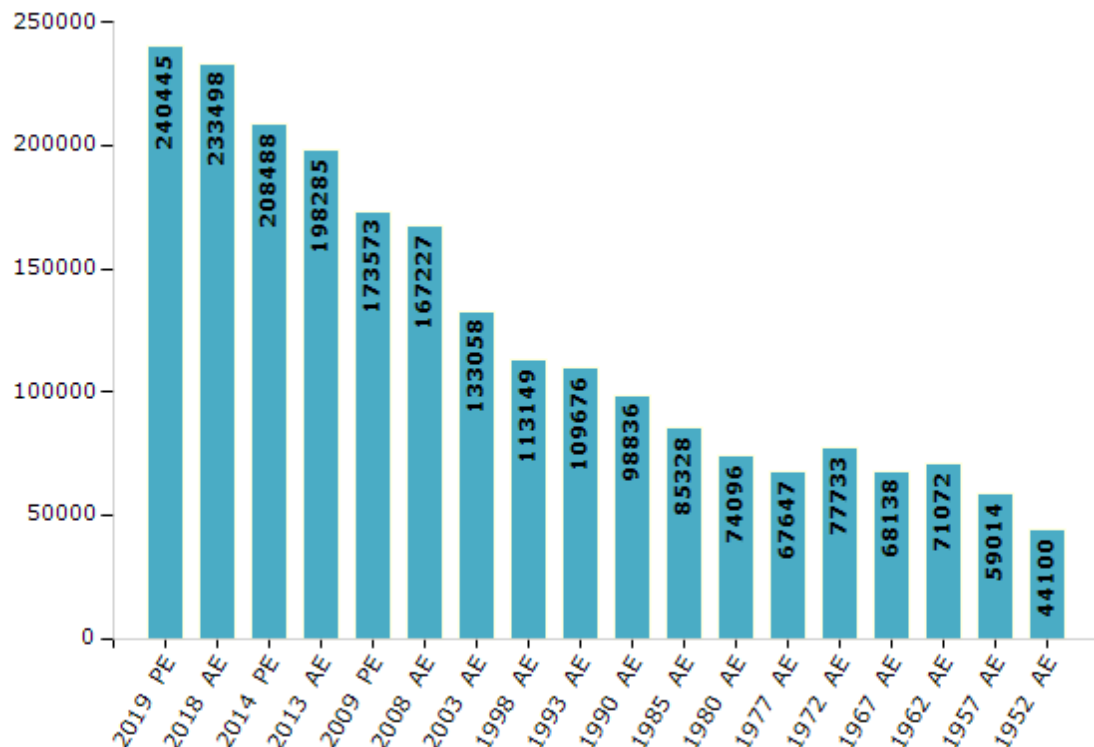


## Electoral Features

### Electors by Male & Female

Year	Male	Female	Others	Total	Year	Male	Female	Others	Total
2019 PE	128624	111817	4	240445	1993 AE	58874	50802	-	109676
2018 AE	124949	108546	3	233498	1990 AE	53668	45168	-	98836
2014 PE	111679	96809	0	208488	1985 AE	45378	39950	-	85328
2013 AE	105784	92501	0	198285	1980 AE	38847	35249	-	74096
2009 PE	92681	80892	-	173573	1977 AE	35408	32239	-	67647
2008 AE	89103	78124	-	167227	1972 AE	38773	38960	-	77733
2004 PE	-	-	-	-	1967 AE	-	-	-	68138
2003 AE	71228	61830	-	133058	1962 AE	-	-	-	71072
1999 PE	-	-	-	-	1957 AE	-	-	-	59014
1998 AE	61056	52093	-	113149	1952 AE	-	-	-	44100

Number of Electors



**Note :** AE : Assembly Election, PE : Assembly Segment of Parliamentary Election



## Historical Summary Election Results

### Summary Result of Assembly Election - 2013

Candidate Name	Party	Votes	Votes %
Ku. Jagat Singh	BJP	74415	46.88
Zahida Khan	INC	71058	44.77
Sher Mohammad (Mannaka)	LJP	2704	1.7
Gopi Chand	NCP	1897	1.2
Mohammad Zahoor	NPEP	1546	0.97
Yatish Kumar Sharma	IND	993	0.63
Aash Mohammad (Piprolu)	SP	936	0.59
Hanif Khan	IND	881	0.56
Harveer	IND	756	0.48
Nirmala	IND	725	0.46
Hafiz Manzoor Ali Khan	SDPI	566	0.36
Mohammad Khan	IND	548	0.35
Ash Mohamad (Nauganva)	VIP	463	0.29
Sher Mohammad (Jodhpur)	IND	197	0.12
Toran Singh	BYS	170	0.11
Najmuddin	IND	167	0.11
Ansar	IND	142	0.09
Laxman Das	RJVP	136	0.09
Hetram	TOP	72	0.05
	NOTA	352	0.22

## Polling Station Level Election Results

### Number and Name of Polling Stations (PS) (2018)

Number of Polling Stations	Name of Polling Stations	Number of Polling Stations	Name of Polling Stations
1	Govt. Adarsh Senior Secondary School Dholet Room No. 1	22	Govt. Adarsh Senior Secondary School Kathol Room No. 2
2	Govt. Adarsh Senior Secondary School Dholet Room No. 2	23	Govt. Upper Primary School Jasoti
3	Govt. Primary School Dathet	24	Kesri Singh Govt. Adarsh Senior Secondary School Pahari Right Part
4	Govt. Secondary School Gandhaner Room No. 1	25	Kesri Singh Govt. Adarsh Senior Secondary School Pahari Left Part
5	Govt. Secondary School Gandhaner Room No. 2	26	Govt. Adarsh Girls Senior Secondary School Pahari Left Part
6	Govt. Secondary School Fatehpur Room No. 1	27	Govt. Adarsh Girls Senior Secondary School Pahari Right Part
7	Govt. Secondary School Fatehpur Room No. 2	28	Kesri Singh Govt. Adarsh Senior Secondary School (Primary Block) Pahari
8	Govt. Adarsh Senior Secondary School Ghatmika Room No. 1	29	Govt. Utkrasht Upper Primary School Burana
9	Govt. Adarsh Senior Secondary School Ghatmika Room No. 2	30	Govt. Primary School Burani
10	Govt. Upper Primary School Gheeseda	31	Govt. Adarsh Senior Secondary School Khandewla Room No. 1
11	Govt. Senior Secondary School Dhimri North Part	32	Govt. Adarsh Senior Secondary School Khandewla Room No. 2
12	Govt. Senior Secondary School Dhimri Room East Part	33	Govt. Primary School Alampur
13	Govt. Primary School Jhandipur	34	Govt. Upper Primary School Gajuka
14	Govt. Adarsh Senior Secondary School Bhorl Room No. 1	35	Govt. Primary School Gandsora
15	Govt. Adarsh Senior Secondary School Bhorl Room No. 2	36	Govt. Utkrasht Upper Primary School Chhapara East Part
16	Govt. Teacher Working Primary School Khalluka	37	Govt. Utkrasht Upper Primary School Chhapara West Part
17	Govt. Utkrasht Upper Primary School Samdika Room No. 1	38	Govt. Adarsh Senior Secondary School Gangora Room No. 1
18	Govt. Utkrasht Upper Primary School Samdika Room No. 2	39	Govt. Adarsh Senior Secondary School Gangora Room No. 2
19	Govt. Upper Primary School Thalchana	40	Govt. Primary School Chinawda Room No. 1
20	Panchayat Bhawan Kathol	41	Govt. Primary School Chinawda Room No. 2
21	Govt. Adarsh Senior Secondary School Kathol Room No. 1	42	Govt. Primary School Liwasna

Contd....

## Polling Station Level Election Results

### Polling Station-wise Votes Secured by Overall Top Five Parties in Kaman Assembly in Assembly Election (AE) under Bharatpur Parliamentary Constituency in Rajasthan (2018)

Number of Polling Station	Winner - Zahida Khan (INC)	Runner-up - Jawahar Singh Beadham (BJP)	3rd - Ishwari Dayal (BSP)	4th - Maksood Khan (IND)	5th - Bal Kishan (AAP)	NOTA	Other	Total Votes Secured
36	697	91	3	9	9	8	10	827
37	763	15	3	13	13	13	9	829
38	605	42	2	7	5	1	5	667
39	330	248	7	2	6	0	2	595
40	383	168	3	3	1	2	7	567
41	531	27	7	7	1	2	0	575
42	613	95	26	10	2	1	3	750
43	494	54	2	8	3	0	1	562
44	250	257	9	2	0	1	0	519
45	788	4	1	2	6	2	3	806
46	684	12	18	0	1	0	0	715
47	699	3	35	2	2	1	0	742
48	157	615	4	3	2	1	4	786
49	716	23	4	4	3	4	6	760
50	713	12	2	2	3	2	0	734
51	385	164	2	3	1	0	2	557
52	721	10	2	2	1	1	0	737
53	343	98	6	5	2	4	10	468
54	517	5	0	10	5	0	0	537
55	934	134	4	4	5	1	1	1083
56	655	8	3	6	2	1	1	676
57	740	47	19	7	1	2	0	816
58	608	226	4	10	3	2	2	855
59	169	701	5	0	0	8	7	890
60	139	711	6	5	0	2	3	866
61	457	405	2	8	1	7	6	886
62	64	698	22	1	0	5	2	792
63	62	924	1	0	1	6	6	1000
64	122	470	5	0	1	5	6	609
65	74	576	16	1	2	10	8	687
66	502	1	2	4	3	0	0	512
67	386	236	3	1	3	4	8	641
68	690	50	6	4	3	1	2	756
69	361	355	6	2	8	5	3	740
70	117	650	10	8	1	5	6	797

Contd....

## Polling Station Level Election Results

**Winner, Runner-up and 3rd Party Position & Winning Margin According to Polling Stations in Kaman Assembly in Assembly Election (AE) under Bharatpur Parliamentary Constituency in Rajasthan (2018)**

Polling Station Number	Winner Party	Winner Votes (%)	Runner-up Party	Runner-up Votes (%)	Winning Margin Votes (%)	Third Party	Third Party Votes (%)	Other Votes (%)
71	INC	768 (92.75)	BJP	50 (6.04)	718 (86.71)	BSP	3 (0.36)	7 (0.85)
72	BJP	321 (49.54)	INC	315 (48.61)	6 (0.93)	BSP	5 (0.77)	7 (1.08)
73	INC	925 (92.04)	BJP	32 (3.18)	893 (88.86)	AAP	13 (1.29)	35 (3.48)
74	INC	666 (92.37)	IND (MK)	20 (2.77)	646 (89.6)	BJP	18 (2.5)	17 (2.36)
75	BJP	296 (63.79)	INC	145 (31.25)	151 (32.54)	BSP	8 (1.72)	15 (3.23)
76	INC	851 (95.62)	BJP	22 (2.47)	829 (93.15)	IND (MK)	7 (0.79)	10 (1.12)
77	INC	430 (50.12)	BJP	412 (48.02)	18 (2.1)	IND (MK)	6 (0.7)	10 (1.17)
78	INC	447 (64.88)	BJP	193 (28.01)	254 (36.87)	BSP	30 (4.35)	19 (2.76)
79	INC	795 (89.83)	BJP	34 (3.84)	761 (85.99)	IND (MK)	13 (1.47)	43 (4.86)
80	INC	501 (61.85)	BJP	289 (35.68)	212 (26.17)	IND (MK)	8 (0.99)	12 (1.48)
81	BJP	474 (62.95)	INC	221 (29.35)	253 (33.6)	BSP	43 (5.71)	15 (1.99)
82	INC	631 (79.67)	BJP	131 (16.54)	500 (63.13)	BSP	17 (2.15)	13 (1.64)
83	INC	328 (69.79)	BJP	125 (26.6)	203 (43.19)	IND (MK)	6 (1.28)	11 (2.34)
84	BJP	427 (69.43)	INC	137 (22.28)	290 (47.15)	BSP	18 (2.93)	33 (5.37)
85	BJP	261 (44.31)	BSP	179 (30.39)	82 (13.92)	INC	140 (23.77)	9 (1.53)
86	BJP	659 (75.75)	INC	153 (17.59)	506 (58.16)	BSP	43 (4.94)	15 (1.72)
87	INC	551 (57.82)	BJP	336 (35.26)	215 (22.56)	BSP	33 (3.46)	33 (3.46)
88	INC	866 (95.37)	AAP	12 (1.32)	854 (94.05)	IND (MK)	6 (0.66)	24 (2.64)
89	INC	767 (88.88)	BSP	41 (4.75)	726 (84.13)	BJP	35 (4.06)	20 (2.32)
90	INC	790 (93.49)	BJP	29 (3.43)	761 (90.06)	BSP	12 (1.42)	14 (1.66)
91	INC	333 (74)	BJP	97 (21.56)	236 (52.44)	IND (MK)	8 (1.78)	12 (2.67)
92	INC	446 (94.49)	BJP	11 (2.33)	435 (92.16)	BSP	5 (1.06)	10 (2.12)
93	BJP	548 (63.28)	INC	264 (30.48)	284 (32.8)	BSP	32 (3.7)	22 (2.54)
94	INC	810 (94.19)	BJP	13 (1.51)	797 (92.68)	AAP	10 (1.16)	27 (3.14)
95	BJP	393 (90.34)	INC	36 (8.28)	357 (82.06)	BSP	4 (0.92)	2 (0.46)
96	INC	777 (91.41)	BJP	26 (3.06)	751 (88.35)	IND (MK)	18 (2.12)	29 (3.41)
97	BJP	716 (77.74)	INC	173 (18.78)	543 (58.96)	BSP	8 (0.87)	24 (2.61)
98	INC	614 (78.22)	BJP	157 (20)	457 (58.22)	BSP	3 (0.38)	11 (1.4)
99	INC	678 (91.62)	BJP	36 (4.86)	642 (86.76)	IND (MK)	11 (1.49)	15 (2.03)
100	INC	733 (97.09)	BJP	17 (2.25)	716 (94.84)	BSP	2 (0.26)	3 (0.4)
101	INC	805 (91.06)	BJP	24 (2.71)	781 (88.35)	IND (MK)	11 (1.24)	44 (4.98)
102	INC	947 (98.44)	BJP	8 (0.83)	939 (97.61)	AAP	6 (0.62)	1 (0.1)
103	INC	656 (97.47)	BJP	5 (0.74)	651 (96.73)	IND (MK)	4 (0.59)	8 (1.19)
104	INC	917 (94.93)	BJP	41 (4.24)	876 (90.69)	BSP	3 (0.31)	5 (0.52)
105	INC	870 (89.51)	BJP	76 (7.82)	794 (81.69)	IND (MK)	18 (1.85)	8 (0.82)

Contd....

## Socio-Economic Amenities - Rural

### Access to Education Facilities

Particulars	Number of Village (% of Population)				
	Available	Not Available	If Not Available (Distance of Nearest Facility)		
			A	B	C
Govt. Primary School	199 (96)	46 (4)	4 (0)	1 (0)	0 (0)
Private Primary School	58 (42)	187 (58)	35 (3)	6 (1)	0 (0)
Govt. Middle School	97 (70)	148 (30)	95 (21)	14 (2)	0 (0)
Private Middle School	48 (35)	197 (65)	19 (3)	5 (1)	0 (0)
Govt. Secondary School	59 (53)	186 (47)	111 (26)	60 (15)	2 (0)
Private Secondary School	22 (23)	223 (77)	5 (1)	2 (1)	0 (0)
Govt. Senior Secondary School	17 (22)	228 (78)	76 (26)	128 (42)	11 (3)
Private Senior Secondary School	13 (15)	232 (85)	4 (1)	1 (0)	0 (0)
Govt. Arts and Science Degree College	0 (0)	245 (100)	4 (1)	29 (14)	43 (17)
Private Arts and Science Degree College	1 (2)	244 (98)	19 (7)	78 (30)	71 (28)
Govt. Engineering College	0 (0)	245 (100)	0 (0)	0 (0)	19 (10)
Private Engineering College	0 (0)	245 (100)	0 (0)	0 (0)	226 (90)
Govt. Medicine College	0 (0)	245 (100)	0 (0)	0 (0)	218 (89)
Private Medicine College	0 (0)	245 (100)	0 (0)	0 (0)	27 (11)
Govt. Management Institute	0 (0)	245 (100)	0 (0)	0 (0)	69 (30)
Private Management Institute	0 (0)	245 (100)	0 (0)	0 (0)	176 (70)
Govt. Polytechnic	0 (0)	245 (100)	0 (0)	0 (0)	196 (76)
Private Polytechnic	0 (0)	245 (100)	0 (0)	0 (0)	49 (24)
Govt. Vocational Training School/ITI	1 (0)	244 (100)	15 (6)	77 (31)	78 (32)
Private Vocational Training School/ITI	1 (0)	244 (100)	8 (2)	30 (14)	33 (12)
Govt. Non Formal Training Centre	0 (0)	245 (100)	12 (3)	60 (24)	73 (26)
Private Non Formal Training Centre	0 (0)	245 (100)	11 (5)	45 (20)	43 (20)
Govt. School For Disabled	0 (0)	245 (100)	0 (0)	0 (0)	115 (52)
Private School For Disabled	0 (0)	245 (100)	0 (0)	0 (0)	130 (48)
Government Others	0 (0)	245 (100)	0 (0)	0 (0)	0 (0)
Private Others	0 (0)	245 (100)	0 (0)	0 (0)	0 (0)

Note : Distance A : Less than 5 km; B : Between 5-10 km; C : 10+ km.; Source : Data Analysis is based on 2011 Census.

## DISCLAIMER

The Terms of Use and Disclaimer of Datanet India Private Limited (hereinafter referred to as "Datanet") for use of this analysis report of **Kaman Assembly Constituency (Kaman Vidhan Sabha)** :-

1. **Assembly Factbook™** is a Registered Trade Mark owned by Datanet.
2. All the maps are sketched and graphical representation only and have not been drawn to the scale and also not to represent the actual geographical area or boundary of the unit.
3. The data for the aforesaid analysis is based on authentic sources and has been culled from the various publications of Census, CSO and NSSO for district and block level data, various central and state government departments, Central & State Elections Commissions and the concerned Returning Officers' releases, Electoral Rolls, Election results and allied publications, internal assessment, surveys, estimates and analysis. Therefore, certain adjustment of data at micro level may have been done to arrive closer to the macro data.
4. Data have been provided on an "As Is" and "As AVAILABLE" basis
5. The colours shown in the maps or diagram and charts of a particular party, alliance or AC are indicative and do not represent them.
6. This publication which includes maps, sheets, graphs and data would be the property under copyright of Datanet only. The user may use these for its internal study, analysis and research purposes. It's public display, re-selling or any commercial uses by the user are not allowed.
7. Datanet has taken due care and caution in compilation and processing of data and allied information, but does not guarantee the accuracy, adequacy or completeness of any information/analysis and will be not responsible for any errors or omissions or for the results obtained from the use of such information/analysis.
8. All the contents for the publication have been culled from various authentic sources and Datanet reasonably believes such sources to be reliable, but does not make any representations, express or implied as to the accuracy or fitness of use of such information. The information or contents of the information/analysis do not constitute advice and should not be relied upon in making (or refraining from making) any decision. Any reliance placed upon the information provided by Datanet is the sole responsibility and strictly at the user's risk.
9. In no event will Datanet be liable for any damages (including, without limitation, damages for loss of business projects, or loss of profits) arising in contract, tort or otherwise from the use of or inability to use any of its contents, or from any action taken (or refrained from being taken) as a result of using the analysis or any of its contents. Datanet its directors, owners, editors, officials, employees, distributor and agents or any associate will not be liable for any errors in the information contained or any consequences arising from the use of the contents of the provided information/analysis.
10. If any provision of these terms and conditions is held invalid or illegal or unenforceable for any reason by any court of competent jurisdiction, such provision shall be severed and the remainder of provisions of the terms and conditions shall continue in full force and effect as if the Term of Use had been executed with the invalid, illegal or unenforceable provision eliminated.
11. If there are any discrepancies in the information provided, please bring it to attention of Datanet for suitable rectification measures.



**Buy Online This Complete Book At**  
**Datanet India eBooks Store**

[\*\*www.indiastatpublications.com\*\*](http://www.indiastatpublications.com)

**or go directly at**

[\*\*http://www.indiastatpublications.com/  
Assembly\\_factbook/Rajasthan/Bharatpur/ Kaman\*\*](http://www.indiastatpublications.com/Assembly_factbook/Rajasthan/Bharatpur/Kaman)

 **indiastat**elections

ISBN : 978-93-87267-96-1



9 789387 267961