



Rajasthan

# Assembly Factbook™

Kathumar Assembly Constituency



Key Electoral Data of Kathumar  
Assembly Constituency (Vidhan Sabha)

Rajasthan

# **Assembly Factbook™**

Kathumar Assembly Constituency



Kathumar Vidhan Sabha

## **Editor & Director**

Dr. R.K. Thukral

## **Research Editor**

Dr. Shafeeq Rahman

## **Compiled, Researched and Published by Datanet India Pvt. Ltd.**

D-100, 1st Floor,

Okhla Industrial Area, Phase-I,  
New Delhi- 110020.

Ph.: 91-11- 43580781-84

Email : support@indiastatpublications.com

Website : www.indiastatelections.com

## **Online Book Store :**

www.indiastatpublications.com

**Report No. :** AFB/RJ-069-0125

**ISBN :** 978-93-87293-01-4

**First Edition :** January, 2018

**Eighth Updated Edition :** January, 2025

**Price :** Rs. 11500/-

US\$ 310

**© Datanet India Pvt. Ltd.**

All rights reserved. No part of this book may be reproduced, stored in a retrieval system or transmitted in any form or by any means, mechanical photocopying, photographing, scanning, recording or otherwise without the prior written permission of the publisher. Please refer to Disclaimer at page no. 210 for the use of this publication.

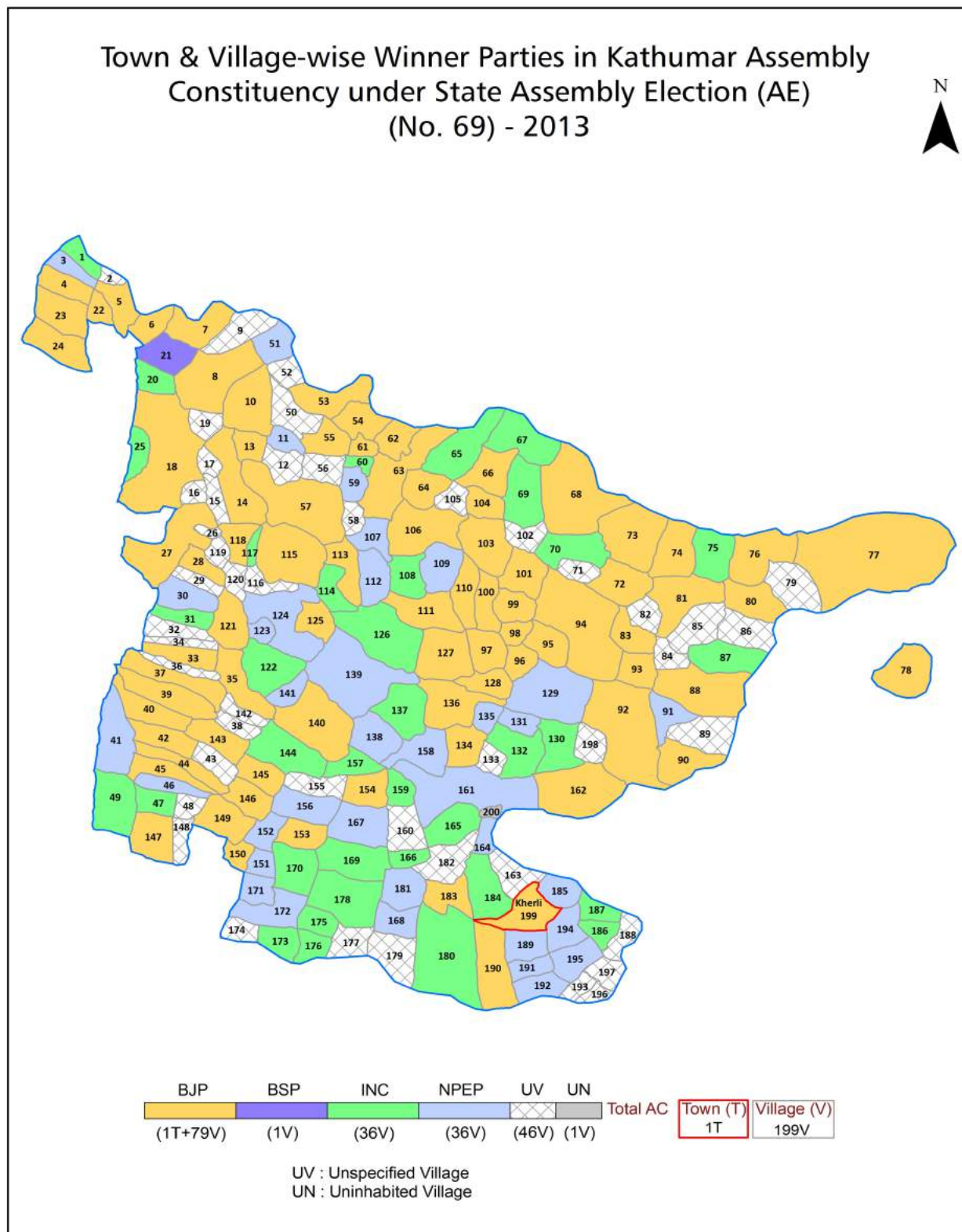
Printed in India

## Contents

No.	Particulars	Page No.
	<b>Introduction</b>	
1	Assembly Constituency - (Vidhan Sabha) at a Glance   Features of Assembly as per Delimitation Commission of India (2008)	1-2
	<b>Location and Political Maps</b>	
2	Location Map   Boundaries of Assembly Constituency - (Vidhan Sabha) in District   Boundaries of Assembly Constituency under Parliamentary Constituency - (Lok Sabha)   Town & Village-wise Winner Parties- 2024, 2023, 2019, 2018, 2014, 2013, 2009 and 2008	3-11
	<b>Administrative Setup (2011)</b>	
3	District   Sub-district   Towns   Villages   Inhabited Villages   Uninhabited Villages   Village Panchayat   Intermediate Panchayat	12-22
	<b>Demographics (2011)</b>	
4	Population   Households   Rural/Urban Population   Towns and Villages by Population Size   Sex Ratio (Total & 0-6 Years)   Religious Population   Social Population   Literacy Rate	23-24
	<b>Electoral Features</b>	
5	Important Dates of Last Elections Held   Electors by Gender   Service Electors   Voters   Voters Turnout   Polling Stations & Average Number of Electors per Polling Station   Electors by Age Group   Present Elected Representatives	25-30
	<b>Historical Summary Election Results</b>	
6	Vote Share of Major Parties   Winning Margin (Number & Percentage)   Polarity of Parties   Summary Result of Assembly Segment of Parliamentary Elections 2024, 2019, 2014, 2009, 2004 and 1999   Summary Result of Assembly Elections 2023, 2018, 2013, 2008, 2003, 1998, 1993, 1990, 1985, 1980, 1977, 1972, 1967 and 1962	31-52
	<b>Polling Station Level Election Results</b>	
7	Name and Number of Polling Station 2024, 2023, 2019, 2018, 2014, 2013, 2009 and 2008   Polling Station-wise Electors, Voters & Voters Turnout 2024, 2023, 2019, 2018, 2014, 2013, 2009 and 2008   Polling Station wise Elections Results 2024, 2023, 2019, 2018, 2014, 2013, 2009 and 2008	53-190
	<b>Share of Assembly Constituency</b>	
8	Share of Assembly Constituency - (Vidhan Sabha) in State, District and Parliamentary Constituency - (Lok Sabha)	191
	<b>Socio-Economic Amenities (2011)</b>	
9	Access to Administrative Units   Agricultural, Manufacturing and Industrial Commodities   Demographic Indicators   Education   Health & Manpower   Drinking Water Supply   Sanitation   Entertainment and Recreations Infrastructure   Power   Food Allocation Distribution and Marketing of Agriculture Commodities Infrastructure   Transport and Road Infrastructure   Communication   Banking and Financial Services   Land Use   Irrigation Source	193-207
10	<b>Abbreviation &amp; Sources</b>	208-209
11	<b>Disclaimer</b>	210



## Location & Political Map



## Administrative Setup

### List of Village Panchayat & Intermediate Panchayat (Block) Name - 2011

Village Name	Village Panchayat Name	Intermediate Panchayat Name
Adoli	Adoli	Kathumar
Agraya	Kalwari	Kathumar
Ajeetpura	Mathura Hera	Kathumar
Arruwa	Arruwa	Kathumar
Badangarhi	Daroda	Kathumar
Badika	Ishrota	Kathumar
Badka	Badka	Lachhmangarh
Badka	Maithna	Kathumar
Badla	Jadla	Kathumar
Badsu	Jahadoo	Kathumar
Bahrampur	Bahrampur	Kathumar
Bahtoo Kalan	Bahtoo Kalan	Kathumar
Bahtoo Khurd	Bahtoo Kalan	Kathumar
Baldeopura	Barodakan	Kathumar
Balloopura Ramgarh	Bahtoo Kalan	Kathumar
Bamanpura	Tigariya	Kathumar
Bandka	Moliya	Lachhmangarh
Bangan Ka Nagla	Samoochi	Kathumar
Baorika	Badka	Lachhmangarh
Barada	Sonkh	Kathumar
Barodakan	Barodakan	Kathumar
Baroli	Jawli	Lachhmangarh
Baseth	Baseth	Kathumar
Bayra	Tigariya	Kathumar
Beejla	Titpuri	Kathumar
Berka	Arruwa	Kathumar
Bhadeera	Sonkh	Kathumar
Bhairoowas	Kalwari	Kathumar
Bhanokhar	Bhanokhar	Kathumar

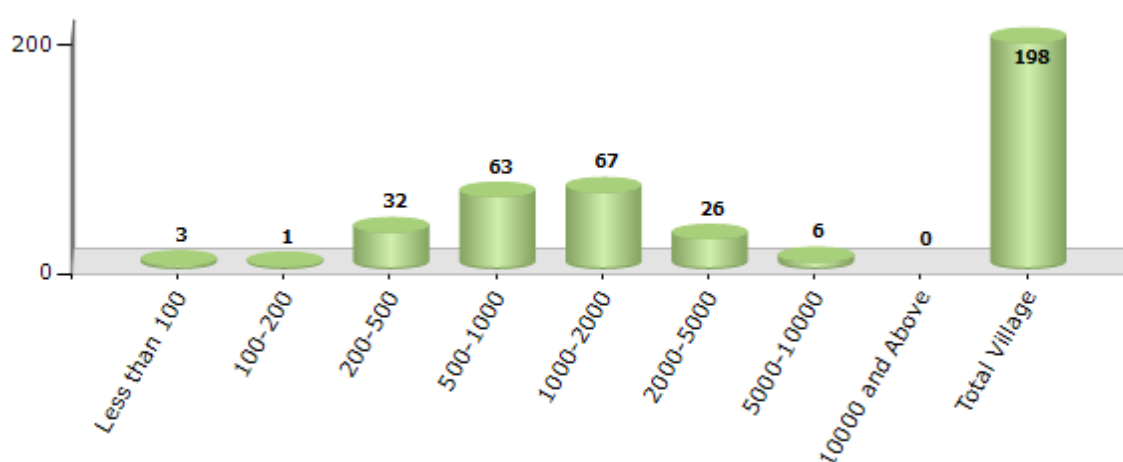
Contd....

## Demographic

### Number of Villages by Population Size - 2011

Less than 100	100-200	200-500	500-1000	1000-2000	2000-5000	5000-10000	10000 and Above	Total Village
3	1	32	63	67	26	6	0	198

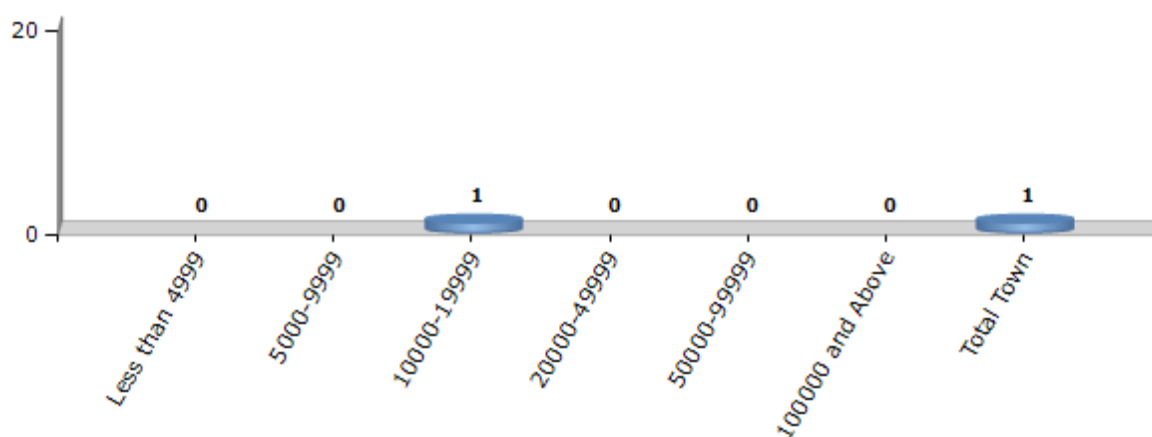
Number of Villages by Population Size - 2011



### Number of Towns by Population Size - 2011

Less than 4999	5000-9999	10000-19999	20000-49999	50000-99999	100000 and Above	Total Town
0	0	1	0	0	0	1

Number of Towns by Population Size - 2011

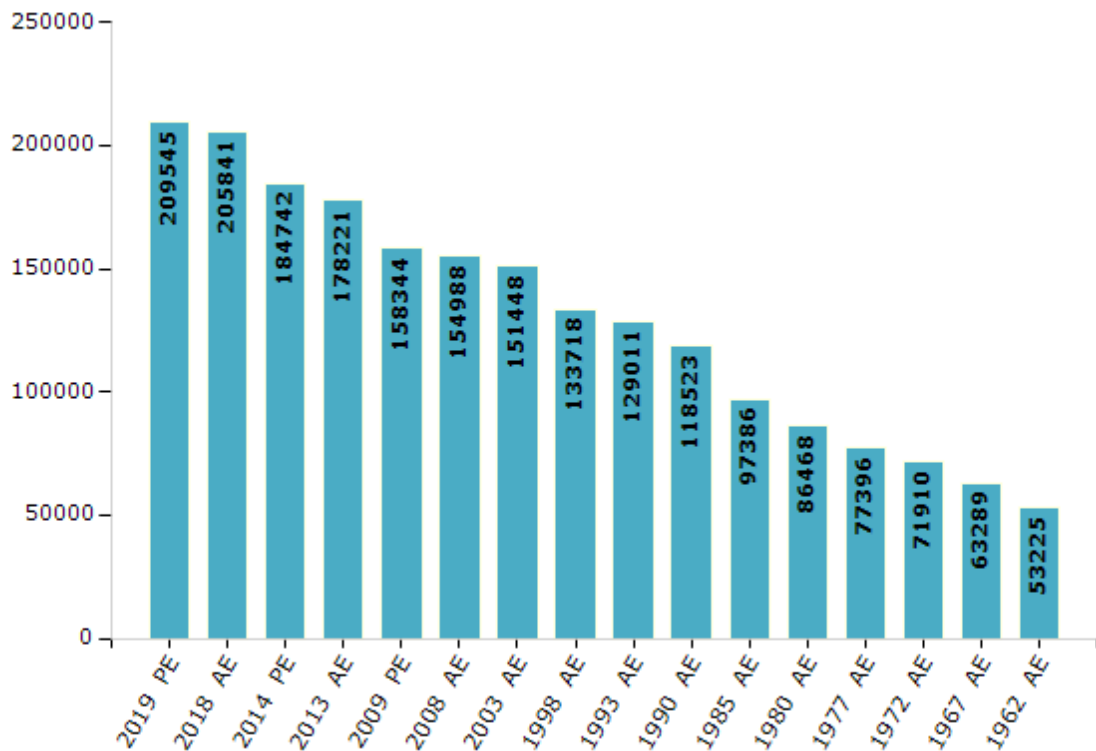


## Electoral Features

### Electors by Male & Female

Year	Male	Female	Others	Total	Year	Male	Female	Others	Total
2019 PE	112987	96558	0	209545	1993 AE	70263	58748	-	129011
2018 AE	110794	95047	0	205841	1990 AE	64342	54181	-	118523
2014 PE	99828	84914	0	184742	1985 AE	51839	45547	-	97386
2013 AE	96352	81869	0	178221	1980 AE	45302	41166	-	86468
2009 PE	85572	72772	-	158344	1977 AE	40976	36420	-	77396
2008 AE	83545	71443	-	154988	1972 AE	37983	33927	-	71910
2004 PE	-	-	-	-	1967 AE	-	-	-	63289
2003 AE	81416	70032	-	151448	1962 AE	-	-	-	53225
1999 PE	-	-	-	-	1957 AE	-	-	-	-
1998 AE	72866	60852	-	133718	1952 AE	-	-	-	-

Number of Electors



**Note :** AE : Assembly Election, PE : Assembly Segment of Parliamentary Election



## Historical Summary Election Results

### Summary Result of Assembly Election - 2013

Candidate Name	Party	Votes	Votes %
Mangal Ram	BJP	53483	39.93
Ramesh Khinchi	INC	37753	28.18
Babulal Bairwa	NPEP	31318	23.38
Kamla Bodh	BSP	4837	3.61
Khubi	IND	1029	0.77
Babulal S/O Natthu	IND	988	0.74
Geeta	IND	701	0.52
Gaya Lal	BHBP	668	0.5
Babulal S/O Kajodaram	JGP	598	0.45
Subhash	IND	487	0.36
Jayram	BYS	404	0.3
Pinki Devi	IND	362	0.27
Sanjay	SP	270	0.2
Sita Ram Koli	LJP	196	0.15
Rohitashva Kumar	RLD	162	0.12
Manju Verma	IPGP	129	0.1
	NOTA	573	0.43

## Polling Station Level Election Results

### Number and Name of Polling Stations (PS) (2018)

Number of Polling Stations	Name of Polling Stations	Number of Polling Stations	Name of Polling Stations
1	Govt. Girls Upper Primary School Girl Imlali	22	Government Primary School Nagali Tarph Bayada
2	Govt. Upper Primary School Babdika	23	Government Upper Primary School Hajipur
3	Govt. Upper Primary School Room Number 01 Dushraheda	24	Government Senior Secondary School Room Number 02 Tigariya
4	Govt. Upper Primary School Room Number 03 Dushraheda	25	Govt. Primary School Ram Nagar
5	Govt. Primary School Melkhedi	26	Govt. Upper Primary School Bamanpura
6	Govt. Senior Secondary School Badka	27	Govt. Upper Primary School Baldevpura
7	Govt. Senior Secondary School Nibheda	28	Govt. Senior Secondary School North Badodakan
8	Govt. Upper Primary School Bandaka	29	Govt. Senior Secondary School South Part Badodakan
9	Govt. Senior Secondary School Room No-15 Moliya	30	Govt. Upper Primary School Rajpur
10	Government Senior Secondary School Room No. 16 Moliya	31	Government Senior Secondary School Room Number 7 Jadala
11	Government Upper Primary School Kariya	32	Government Senior Secondary School Room Number 2 Jadala
12	Government Upper Primary School Mahrana	33	Government Upper Primary School Badala
13	Government Senior Secondary School North Part Itera	34	Government Upper Primary School Imarti Ka Bas
14	Government Senior Secondary School South Part Itera	35	Government Senior Secondary School North Part Toda
15	Government Primary School Badauli	36	Government Senior Secondary School South Part Toda
16	Government Senior Secondary School North Part Jawali	37	Government Primary School Roopbas Thekdi
17	Government Senior Secondary School West Part Jawali	38	Government Primary School Makreta
18	Government Girls Upper Primary School Jawali	39	Government Primary School (Old) Kaimla
19	Govt. Senior Secondary School South Part Khudyana	40	Government Senior Secondary School Naharkhohara
20	Govt. Senior Secondary School North Part Khudyana	41	Government Primary School New Building Bhojapada
21	Government Upper Primary School Room Number 02 Irniya	42	Government Senior Secondary School Khoh

Contd....

## Polling Station Level Election Results

### Polling Station-wise Votes Secured by Overall Top Five Parties in Kathumar Assembly in Assembly Election (AE) under Bharatpur Parliamentary Constituency in Rajasthan (2018)

Number of Polling Station	Winner - Babulal (INC)	Runner-up - Babulal Manager (BJP)	3rd - Ramesh Khinchi (IND)	4th - Narsee Kumar Kirid (RLTP)	5th - Iswar Singh (BSP)	NOTA	Other	Total Votes Secured
36	414	201	53	6	12	7	23	716
37	112	324	27	1	1	1	5	471
38	433	34	64	3	0	0	0	534
39	541	29	23	3	4	1	7	608
40	136	241	118	6	2	0	16	519
41	198	241	58	7	1	3	14	522
42	232	202	182	10	6	2	18	652
43	110	378	110	8	3	3	28	640
44	255	519	55	6	1	3	4	843
45	26	398	71	3	4	3	13	518
46	473	197	136	5	4	7	33	855
47	192	170	249	1	4	5	14	635
48	40	517	24	5	2	6	5	599
49	114	474	94	82	3	5	15	787
50	307	60	142	3	0	1	2	515
51	307	66	263	2	0	0	7	645
52	38	301	177	9	3	6	19	553
53	345	293	170	23	5	3	17	856
54	282	195	50	16	0	2	0	545
55	102	156	100	42	1	2	5	408
56	277	126	337	18	7	5	14	784
57	178	112	471	13	7	14	31	826
58	263	11	498	17	7	0	24	820
59	108	374	27	18	16	3	12	558
60	138	179	118	4	0	1	10	450
61	67	286	95	17	0	0	10	475
62	216	156	73	0	4	2	13	464
63	224	458	209	7	13	6	21	938
64	442	182	186	1	14	4	26	855
65	292	25	163	21	0	0	10	511
66	34	287	163	8	4	10	18	524
67	275	143	154	5	13	3	19	612
68	175	98	116	2	2	0	5	398
69	303	248	65	3	1	1	8	629
70	86	158	366	8	0	0	15	633

Contd....

## Polling Station Level Election Results

**Winner, Runner-up and 3rd Party Position & Winning Margin According to Polling Stations in Kathumar Assembly in Assembly Election (AE) under Bharatpur Parliamentary Constituency in Rajasthan (2018)**

Polling Station Number	Winner Party	Winner Votes (%)	Runner-up Party	Runner-up Votes (%)	Winning Margin Votes (%)	Third Party	Third Party Votes (%)	Other Votes (%)
71	INC	210 (62.69)	IND (RK)	78 (23.28)	132 (39.41)	BSP	22 (6.57)	25 (7.46)
72	INC	398 (75.38)	IND (RK)	53 (10.04)	345 (65.34)	BJP	36 (6.82)	41 (7.77)
73	IND (RK)	278 (50.55)	BJP	182 (33.09)	96 (17.46)	INC	45 (8.18)	45 (8.18)
74	BJP	238 (63.47)	IND (RK)	103 (27.47)	135 (36)	INC	19 (5.07)	15 (4)
75	INC	218 (51.17)	BJP	90 (21.13)	128 (30.04)	IND (RK)	60 (14.08)	58 (13.62)
76	INC	266 (39.41)	IND (RK)	218 (32.3)	48 (7.11)	BJP	125 (18.52)	66 (9.78)
77	IND (RK)	211 (46.58)	INC	110 (24.28)	101 (22.3)	BJP	91 (20.09)	41 (9.05)
78	INC	170 (31.72)	BJP	124 (23.13)	46 (8.59)	RLTP	122 (22.76)	120 (22.39)
79	INC	392 (55.92)	BJP	139 (19.83)	253 (36.09)	IND (RK)	110 (15.69)	60 (8.56)
80	INC	228 (56.16)	BJP	115 (28.33)	113 (27.83)	BSP	46 (11.33)	17 (4.19)
81	BJP	302 (49.43)	IND (RK)	174 (28.48)	128 (20.95)	RLTP	87 (14.24)	48 (7.86)
82	IND (RK)	204 (40.8)	BJP	184 (36.8)	20 (4)	INC	93 (18.6)	19 (3.8)
83	INC	169 (30.95)	BJP	136 (24.91)	33 (6.04)	BSP	112 (20.51)	129 (23.63)
84	BJP	274 (45.82)	INC	102 (17.06)	172 (28.76)	IND (RNN)	86 (14.38)	136 (22.74)
85	IND (RNN)	239 (30.37)	INC	191 (24.27)	48 (6.1)	BJP	169 (21.47)	188 (23.89)
86	BJP	258 (59.86)	IND (RK)	59 (13.69)	199 (46.17)	INC	46 (10.67)	68 (15.78)
87	INC	215 (45.84)	BJP	166 (35.39)	49 (10.45)	IND (RK)	40 (8.53)	48 (10.23)
88	IND (RK)	235 (72.31)	INC	39 (12)	196 (60.31)	BJP	34 (10.46)	17 (5.23)
89	BJP	165 (53.23)	INC	57 (18.39)	108 (34.84)	IND (RK)	47 (15.16)	41 (13.23)
90	BJP	76 (39.58)	INC	72 (37.5)	4 (2.08)	IND (RK)	37 (19.27)	7 (3.65)
91	INC	492 (66.58)	BJP	137 (18.54)	355 (48.04)	IND (RK)	64 (8.66)	46 (6.22)
92	BJP	239 (56.24)	INC	70 (16.47)	169 (39.77)	IND (RK)	38 (8.94)	78 (18.35)
93	INC	583 (71.01)	BJP	136 (16.57)	447 (54.44)	IND (RK)	83 (10.11)	19 (2.31)
94	INC	187 (42.99)	BJP	134 (30.8)	53 (12.19)	IND (RK)	93 (21.38)	21 (4.83)
95	INC	412 (57.54)	IND (RK)	143 (19.97)	269 (37.57)	BJP	120 (16.76)	41 (5.73)
96	INC	354 (56.73)	BJP	111 (17.79)	243 (38.94)	IND (RK)	98 (15.71)	61 (9.78)
97	BJP	464 (79.86)	IND (RK)	38 (6.54)	426 (73.32)	INC	36 (6.2)	43 (7.4)
98	BJP	423 (74.6)	RLTP	55 (9.7)	368 (64.9)	IND (RK)	47 (8.29)	42 (7.41)
99	BJP	464 (78.78)	INC	42 (7.13)	422 (71.65)	IND (RK)	34 (5.77)	49 (8.32)
100	BJP	545 (78.87)	INC	75 (10.85)	470 (68.02)	IND (RK)	34 (4.92)	37 (5.35)
101	INC	279 (36.05)	IND (RK)	110 (14.21)	169 (21.84)	BJP	107 (13.82)	278 (35.92)
102	IND (RK)	308 (47.24)	BJP	192 (29.45)	116 (17.79)	RLTP	74 (11.35)	78 (11.96)
103	BJP	326 (49.7)	IND (RK)	153 (23.32)	173 (26.38)	RLTP	110 (16.77)	67 (10.21)
104	INC	159 (39.65)	BJP	134 (33.42)	25 (6.23)	IND (RK)	71 (17.71)	37 (9.23)
105	IND (RK)	266 (34.68)	BJP	190 (24.77)	76 (9.91)	INC	178 (23.21)	133 (17.34)

Contd....

## Socio-Economic Amenities - Rural

### Access to Education Facilities

Particulars	Number of Village (% of Population)				
	Available	Not Available	If Not Available (Distance of Nearest Facility)		
			A	B	C
Govt. Primary School	161 (95)	37 (5)	4 (0)	0 (0)	0 (0)
Private Primary School	88 (70)	110 (30)	32 (5)	1 (0)	0 (0)
Govt. Middle School	83 (71)	115 (29)	76 (17)	4 (2)	1 (0)
Private Middle School	78 (66)	120 (34)	12 (3)	2 (0)	2 (0)
Govt. Secondary School	50 (55)	148 (45)	102 (29)	15 (5)	2 (1)
Private Secondary School	48 (50)	150 (50)	11 (3)	3 (1)	2 (0)
Govt. Senior Secondary School	22 (33)	176 (67)	63 (21)	74 (25)	7 (2)
Private Senior Secondary School	25 (23)	173 (77)	6 (2)	5 (3)	4 (1)
Govt. Arts and Science Degree College	0 (0)	198 (100)	14 (10)	34 (17)	48 (19)
Private Arts and Science Degree College	3 (4)	195 (96)	16 (8)	40 (23)	43 (18)
Govt. Engineering College	0 (0)	198 (100)	0 (0)	0 (0)	2 (2)
Private Engineering College	0 (0)	198 (100)	0 (0)	2 (2)	194 (97)
Govt. Medicine College	0 (0)	198 (100)	0 (0)	0 (0)	127 (63)
Private Medicine College	0 (0)	198 (100)	0 (0)	0 (0)	71 (37)
Govt. Management Institute	0 (0)	198 (100)	0 (0)	0 (0)	80 (40)
Private Management Institute	0 (0)	198 (100)	2 (1)	3 (4)	113 (55)
Govt. Polytechnic	0 (0)	198 (100)	0 (0)	0 (0)	171 (81)
Private Polytechnic	0 (0)	198 (100)	0 (0)	0 (0)	27 (19)
Govt. Vocational Training School/ITI	0 (0)	198 (100)	0 (0)	3 (2)	23 (8)
Private Vocational Training School/ITI	3 (7)	195 (93)	30 (17)	68 (38)	71 (29)
Govt. Non Formal Training Centre	0 (0)	198 (100)	12 (5)	28 (13)	102 (47)
Private Non Formal Training Centre	0 (0)	198 (100)	3 (1)	19 (11)	33 (19)
Govt. School For Disabled	0 (0)	198 (100)	0 (0)	0 (0)	11 (7)
Private School For Disabled	0 (0)	198 (100)	0 (0)	0 (0)	187 (93)
Government Others	0 (0)	198 (100)	0 (0)	0 (0)	0 (0)
Private Others	0 (0)	198 (100)	0 (0)	0 (0)	0 (0)

Note : Distance A : Less than 5 km; B : Between 5-10 km; C : 10+ km.; Source : Data Analysis is based on 2011 Census.

## DISCLAIMER

The Terms of Use and Disclaimer of Datanet India Private Limited (hereinafter referred to as "Datanet") for use of this analysis report of **Kathumar Assembly Constituency (Kathumar Vidhan Sabha)** :-

1. **Assembly Factbook™** is a Registered Trade Mark owned by Datanet.
2. All the maps are sketched and graphical representation only and have not been drawn to the scale and also not to represent the actual geographical area or boundary of the unit.
3. The data for the aforesaid analysis is based on authentic sources and has been culled from the various publications of Census, CSO and NSSO for district and block level data, various central and state government departments, Central & State Elections Commissions and the concerned Returning Officers' releases, Electoral Rolls, Election results and allied publications, internal assessment, surveys, estimates and analysis. Therefore, certain adjustment of data at micro level may have been done to arrive closer to the macro data.
4. Data have been provided on an "As Is" and "As AVAILABLE" basis
5. The colours shown in the maps or diagram and charts of a particular party, alliance or AC are indicative and do not represent them.
6. This publication which includes maps, sheets, graphs and data would be the property under copyright of Datanet only. The user may use these for its internal study, analysis and research purposes. It's public display, re-selling or any commercial uses by the user are not allowed.
7. Datanet has taken due care and caution in compilation and processing of data and allied information, but does not guarantee the accuracy, adequacy or completeness of any information/analysis and will be not responsible for any errors or omissions or for the results obtained from the use of such information/analysis.
8. All the contents for the publication have been culled from various authentic sources and Datanet reasonably believes such sources to be reliable, but does not make any representations, express or implied as to the accuracy or fitness of use of such information. The information or contents of the information/analysis do not constitute advice and should not be relied upon in making (or refraining from making) any decision. Any reliance placed upon the information provided by Datanet is the sole responsibility and strictly at the user's risk.
9. In no event will Datanet be liable for any damages (including, without limitation, damages for loss of business projects, or loss of profits) arising in contract, tort or otherwise from the use of or inability to use any of its contents, or from any action taken (or refrained from being taken) as a result of using the analysis or any of its contents. Datanet its directors, owners, editors, officials, employees, distributor and agents or any associate will not be liable for any errors in the information contained or any consequences arising from the use of the contents of the provided information/analysis.
10. If any provision of these terms and conditions is held invalid or illegal or unenforceable for any reason by any court of competent jurisdiction, such provision shall be severed and the remainder of provisions of the terms and conditions shall continue in full force and effect as if the Term of Use had been executed with the invalid, illegal or unenforceable provision eliminated.
11. If there are any discrepancies in the information provided, please bring it to attention of Datanet for suitable rectification measures.



**Buy Online This Complete Book At  
Indiastat Publication Book Store**

**[www.indiastatpublications.com](http://www.indiastatpublications.com)**

**or go directly at**

**[http://www.indiastatpublications.com/  
Assembly\\_factbook/Rajasthan/Bharatpur/ Kathumar](http://www.indiastatpublications.com/Assembly_factbook/Rajasthan/Bharatpur/Kathumar)**

 **indiastat**elections

ISBN : 978-93-87293-01-4



9 789387 293014