



Rajasthan

Assembly Factbook™

Nagar Assembly Constituency



Key Electoral Data of Nagar
Assembly Constituency (Vidhan Sabha)

Rajasthan
Assembly FactbookTM
Nagar Assembly Constituency



Nagar Vidhan Sabha

Editor & Director

Dr. R.K. Thukral

Research Editor

Dr. Shafeeq Rahman

Compiled, Researched and Published by Datanet India Pvt. Ltd.

D-100, 1st Floor,

Okhla Industrial Area, Phase-I,
New Delhi- 110020.

Ph.: 91-11- 43580781-84

Email : support@indiastatpublications.com

Website : www.indiastatelections.com

Online Book Store :

www.indiastatpublications.com

Report No. : AFB/RJ-071-0125

ISBN : 978-93-87293-42-7

First Edition : January, 2018

Eighth Updated Edition : January, 2025

Price : Rs. 11500/-

US\$ 310

© Datanet India Pvt. Ltd.

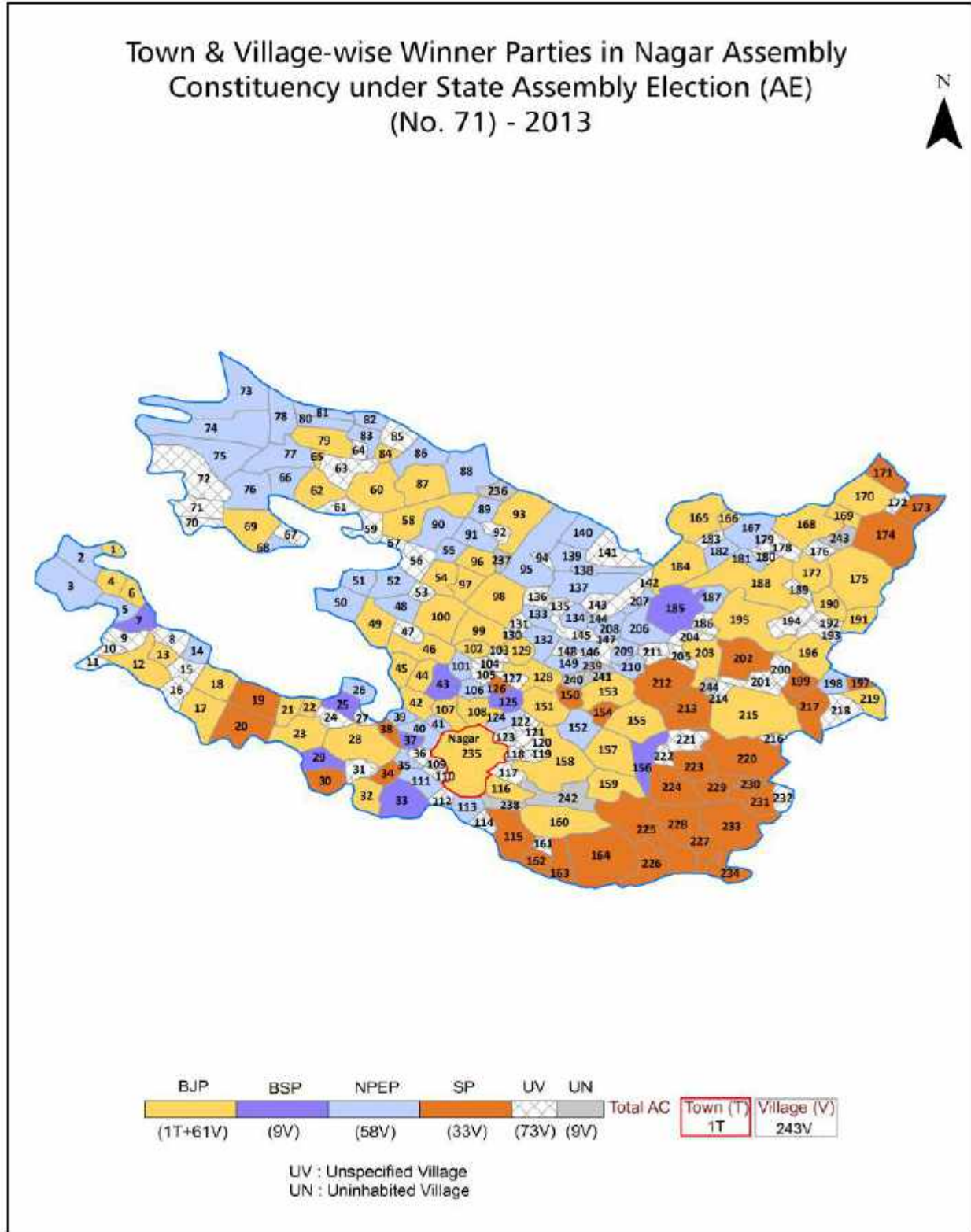
All rights reserved. No part of this book may be reproduced, stored in a retrieval system or transmitted in any form or by any means, mechanical photocopying, photographing, scanning, recording or otherwise without the prior written permission of the publisher. Please refer to Disclaimer at page no. 209 for the use of this publication.

Printed in India

Contents

No.	Particulars	Page No.
	Introduction	
1	Assembly Constituency - (Vidhan Sabha) at a Glance Features of Assembly as per Delimitation Commission of India (2008)	1-2
	Location and Political Maps	
2	Location Map Boundaries of Assembly Constituency - (Vidhan Sabha) in District Boundaries of Assembly Constituency under Parliamentary Constituency - (Lok Sabha) Town & Village-wise Winner Parties- 2024, 2023, 2019, 2018, 2014, 2013, 2009 and 2008	3-11
	Administrative Setup (2011)	
3	District Sub-district Towns Villages Inhabited Villages Uninhabited Villages Village Panchayat Intermediate Panchayat	12-24
	Demographics (2011)	
4	Population Households Rural/Urban Population Towns and Villages by Population Size Sex Ratio (Total & 0-6 Years) Religious Population Social Population Literacy Rate	25-26
	Electoral Features	
5	Important Dates of Last Elections Held Electors by Gender Service Electors Voters Voters Turnout Polling Stations & Average Number of Electors per Polling Station Electors by Age Group Present Elected Representatives	27-32
	Historical Summary Election Results	
6	Vote Share of Major Parties Winning Margin (Number & Percentage) Polarity of Parties Summary Result of Assembly Segment of Parliamentary Elections 2024, 2019, 2014, 2009, 2004 & 1999 Summary Result of Assembly Elections 2023, 2018, 2013, 2008, 2003, 1998, 1993, 1990, 1985, 1980 & 1977	33-51
	Polling Station Level Election Results	
7	Name and Number of Polling Station 2024, 2023, 2019, 2018, 2014, 2013, 2009 and 2008 Polling Station-wise Electors, Voters & Voters Turnout 2024, 2023, 2019, 2018, 2014, 2013, 2009 and 2008 Polling Station wise Elections Results 2024, 2023, 2019, 2018, 2014, 2013, 2009 and 2008	52-189
	Share of Assembly Constituency	
8	Share of Assembly Constituency - (Vidhan Sabha) in State, District and Parliamentary Constituency - (Lok Sabha)	190
	Socio-Economic Amenities (2011)	
9	Access to Administrative Units Agricultural, Manufacturing and Industrial Commodities Demographic Indicators Education Health & Manpower Drinking Water Supply Sanitation Entertainment and Recreations Infrastructure Power Food Allocation Distribution and Marketing of Agriculture Commodities Infrastructure Transport and Road Infrastructure Communication Banking and Financial Services Land Use Irrigation Source	192-206
10	Abbreviation & Sources	207-208
11	Disclaimer	209

Location & Political Map



Administrative Setup

List of Village Panchayat & Intermediate Panchayat (Block) Name - 2011

Village Name	Village Panchayat Name	Intermediate Panchayat Name
Adhawali	Nigohi	Deeg
Akbarpur Faujdar	Alamshah	Nagar
Akbarpur Meo	Khohari	Nagar
Alamshah	Alamshah	Nagar
Alghani	Khesti	Nagar
Alipur	Pasopa	Deeg
Anjari	Kakra	Deeg
Araji Ishnaka	Mundiya	Nagar
Arsi	Chirawal Mali	Nagar
Badesara	Mawai	Deeg
Badri	Guhana	Deeg
Baghaka	Alamshah	Nagar
Bahoraki	Kakra	Deeg
Bajahera	Moondoti	Nagar
Baldeobas	Jaishri (Jaisri)	Nagar
Baldeowas	Toda	Deeg
Balraka	Alamshah	Nagar
Banaini Chanda	Padalwas	Nagar
Banaini Dhonkla	Padalwas	Nagar
Bandha Chauth	Bandha Chauth	Deeg
Bandha Khalsa	Bandha Chauth	Deeg
Barai	Barai	Deeg
Barka	Urki Dalla	Nagar
Barkhera Faujdar	Khakhawali	Nagar
Barkhera Sad	Sirthala	Nagar
Barsana	Gangawak	Nagar
Bas Burja	Khohari	Nagar
Bas Dayana	Khohari	Nagar
Bas Sanwat	Palka	Nagar

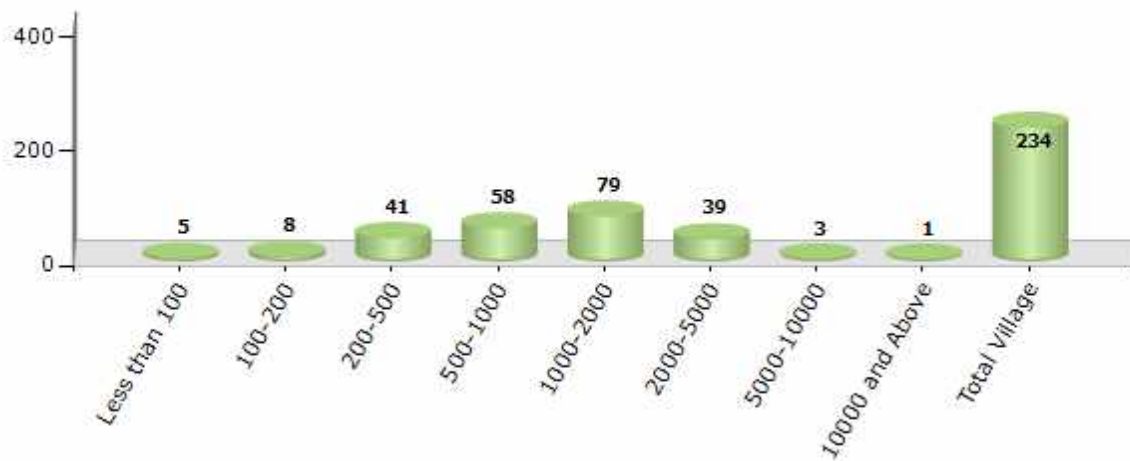
Contd....

Demographic

Number of Villages by Population Size - 2011

Less than 100	100-200	200-500	500-1000	1000-2000	2000-5000	5000-10000	10000 and Above	Total Village
5	8	41	58	79	39	3	1	234

Number of Villages by Population Size - 2011



Number of Towns by Population Size - 2011

Less than 4999	5000-9999	10000-19999	20000-49999	50000-99999	100000 and Above	Total Town
0	0	0	1	0	0	1

Number of Towns by Population Size - 2011

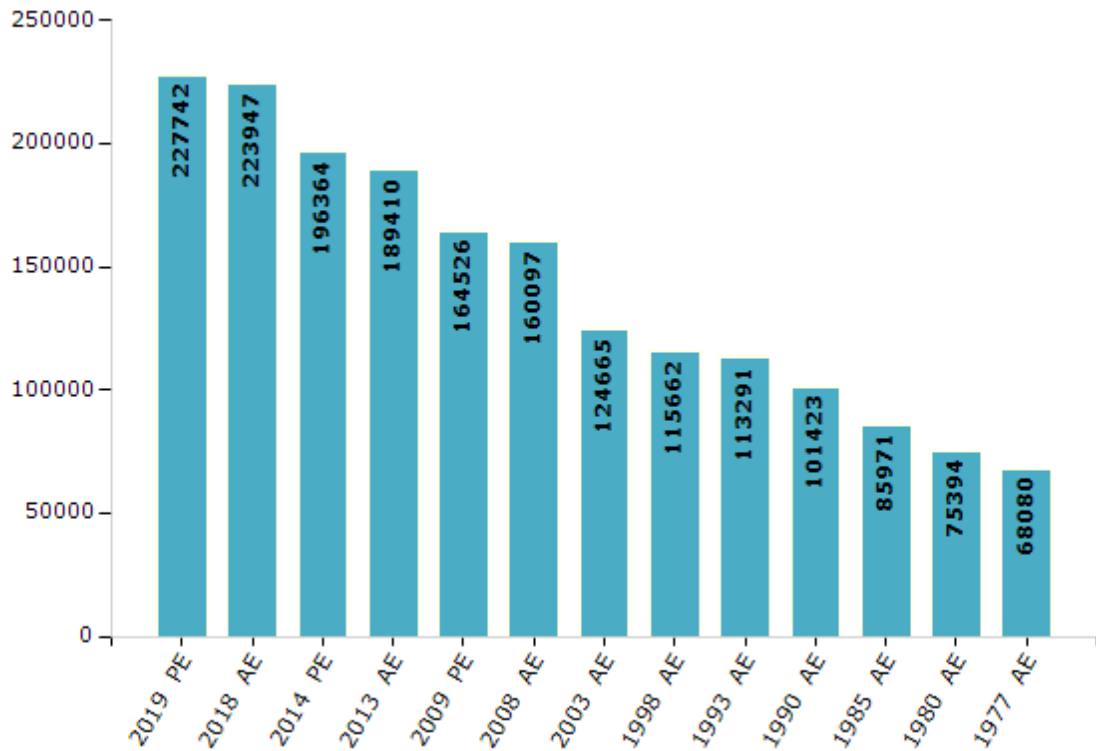


Electoral Features

Electors by Male & Female

Year	Male	Female	Others	Total	Year	Male	Female	Others	Total
2019 PE	122183	105559	0	227742	1993 AE	60790	52501	-	113291
2018 AE	119960	103987	0	223947	1990 AE	54427	46996	-	101423
2014 PE	105438	90926	0	196364	1985 AE	45548	40423	-	85971
2013 AE	101568	87842	0	189410	1980 AE	39420	35974	-	75394
2009 PE	88291	76235	-	164526	1977 AE	35734	32346	-	68080
2008 AE	85466	74631	-	160097	1972 AE	-	-	-	-
2004 PE	-	-	-	-	1967 AE	-	-	-	-
2003 AE	66027	58638	-	124665	1962 AE	-	-	-	-
1999 PE	-	-	-	-	1957 AE	-	-	-	-
1998 AE	62070	53592	-	115662	1952 AE	-	-	-	-

Number of Electors



Note : AE : Assembly Election, PE : Assembly Segment of Parliamentary Election

Historical Summary Election Results

Summary Result of Assembly Election - 2013

Candidate Name	Party	Votes	Votes %
Anita	BJP	44670	30.47
Wajib Ali	NPEP	36557	24.94
Nem Singh	SP	30418	20.75
Sudesh Kumar	BSP	18716	12.77
Kalu Khan	IND	5121	3.49
Brijendra Singh Soopa	INC	4553	3.11
Manu Kaushik	IND	805	0.55
Pavan Sharma	JGP	743	0.51
Mahaveer Prasad	IND	655	0.45
Ashmeena	BYS	612	0.42
Narendra Singh	IND	567	0.39
Vijay Singh	BHBP	462	0.32
Kanhaiya Lal	IND	450	0.31
Shadi Khan	LJP	316	0.22
Rameshwar Singh	IND	303	0.21
Khursed Ahmad	JD(S)	289	0.2
Dr. Daulat Patel	IND	238	0.16
Tota Ram	IND	180	0.12
Mahesh Chand	IND	150	0.1
Hariom	IND	136	0.09
	NOTA	662	0.45

Polling Station Level Election Results

Number and Name of Polling Stations (PS) (2018)

Number of Polling Stations	Name of Polling Stations	Number of Polling Stations	Name of Polling Stations
1	Government Adarsh Senior Secondary School, Khohri, Right Part	22	Government Secondary School, Kishanpura
2	Government Adarsh Senior Secondary School, Khohri, Left Part	23	Government Adarsh Senior Secondary School, Sihavali
3	Government Senior Secondary School, Basburja	24	Government Primary School, Mahraypur
4	Government Primary School Idgah Bas	25	Government Primary School, Jhantli
5	Government Upper Primary School, Dhanota	26	Government Primary School, Bela
6	Government Adarsh Uchch Madhymik School, Teski	27	Government Upper Primary School, Mitthupura
7	Government Upper Primary School, Thekari	28	Shaheed Pavan Kumar Government Adarsh Senior Secondary School, Sikri, Right Part
8	Government Primary School, Rustampur	29	Shaheed Pavan Kumar Government Adarsh Senior Secondary School, Sikri, West Part
9	Government Primary School, Garhteski	30	Shaheed Pavan Kumar Government Adarsh Senior Secondary School, Sikri, Left Part
10	Government Secondary School, Right Part, Boodli	31	Shaheed Pavan Kumar Government Adarsh Senior Secondary School, Sikri, Middle Part
11	Government Secondary School, Right Part, Boodli	32	Taigore Public Senior Secondary School, Sikri
12	Government Primary School, Akbarpur Mev	33	Government Adarsh Gandhi Upper Primary School, Sikri, Right Part
13	Government Primary School, Lavan	34	Government Adarsh Gandhi Upper Primary School, Sikri, Left Part
14	Government Adarsh Upper Primary School, Phutaki, Right Part	35	Government Adarsh Girls Senior Secondary School, Left Part
15	Government Adarsh Upper Primary School, Phutaki, Left Part	36	Government Adarsh Girls Senior Secondary
16	Government Primary School, Laharwara	37	Atal Seva Kendra Sikri
17	Government Adarsh Senior Secondary School, Jalalpur, Right Part	38	Government Primary School, Husepur
18	Government Adarsh Senior Secondary School, Jalalpur, Left Part	39	Government Upper Primary School, Punay, Right Part
19	Government Primary School, Udaipur Niham	40	Government Upper Primary School, Punay, Left Part
20	Government Adarsh Senior Secondary School, Jhanjhar, Right Part	41	Government Adarsh Senior Secondary School, Dabak, Right Part
21	Government Adarsh Senior Secondary School, Jhanjhar, Left Part	42	Government Adarsh Senior Secondary School, Dabak, Left Part

Contd....

Polling Station Level Election Results

Polling Station-wise Votes Secured by Overall Top Five Parties in Nagar Assembly in Assembly Election (AE) under Bharatpur Parliamentary Constituency in Rajasthan (2018)

Number of Polling Station	Winner - Wajib Ali (BSP)	Runner-up - Nem Singh (SP)	3rd - Anita Singh (BJP)	4th - Murari Lal (INC)	5th - Tek Chand (LJD)	NOTA	Other	Total Votes Secured
36	365	150	258	6	5	15	24	823
37	344	293	101	18	8	14	13	791
38	776	64	57	11	13	3	5	929
39	457	85	21	9	8	6	15	601
40	109	313	64	1	5	4	5	501
41	56	2	251	278	0	1	8	596
42	14	1	299	255	0	1	5	575
43	931	1	1	22	9	0	1	965
44	966	10	2	3	20	4	13	1018
45	926	27	2	25	4	0	4	988
46	511	2	0	79	8	4	13	617
47	495	8	5	46	12	14	23	603
48	613	18	5	43	17	14	36	746
49	405	4	17	39	4	1	10	480
50	676	28	28	49	27	5	12	825
51	349	18	186	207	12	9	15	796
52	426	47	95	168	10	10	13	769
53	42	5	420	226	1	4	2	700
54	496	6	157	46	8	1	4	718
55	240	83	186	81	8	7	19	624
56	115	120	318	78	2	4	5	642
57	57	19	481	201	2	1	9	770
58	211	50	336	168	8	9	12	794
59	301	2	7	563	14	13	19	919
60	788	5	11	77	11	0	10	902
61	21	167	287	236	0	3	4	718
62	35	221	332	121	1	6	7	723
63	155	26	68	163	2	1	0	415
64	373	51	95	144	5	8	23	699
65	374	18	115	156	8	15	14	700
66	531	33	67	48	11	6	10	706
67	110	213	109	15	1	2	3	453
68	452	27	35	111	7	8	13	653
69	60	126	341	105	4	1	4	641
70	60	0	285	264	3	0	8	620

Contd....

Polling Station Level Election Results

Winner, Runner-up and 3rd Party Position & Winning Margin According to Polling Stations in Nagar Assembly in Assembly Election (AE) under Bharatpur Parliamentary Constituency in Rajasthan (2018)

Polling Station Number	Winner Party	Winner Votes (%)	Runner-up Party	Runner-up Votes (%)	Winning Margin Votes (%)	Third Party	Third Party Votes (%)	Other Votes (%)
71	BJP	362 (64.53)	SP	94 (16.76)	268 (47.77)	INC	51 (9.09)	54 (9.63)
72	BSP	327 (48.02)	SP	135 (19.82)	192 (28.2)	BJP	115 (16.89)	104 (15.27)
73	BSP	314 (48.61)	BJP	281 (43.5)	33 (5.11)	INC	25 (3.87)	26 (4.02)
74	BSP	412 (61.95)	INC	133 (20)	279 (41.95)	BJP	83 (12.48)	37 (5.56)
75	INC	576 (69.48)	BSP	128 (15.44)	448 (54.04)	BJP	99 (11.94)	26 (3.14)
76	INC	287 (63.64)	BJP	150 (33.26)	137 (30.38)	BSP	3 (0.67)	11 (2.44)
77	INC	349 (57.78)	BJP	229 (37.91)	120 (19.87)	BSP	19 (3.15)	7 (1.16)
78	BJP	273 (60)	BSP	85 (18.68)	188 (41.32)	INC	49 (10.77)	48 (10.55)
79	BSP	520 (89.97)	INC	37 (6.4)	483 (83.57)	LJD	7 (1.21)	14 (2.42)
80	BSP	860 (91.98)	INC	43 (4.6)	817 (87.38)	BJP	11 (1.18)	21 (2.25)
81	BSP	326 (47.59)	INC	217 (31.68)	109 (15.91)	BJP	132 (19.27)	10 (1.46)
82	SP	942 (98.02)	BJP	8 (0.83)	934 (97.19)	BSP	6 (0.62)	5 (0.52)
83	BSP	329 (66.06)	BJP	93 (18.67)	236 (47.39)	INC	29 (5.82)	47 (9.44)
84	BSP	475 (90.48)	INC	17 (3.24)	458 (87.24)	LJD	8 (1.52)	25 (4.76)
85	BSP	298 (58.78)	BJP	111 (21.89)	187 (36.89)	INC	83 (16.37)	15 (2.96)
86	BSP	454 (82.4)	BJP	47 (8.53)	407 (73.87)	INC	36 (6.53)	14 (2.54)
87	INC	417 (61.41)	BJP	240 (35.35)	177 (26.06)	BSP	11 (1.62)	11 (1.62)
88	BSP	610 (73.94)	BJP	139 (16.85)	471 (57.09)	INC	44 (5.33)	32 (3.88)
89	BJP	142 (38.07)	INC	119 (31.9)	23 (6.17)	BSP	101 (27.08)	11 (2.95)
90	INC	286 (33.65)	BJP	284 (33.41)	2 (0.24)	SP	130 (15.29)	150 (17.65)
91	BJP	401 (46.36)	INC	298 (34.45)	103 (11.91)	BSP	137 (15.84)	29 (3.35)
92	BSP	379 (48.1)	BJP	232 (29.44)	147 (18.66)	SP	107 (13.58)	70 (8.88)
93	BJP	293 (52.23)	SP	203 (36.19)	90 (16.04)	INC	42 (7.49)	23 (4.1)
94	BSP	428 (86.46)	INC	58 (11.72)	370 (74.74)	LJD	3 (0.61)	6 (1.21)
95	BSP	276 (44.59)	BJP	238 (38.45)	38 (6.14)	INC	76 (12.28)	29 (4.68)
96	BSP	500 (66.67)	INC	152 (20.27)	348 (46.4)	BJP	59 (7.87)	39 (5.2)
97	BSP	526 (63.45)	INC	149 (17.97)	377 (45.48)	BJP	129 (15.56)	25 (3.02)
98	BSP	431 (55.97)	BJP	210 (27.27)	221 (28.7)	INC	113 (14.68)	16 (2.08)
99	BJP	215 (47.99)	SP	119 (26.56)	96 (21.43)	BSP	58 (12.95)	56 (12.5)
100	BSP	316 (52.49)	INC	177 (29.4)	139 (23.09)	BJP	57 (9.47)	52 (8.64)
101	BJP	287 (45.92)	INC	184 (29.44)	103 (16.48)	SP	105 (16.8)	49 (7.84)
102	INC	260 (36.47)	BJP	207 (29.03)	53 (7.44)	BSP	172 (24.12)	74 (10.38)
103	BJP	301 (40.4)	INC	255 (34.23)	46 (6.17)	BSP	156 (20.94)	33 (4.43)
104	BSP	208 (34.49)	INC	168 (27.86)	40 (6.63)	BJP	140 (23.22)	87 (14.43)
105	SP	356 (60.75)	BSP	104 (17.75)	252 (43)	INC	75 (12.8)	51 (8.7)

Contd....

Socio-Economic Amenities - Rural

Access to Education Facilities

Particulars	Number of Village (% of Population)				
	Available	Not Available	If Not Available (Distance of Nearest Facility)		
			A	B	C
Govt. Primary School	180 (95)	54 (5)	8 (0)	0 (0)	0 (0)
Private Primary School	103 (67)	131 (33)	39 (4)	5 (0)	2 (0)
Govt. Middle School	90 (67)	144 (33)	89 (18)	12 (3)	4 (1)
Private Middle School	73 (50)	161 (50)	13 (2)	5 (1)	0 (0)
Govt. Secondary School	54 (50)	180 (50)	110 (29)	46 (12)	5 (1)
Private Secondary School	36 (33)	198 (67)	5 (2)	3 (1)	1 (0)
Govt. Senior Secondary School	11 (15)	223 (85)	86 (30)	97 (34)	30 (12)
Private Senior Secondary School	10 (14)	224 (86)	1 (0)	2 (1)	1 (0)
Govt. Arts and Science Degree College	0 (0)	234 (100)	12 (3)	51 (24)	82 (35)
Private Arts and Science Degree College	1 (4)	233 (96)	23 (8)	43 (19)	22 (8)
Govt. Engineering College	0 (0)	234 (100)	0 (0)	0 (0)	9 (2)
Private Engineering College	0 (0)	234 (100)	0 (0)	2 (1)	223 (97)
Govt. Medicine College	0 (0)	234 (100)	0 (0)	0 (0)	219 (93)
Private Medicine College	0 (0)	234 (100)	0 (0)	0 (0)	15 (7)
Govt. Management Institute	0 (0)	234 (100)	0 (0)	1 (0)	132 (58)
Private Management Institute	0 (0)	234 (100)	2 (1)	1 (0)	98 (40)
Govt. Polytechnic	0 (0)	234 (100)	0 (0)	0 (0)	153 (62)
Private Polytechnic	0 (0)	234 (100)	0 (0)	0 (0)	81 (38)
Govt. Vocational Training School/ITI	0 (0)	234 (100)	10 (2)	22 (8)	56 (19)
Private Vocational Training School/ITI	1 (2)	233 (98)	24 (7)	51 (26)	70 (36)
Govt. Non Formal Training Centre	0 (0)	234 (100)	25 (6)	45 (19)	118 (47)
Private Non Formal Training Centre	0 (0)	234 (100)	3 (1)	16 (8)	27 (19)
Govt. School For Disabled	0 (0)	234 (100)	0 (0)	0 (0)	52 (21)
Private School For Disabled	0 (0)	234 (100)	0 (0)	0 (0)	182 (79)
Government Others	0 (0)	234 (100)	0 (0)	0 (0)	0 (0)
Private Others	0 (0)	234 (100)	0 (0)	0 (0)	0 (0)

Note : Distance A : Less than 5 km; B : Between 5-10 km; C : 10+ km.; Source : Data Analysis is based on 2011 Census.

DISCLAIMER

The Terms of Use and Disclaimer of Datanet India Private Limited (hereinafter referred to as "Datanet") for use of this analysis report of **Nagar Assembly Constituency (Nagar Vidhan Sabha) :-**

1. **Assembly Factbook™** is a Registered Trade Mark owned by Datanet.
2. All the maps are sketched and graphical representation only and have not been drawn to the scale and also not to represent the actual geographical area or boundary of the unit.
3. The data for the aforesaid analysis is based on authentic sources and has been culled from the various publications of Census, CSO and NSSO for district and block level data, various central and state government departments, Central & State Elections Commissions and the concerned Returning Officers' releases, Electoral Rolls, Election results and allied publications, internal assessment, surveys, estimates and analysis. Therefore, certain adjustment of data at micro level may have been done to arrive closer to the macro data.
4. Data have been provided on an "As Is" and "As AVAILABLE" basis
5. The colours shown in the maps or diagram and charts of a particular party, alliance or AC are indicative and do not represent them.
6. This publication which includes maps, sheets, graphs and data would be the property under copyright of Datanet only. The user may use these for its internal study, analysis and research purposes. It's public display, re-selling or any commercial uses by the user are not allowed.
7. Datanet has taken due care and caution in compilation and processing of data and allied information, but does not guarantee the accuracy, adequacy or completeness of any information/analysis and will be not responsible for any errors or omissions or for the results obtained from the use of such information/analysis.
8. All the contents for the publication have been culled from various authentic sources and Datanet reasonably believes such sources to be reliable, but does not make any representations, express or implied as to the accuracy or fitness of use of such information. The information or contents of the information/analysis do not constitute advice and should not be relied upon in making (or refraining from making) any decision. Any reliance placed upon the information provided by Datanet is the sole responsibility and strictly at the user's risk.
9. In no event will Datanet be liable for any damages (including, without limitation, damages for loss of business projects, or loss of profits) arising in contract, tort or otherwise from the use of or inability to use any of its contents, or from any action taken (or refrained from being taken) as a result of using the analysis or any of its contents. Datanet its directors, owners, editors, officials, employees, distributor and agents or any associate will not be liable for any errors in the information contained or any consequences arising from the use of the contents of the provided information/analysis.
10. If any provision of these terms and conditions is held invalid or illegal or unenforceable for any reason by any court of competent jurisdiction, such provision shall be severed and the remainder of provisions of the terms and conditions shall continue in full force and effect as if the Term of Use had been executed with the invalid, illegal or unenforceable provision eliminated.
11. If there are any discrepancies in the information provided, please bring it to attention of Datanet for suitable rectification measures.

Buy Online This Complete Book At
Datanet India eBooks Store

www.indiastatpublications.com

or go directly at

[http://www.indiastatpublications.com/
Assembly_factbook/Rajasthan/Bharatpur/ Nagar](http://www.indiastatpublications.com/Assembly_factbook/Rajasthan/Bharatpur/Nagar)

 **india**stat**elections**

ISBN : 978-93-87293-42-7



9 789387 293427