



Rajasthan

# Assembly Factbook™

Weir Assembly Constituency



Key Electoral Data of Weir  
Assembly Constituency (Vidhan Sabha)

Rajasthan

# **Assembly Factbook™**

Weir Assembly Constituency



Weir Vidhan Sabha

## **Editor & Director**

Dr. R.K. Thukral

## **Research Editor**

Dr. Shafeeq Rahman

## **Compiled, Researched and Published by Datanet India Pvt. Ltd.**

D-100, 1st Floor,

Okhla Industrial Area, Phase-I,  
New Delhi- 110020.

Ph.: 91-11- 43580781-84

Email : support@indiastatpublications.com

Website : www.indiastatelections.com

## **Online Book Store :**

www.indiastatpublications.com

**Report No. :** AFB/RJ-075-0125

**ISBN :** 978-93-87312-12-8

**First Edition :** January, 2018

**Eighth Updated Edition :** January, 2025

**Price :** Rs. 11500/-

US\$ 310

**© Datanet India Pvt. Ltd.**

All rights reserved. No part of this book may be reproduced, stored in a retrieval system or transmitted in any form or by any means, mechanical photocopying, photographing, scanning, recording or otherwise without the prior written permission of the publisher. Please refer to Disclaimer at page no. 227 for the use of this publication.

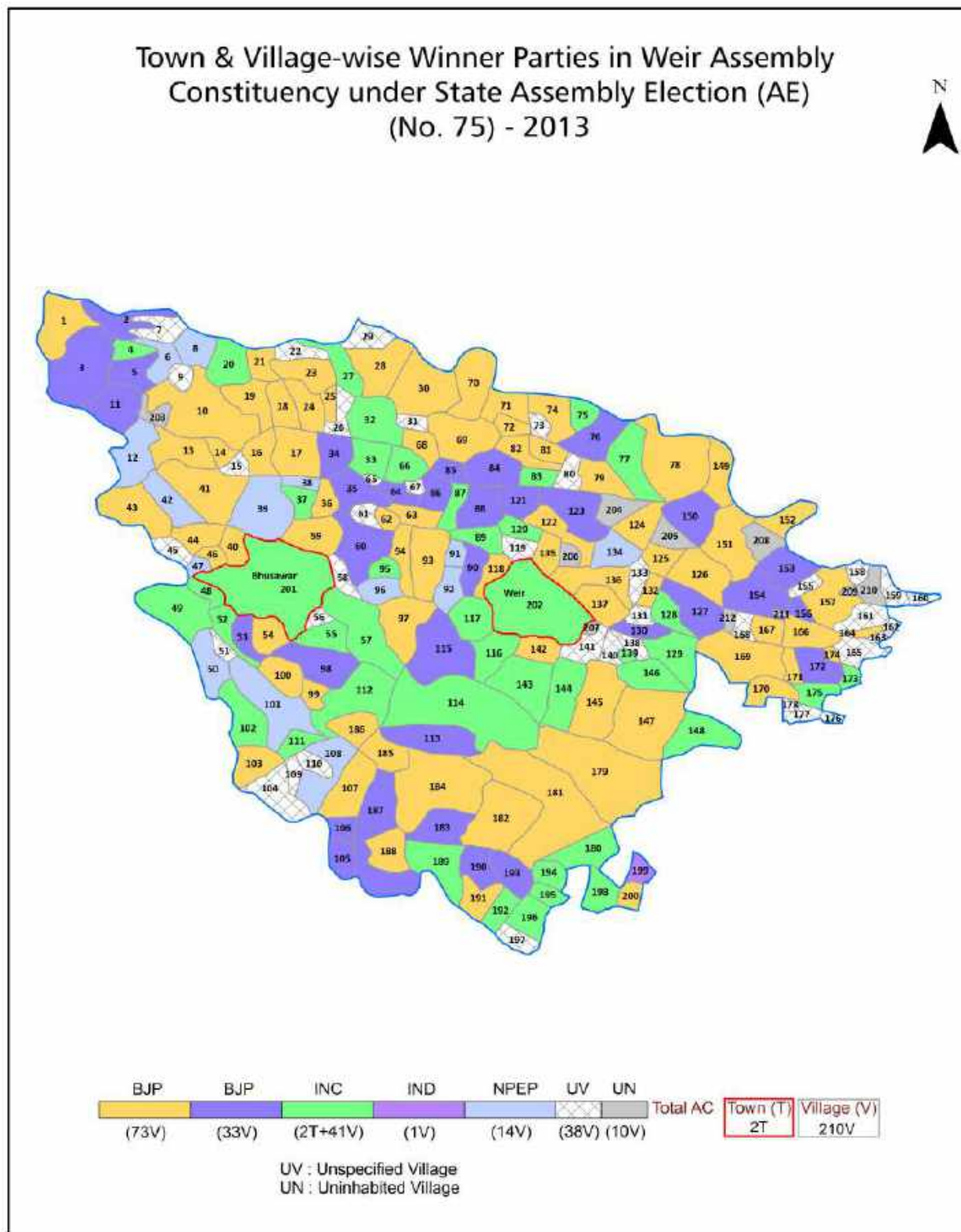
Printed in India

## Contents

No.	Particulars	Page No.
	<b>Introduction</b>	
1	Assembly Constituency - (Vidhan Sabha) at a Glance   Features of Assembly as per Delimitation Commission of India (2008)	1-2
	<b>Location and Political Maps</b>	
2	Location Map   Boundaries of Assembly Constituency - (Vidhan Sabha) in District   Boundaries of Assembly Constituency under Parliamentary Constituency - (Lok Sabha)   Town & Village-wise Winner Parties- 2024, 2023, 2019, 2018, 2014, 2013, 2009 and 2008	3-11
	<b>Administrative Setup (2011)</b>	
3	District   Sub-district   Towns   Villages   Inhabited Villages   Uninhabited Villages   Village Panchayat   Intermediate Panchayat	12-22
	<b>Demographics (2011)</b>	
4	Population   Households   Rural/Urban Population   Towns and Villages by Population Size   Sex Ratio (Total & 0-6 Years)   Religious Population   Social Population   Literacy Rate	23-24
	<b>Electoral Features</b>	
5	Important Dates of Last Elections Held   Electors by Gender   Service Electors   Voters   Voters Turnout   Polling Stations & Average Number of Electors per Polling Station   Electors by Age Group   Present Elected Representatives	25-30
	<b>Historical Summary Election Results</b>	
6	Vote Share of Major Parties   Winning Margin (Number & Percentage)   Polarity of Parties   Summary Result of Assembly Segment of Parliamentary Elections 2024, 2019, 2014, 2009, 2004 and 1999   Summary Result of Assembly Elections 2023, 2018, 2013, 2008, 2003, 1998, 1993, 1990, 1985, 1980, 1977, 1972, 1967, 1962, 1957 and 1952	31-55
	<b>Polling Station Level Election Results</b>	
7	Name and Number of Polling Station 2024, 2023, 2019, 2018, 2014, 2013, 2009 and 2008   Polling Station-wise Electors, Voters & Voters Turnout 2024, 2023, 2019, 2018, 2014, 2013, 2009 and 2008   Polling Station wise Elections Results 2024, 2023, 2019, 2018, 2014, 2013, 2009 and 2008	56-207
	<b>Share of Assembly Constituency</b>	
8	Share of Assembly Constituency - (Vidhan Sabha) in State, District and Parliamentary Constituency - (Lok Sabha)	208
	<b>Socio-Economic Amenities (2011)</b>	
9	Access to Administrative Units   Agricultural, Manufacturing and Industrial Commodities   Demographic Indicators   Education   Health & Manpower   Drinking Water Supply   Sanitation   Entertainment and Recreations Infrastructure   Power   Food Allocation Distribution and Marketing of Agriculture Commodities Infrastructure   Transport and Road Infrastructure   Communication   Banking and Financial Services   Land Use   Irrigation Source	210-224
10	<b>Abbreviation &amp; Sources</b>	225-226
11	<b>Disclaimer</b>	227



## Location & Political Map



## Administrative Setup

### List of Village Panchayat & Intermediate Panchayat (Block) Name - 2011

Village Name	Village Panchayat Name	Intermediate Panchayat Name
Adda	Khoot Khera	Bayana
Aipur	Ghatri	Weir
Ajanhera	Gogera	Weir
Ajeet Nagar	Dharsoni	Weir
Ajroda	Suhans	Weir
Alipur	Alipur	Weir
Amoli	Amoli	Weir
Ataripura	Barauli	Weir
Atrampura	Chaintoli	Weir
Babekhar	Babekhar	Weir
Bachhaina	Gurdha Nadi	Bayana
Bachhren	Bachhren	Weir
Bagren	Bagren	Bayana
Bai	Moodiya Laleeta	Weir
Bajhera Kalan	Bajhera Kalan	Weir
Bajhera Khurd	Siras	Weir
Ballabhgarh	Ballabhgarh	Weir
Bamoori	Gurdha Nadi	Bayana
Bansi	Jeewad	Weir
Bara Khurd	Moloni	Weir
Barauli	Barauli	Weir
Barkhera	Barkhera	Bayana
Beri	Moodiya Laleeta	Weir
Bewar	Pali	Weir
Bhagora	Lakhanpur	Weir
Bhagwanpur	Deewali	Weir
Bhaiseena	Bhaiseena	Weir
Bhaja Moroli	Jaspura Moroli	Bayana
Bhidawali	Bagren	Bayana

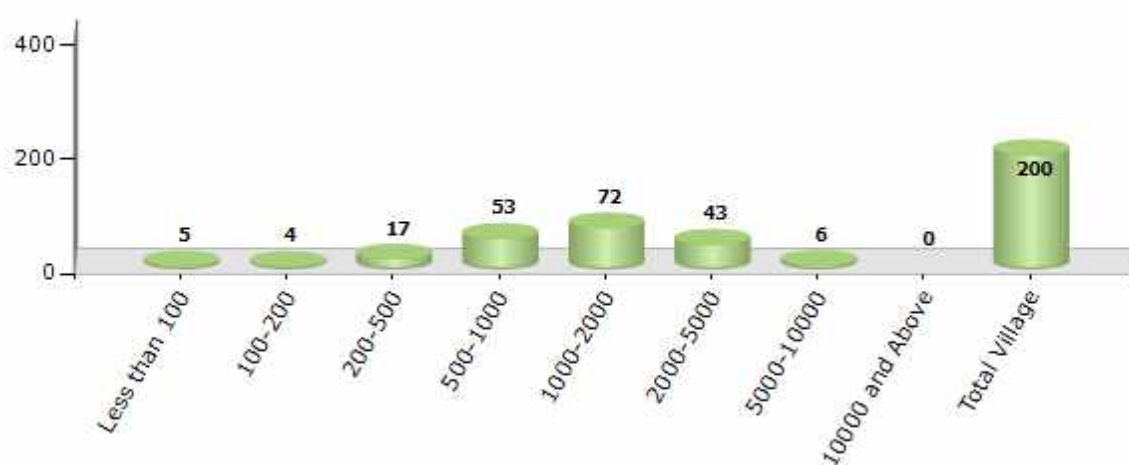
Contd....

## Demographic

### Number of Villages by Population Size - 2011

Less than 100	100-200	200-500	500-1000	1000-2000	2000-5000	5000-10000	10000 and Above	Total Village
5	4	17	53	72	43	6	0	200

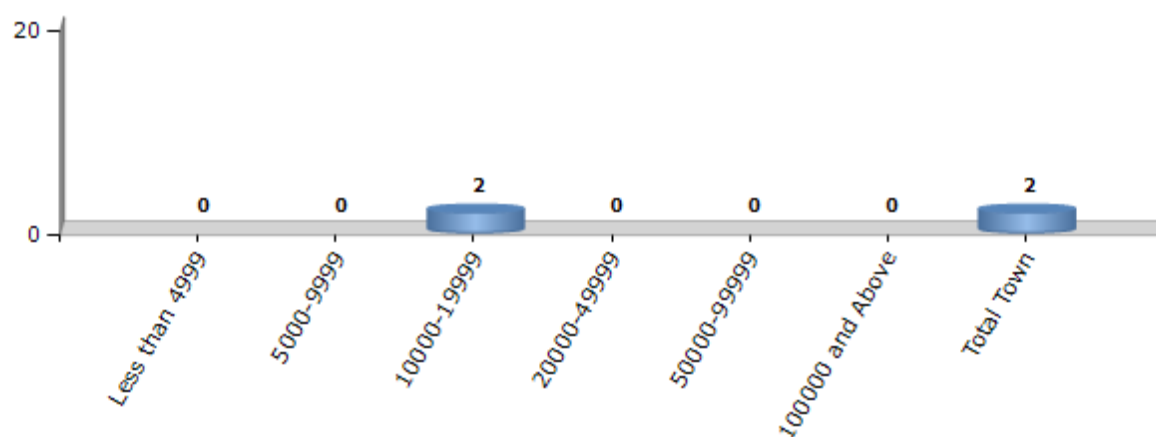
Number of Villages by Population Size - 2011



### Number of Towns by Population Size - 2011

Less than 4999	5000-9999	10000-19999	20000-49999	50000-99999	100000 and Above	Total Town
0	0	2	0	0	0	2

Number of Towns by Population Size - 2011

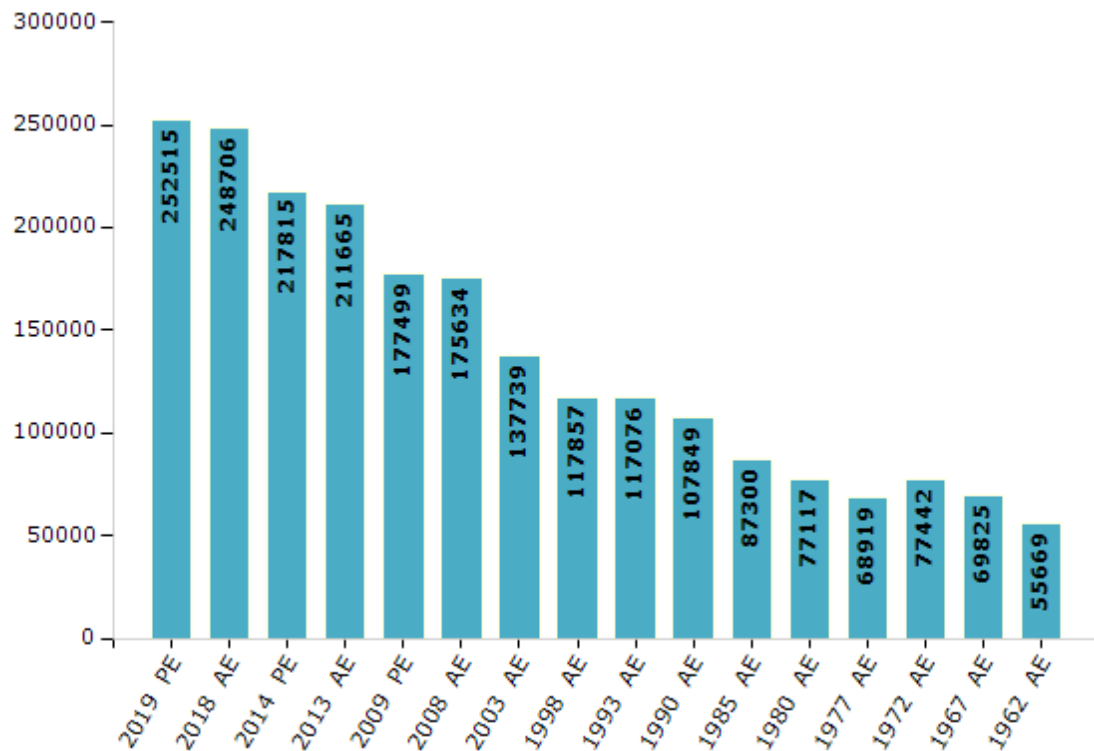


## Electoral Features

### Electors by Male & Female

Year	Male	Female	Others	Total	Year	Male	Female	Others	Total
2019 PE	135418	117097	0	252515	1993 AE	64543	52533	-	117076
2018 AE	133213	115493	0	248706	1990 AE	58887	48962	-	107849
2014 PE	118062	99753	0	217815	1985 AE	46250	41050	-	87300
2013 AE	114550	97115	0	211665	1980 AE	40191	36926	-	77117
2009 PE	98067	79432	-	177499	1977 AE	35856	33063	-	68919
2008 AE	96209	79425	-	175634	1972 AE	41423	36019	-	77442
2004 PE	-	-	-	-	1967 AE	-	-	-	69825
2003 AE	74843	62896	-	137739	1962 AE	-	-	-	55669
1999 PE	-	-	-	-	1957 AE	-	-	-	-
1998 AE	64864	52993	-	117857	1952 AE	-	-	-	-

Number of Electors



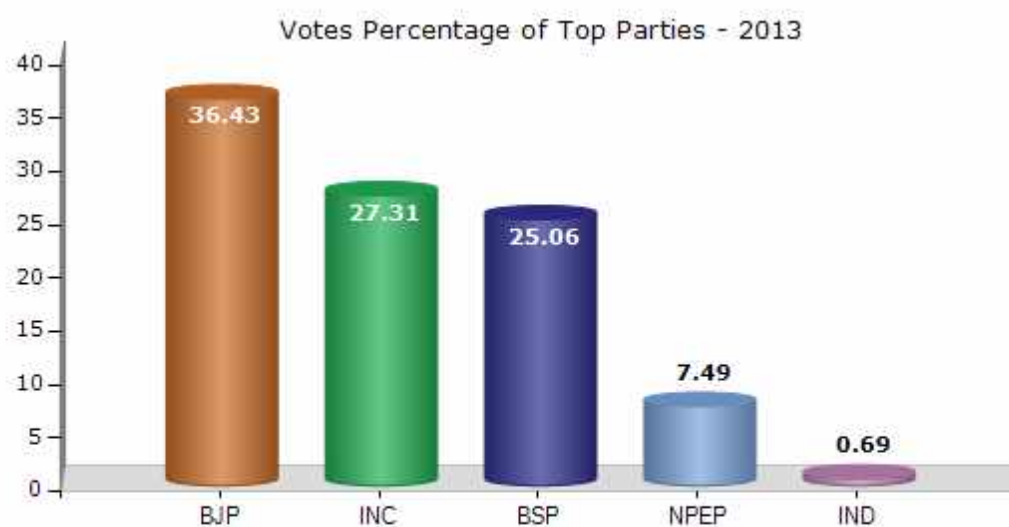
**Note :** AE : Assembly Election, PE : Assembly Segment of Parliamentary Election



## Historical Summary Election Results

### Summary Result of Assembly Election - 2013

Candidate Name	Party	Votes	Votes %
Bahadur Singh	BJP	53649	36.43
Om Prakash Pahadiya	INC	40226	27.31
Atar Singh Pagariya	BSP	36911	25.06
Mahendra Singh	NPEP	11034	7.49
Ramsingh	IND	1023	0.69
Ramji Lal	NCP	776	0.53
Kanhaiya Lal	IND	540	0.37
Rajeev Dhobi	JGP	420	0.29
Mahesh	BYS	319	0.22
Shyam Sundar	SP	319	0.22
Balswaroop	RJVP	178	0.12
Pushkar Jatav	IPGP	152	0.1
Kamlesh	BHBP	142	0.1
Uday Singh	IVD	120	0.08
	NOTA	1472	1



## Polling Station Level Election Results

### Number and Name of Polling Stations (PS) (2018)

Number of Polling Stations	Name of Polling Stations	Number of Polling Stations	Name of Polling Stations
1	Govt. Primary School, Samantpura	22	Govt. Upper Primary School Nayagaon Maphi
2	Govt. Ideal Senior Secondary School Alipur Left Side	23	Govt. Upper Primary School Nasawara
3	Govt. Ideal Senior Secondary School Alipur Right Side	24	Govt. Upper Primary School Beri
4	Govt. Girls Upper Primary School Alipur	25	Govt. Primary School, Mudiya Gandhar
5	Govt. Upper Primary School Jasvar	26	Govt. Ideal Senior Secondary School Mudiya Lalita Left Side
6	Govt. Primary School Khohara	27	Govt. Ideal Senior Secondary School Mudiya Lalita Right Side
7	Govt. Upper Primary School Maharajpura	28	Govt. Ideal Senior Secondary School Nyamadpur Left Side
8	Govt. Ideal Senior Secondary School Narauli	29	Govt. Senior Secondary School Nyamadpur Right Side
9	Govt. Upper Primary School Khadaraya	30	Govt. Upper Primary School Hatijar Left Side
10	Govt. Upper Primary School Naiwadi	31	Govt. Upper Primary School Hatijar Right Side
11	Govt. Ideal Senior Secondary School Naiwada Left Side	32	Govt. Upper Primary School Jhamari Left Side
12	Govt. Ideal Senior Secondary School Naiwada Right Side	33	Govt. Upper Primary School Jhamari Right Side
13	Ex. Govt. Primary School Building Naiwada	34	Govt. Ideal Senior Secondary School Barkheda South Side
14	Govt. Upper Primary School Mukhaina	35	Govt. Ideal Senior Secondary School Barkheda North Side
15	Govt. Ideal Senior Secondary School Bhutuli Left Side	36	Govt. Ideal Senior Secondary School Khedali Gadasiya Left Side Block Second
16	Govt. Ideal Senior Secondary School Butoli Right Side	37	Govt. Ideal Senior Secondary School Khedali Gadasiya Block First
17	Govt. Ideal Senior Secondary School Sarsaina Left Side	38	Govt. Ideal Senior Secondary School Khedali Gadasiya Right Sideblock Second
18	Govt. Ideal Senior Secondary School Sarsaina Right Side	39	Govt. Upper Primary School Shekhpur
19	Govt. Ideal Senior Secondary School Sarsaina Atal Seva Kendra Ke Bagal Wala Bhavan, Left Side	40	Govt. Upper Primary School Mudiya
20	Govt. Ideal Senior Secondary School Sarsaina Atal Seva Kendra Ke Bagal Wala Bhavan, Right Side	41	Govt. Ideal Senior Secondary School Farso Left Side
21	Govt. Ideal Senior Secondary School Pali	42	Govt. Ideal Senior Secondary School Farso Right Side

Contd....

## Polling Station Level Election Results

### Polling Station-wise Votes Secured by Overall Top Five Parties in Weir Assembly in Assembly Election (AE) under Bharatpur Parliamentary Constituency in Rajasthan (2018)

Number of Polling Station	Winner - Bhajan Lal Jatav (INC)	Runner-up - Ramswaroop Koli (BJP)	3rd - Atarsingh Pagaria (BSP)	4th - Dr. Bhupal Chand Koli (BRSP)	5th - Ramcharan (IND)	NOTA	Other	Total Votes Secured
36	111	372	23	5	3	6	0	520
37	68	336	171	3	2	8	0	588
38	144	125	391	4	0	5	0	669
39	47	360	197	5	1	6	0	616
40	73	348	274	2	1	3	0	701
41	170	278	114	5	1	4	0	572
42	292	277	61	4	2	4	0	640
43	203	65	494	4	2	5	0	773
44	27	347	7	7	1	3	0	392
45	128	181	153	1	1	3	0	467
46	70	327	1	2	2	1	0	403
47	99	549	45	10	2	9	0	714
48	428	234	11	6	3	6	0	688
49	493	92	42	0	0	4	0	631
50	188	260	90	2	0	9	0	549
51	76	349	6	5	0	4	0	440
52	148	153	161	2	2	8	0	474
53	71	378	6	8	4	7	0	474
54	74	341	4	23	2	3	0	447
55	299	95	85	20	1	2	0	502
56	14	315	51	2	3	2	0	387
57	96	263	25	1	0	5	0	390
58	96	243	13	0	5	3	0	360
59	235	190	153	3	4	3	0	588
60	88	338	51	1	1	2	0	481
61	147	284	157	7	3	13	0	611
62	24	350	17	2	0	2	0	395
63	23	0	738	0	0	1	0	762
64	111	15	463	0	2	1	0	592
65	21	344	73	4	0	0	0	442
66	105	138	251	1	0	2	0	497
67	81	349	333	3	5	13	0	784
68	371	287	99	0	1	5	0	763
69	298	231	4	5	3	1	0	542
70	224	128	12	1	1	0	0	366

Contd....

## Polling Station Level Election Results

**Winner, Runner-up and 3rd Party Position & Winning Margin According to Polling Stations in Weir Assembly in Assembly Election (AE) under Bharatpur Parliamentary Constituency in Rajasthan (2018)**

Polling Station Number	Winner Party	Winner Votes (%)	Runner-up Party	Runner-up Votes (%)	Winning Margin Votes (%)	Third Party	Third Party Votes (%)	Other Votes (%)
71	INC	652 (92.35)	BJP	47 (6.66)	605 (85.69)	BSP	4 (0.57)	3 (0.42)
72	INC	279 (47.94)	BSP	276 (47.42)	3 (0.52)	BJP	24 (4.12)	3 (0.52)
73	INC	440 (58.82)	BJP	232 (31.02)	208 (27.8)	BSP	57 (7.62)	19 (2.54)
74	BJP	367 (48.87)	INC	354 (47.14)	13 (1.73)	BSP	16 (2.13)	14 (1.86)
75	BJP	392 (49.18)	INC	346 (43.41)	46 (5.77)	BSP	54 (6.78)	5 (0.63)
76	BJP	422 (60.89)	INC	249 (35.93)	173 (24.96)	BSP	9 (1.3)	13 (1.88)
77	INC	342 (64.53)	BJP	163 (30.75)	179 (33.78)	BSP	20 (3.77)	5 (0.94)
78	BSP	260 (46.51)	INC	195 (34.88)	65 (11.63)	BJP	89 (15.92)	15 (2.68)
79	BJP	297 (56.36)	INC	197 (37.38)	100 (18.98)	BSP	12 (2.28)	21 (3.98)
80	BJP	409 (58.68)	INC	165 (23.67)	244 (35.01)	BSP	107 (15.35)	16 (2.3)
81	BJP	347 (50.81)	INC	257 (37.63)	90 (13.18)	BSP	68 (9.96)	11 (1.61)
82	INC	434 (68.89)	BJP	177 (28.1)	257 (40.79)	BSP	10 (1.59)	9 (1.43)
83	BJP	330 (47.9)	INC	278 (40.35)	52 (7.55)	BSP	67 (9.72)	14 (2.03)
84	BJP	512 (77.81)	INC	123 (18.69)	389 (59.12)	BSP	9 (1.37)	14 (2.13)
85	BJP	549 (80.38)	INC	123 (18.01)	426 (62.37)	BRSP	3 (0.44)	8 (1.17)
86	BJP	288 (44.65)	BSP	263 (40.78)	25 (3.87)	INC	82 (12.71)	12 (1.86)
87	BJP	518 (83.68)	INC	84 (13.57)	434 (70.11)	BSP	4 (0.65)	13 (2.1)
88	BJP	259 (49.9)	BSP	147 (28.32)	112 (21.58)	INC	109 (21)	4 (0.77)
89	BSP	250 (47.53)	INC	224 (42.59)	26 (4.94)	BJP	41 (7.79)	11 (2.09)
90	BJP	247 (48.53)	INC	150 (29.47)	97 (19.06)	BSP	102 (20.04)	10 (1.96)
91	INC	558 (93.78)	BSP	25 (4.2)	533 (89.58)	BJP	10 (1.68)	2 (0.34)
92	INC	295 (56.51)	BJP	219 (41.95)	76 (14.56)	BSP	4 (0.77)	4 (0.77)
93	BJP	405 (82.48)	INC	49 (9.98)	356 (72.5)	BSP	22 (4.48)	15 (3.05)
94	BJP	628 (77.53)	INC	120 (14.81)	508 (62.72)	BSP	46 (5.68)	16 (1.98)
95	INC	370 (62.71)	BJP	186 (31.53)	184 (31.18)	BSP	27 (4.58)	7 (1.19)
96	BJP	543 (69.44)	INC	200 (25.58)	343 (43.86)	IND (R)	20 (2.56)	19 (2.43)
97	INC	435 (54.1)	BJP	270 (33.58)	165 (20.52)	BSP	71 (8.83)	28 (3.48)
98	BJP	396 (51.56)	INC	313 (40.76)	83 (10.8)	BSP	33 (4.3)	26 (3.39)
99	INC	382 (50.6)	BJP	211 (27.95)	171 (22.65)	BSP	151 (20)	11 (1.46)
100	INC	528 (90.26)	BJP	39 (6.67)	489 (83.59)	BSP	14 (2.39)	4 (0.68)
101	INC	380 (70.9)	BJP	109 (20.34)	271 (50.56)	BSP	37 (6.9)	10 (1.87)
102	INC	637 (73.98)	BJP	162 (18.82)	475 (55.16)	BSP	46 (5.34)	16 (1.86)
103	INC	299 (55.27)	BSP	208 (38.45)	91 (16.82)	BJP	27 (4.99)	7 (1.29)
104	BJP	227 (39.89)	INC	175 (30.76)	52 (9.13)	BSP	159 (27.94)	8 (1.41)
105	INC	351 (43.66)	BSP	298 (37.06)	53 (6.6)	BJP	146 (18.16)	9 (1.12)

Contd....

## Socio-Economic Amenities - Rural

### Access to Education Facilities

Particulars	Number of Village (% of Population)				
	Available	Not Available	If Not Available (Distance of Nearest Facility)		
			A	B	C
Govt. Primary School	174 (98)	26 (2)	5 (0)	0 (0)	0 (0)
Private Primary School	104 (71)	96 (29)	17 (2)	3 (0)	1 (0)
Govt. Middle School	112 (80)	88 (20)	42 (10)	2 (0)	1 (0)
Private Middle School	81 (58)	119 (42)	22 (4)	2 (0)	3 (0)
Govt. Secondary School	63 (56)	137 (44)	104 (34)	16 (5)	3 (1)
Private Secondary School	37 (36)	163 (64)	5 (1)	0 (0)	3 (0)
Govt. Senior Secondary School	21 (28)	179 (72)	91 (38)	57 (23)	13 (5)
Private Senior Secondary School	11 (10)	189 (90)	9 (2)	2 (1)	2 (0)
Govt. Arts and Science Degree College	0 (0)	200 (100)	16 (4)	45 (19)	72 (37)
Private Arts and Science Degree College	0 (0)	200 (100)	11 (6)	35 (20)	21 (14)
Govt. Engineering College	0 (0)	200 (100)	0 (0)	0 (0)	2 (1)
Private Engineering College	0 (0)	200 (100)	0 (0)	2 (0)	195 (99)
Govt. Medicine College	0 (0)	200 (100)	0 (0)	1 (0)	174 (90)
Private Medicine College	0 (0)	200 (100)	0 (0)	0 (0)	25 (10)
Govt. Management Institute	0 (0)	200 (100)	0 (0)	0 (0)	111 (54)
Private Management Institute	0 (0)	200 (100)	0 (0)	0 (0)	89 (46)
Govt. Polytechnic	0 (0)	200 (100)	0 (0)	1 (0)	190 (93)
Private Polytechnic	0 (0)	200 (100)	0 (0)	0 (0)	9 (7)
Govt. Vocational Training School/ITI	0 (0)	200 (100)	6 (1)	19 (7)	29 (17)
Private Vocational Training School/ITI	0 (0)	200 (100)	24 (12)	70 (34)	52 (29)
Govt. Non Formal Training Centre	0 (0)	200 (100)	5 (1)	17 (6)	99 (48)
Private Non Formal Training Centre	0 (0)	200 (100)	10 (4)	23 (11)	46 (30)
Govt. School For Disabled	0 (0)	200 (100)	0 (0)	0 (0)	97 (43)
Private School For Disabled	0 (0)	200 (100)	0 (0)	0 (0)	103 (57)
Government Others	0 (0)	200 (100)	0 (0)	0 (0)	0 (0)
Private Others	0 (0)	200 (100)	0 (0)	0 (0)	0 (0)

Note : Distance A : Less than 5 km; B : Between 5-10 km; C : 10+ km.; Source : Data Analysis is based on 2011 Census.

## DISCLAIMER

The Terms of Use and Disclaimer of Datanet India Private Limited (hereinafter referred to as "Datanet") for use of this analysis report of **Weir Assembly Constituency (Weir Vidhan Sabha)** :-

1. **Assembly Factbook™** is a Registered Trade Mark owned by Datanet.
2. All the maps are sketched and graphical representation only and have not been drawn to the scale and also not to represent the actual geographical area or boundary of the unit.
3. The data for the aforesaid analysis is based on authentic sources and has been culled from the various publications of Census, CSO and NSSO for district and block level data, various central and state government departments, Central & State Elections Commissions and the concerned Returning Officers' releases, Electoral Rolls, Election results and allied publications, internal assessment, surveys, estimates and analysis. Therefore, certain adjustment of data at micro level may have been done to arrive closer to the macro data.
4. Data have been provided on an "As Is" and "As AVAILABLE" basis
5. The colours shown in the maps or diagram and charts of a particular party, alliance or AC are indicative and do not represent them.
6. This publication which includes maps, sheets, graphs and data would be the property under copyright of Datanet only. The user may use these for its internal study, analysis and research purposes. It's public display, re-selling or any commercial uses by the user are not allowed.
7. Datanet has taken due care and caution in compilation and processing of data and allied information, but does not guarantee the accuracy, adequacy or completeness of any information/analysis and will be not responsible for any errors or omissions or for the results obtained from the use of such information/analysis.
8. All the contents for the publication have been culled from various authentic sources and Datanet reasonably believes such sources to be reliable, but does not make any representations, express or implied as to the accuracy or fitness of use of such information. The information or contents of the information/analysis do not constitute advice and should not be relied upon in making (or refraining from making) any decision. Any reliance placed upon the information provided by Datanet is the sole responsibility and strictly at the user's risk.
9. In no event will Datanet be liable for any damages (including, without limitation, damages for loss of business projects, or loss of profits) arising in contract, tort or otherwise from the use of or inability to use any of its contents, or from any action taken (or refrained from being taken) as a result of using the analysis or any of its contents. Datanet its directors, owners, editors, officials, employees, distributor and agents or any associate will not be liable for any errors in the information contained or any consequences arising from the use of the contents of the provided information/analysis.
10. If any provision of these terms and conditions is held invalid or illegal or unenforceable for any reason by any court of competent jurisdiction, such provision shall be severed and the remainder of provisions of the terms and conditions shall continue in full force and effect as if the Term of Use had been executed with the invalid, illegal or unenforceable provision eliminated.
11. If there are any discrepancies in the information provided, please bring it to attention of Datanet for suitable rectification measures.



**Buy Online This Complete Book At  
Datanet India eBooks Store**

**[www.indiastatpublications.com](http://www.indiastatpublications.com)**

**or go directly at**

**[http://www.indiastatpublications.com/  
Assembly\\_factbook/Rajasthan/Bharatpur/ Weir](http://www.indiastatpublications.com/Assembly_factbook/Rajasthan/Bharatpur/Weir)**

 **indiastat**elections

ISBN : 978-93-87312-12-8



9 789387 312128