



Rajasthan

# Assembly Factbook™

Asind Assembly Constituency



Key Electoral Data of Asind  
Assembly Constituency (Vidhan Sabha)

Rajasthan

# **Assembly Factbook™**

Asind Assembly Constituency



Asind Vidhan Sabha

## **Editor & Director**

Dr. R.K. Thukral

## **Research Editor**

Dr. Shafeeq Rahman

## **Compiled, Researched and Published by Datanet India Pvt. Ltd.**

D-100, 1st Floor,

Okhla Industrial Area, Phase-I,  
New Delhi- 110020.

Ph.: 91-11- 43580781-84

Email : support@indiastatpublications.com

Website : www.indiastatelections.com

## **Online Book Store :**

www.indiastatpublications.com

**Report No. :** AFB/RJ-177-0125

**ISBN :** 978-93-87267-23-7

**First Edition :** January, 2018

**Eighth Updated Edition :** January, 2025

**Price :** Rs. 11500/-

US\$ 310

**© Datanet India Pvt. Ltd.**

All rights reserved. No part of this book may be reproduced, stored in a retrieval system or transmitted in any form or by any means, mechanical photocopying, photographing, scanning, recording or otherwise without the prior written permission of the publisher. Please refer to Disclaimer at page no. 262 for the use of this publication.

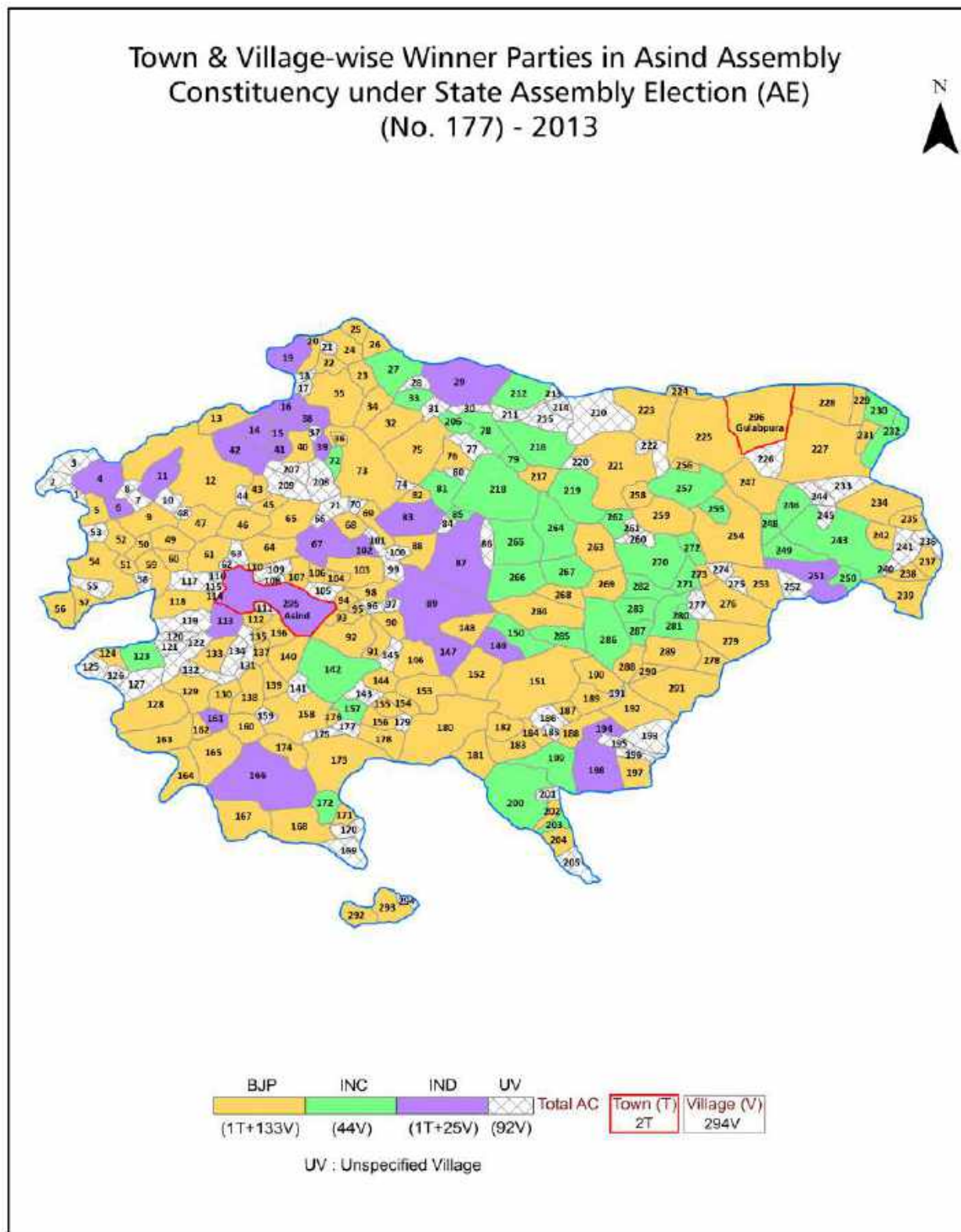
Printed in India

## Contents

No.	Particulars	Page No.
	<b>Introduction</b>	
1	Assembly Constituency - (Vidhan Sabha) at a Glance   Features of Assembly as per Delimitation Commission of India (2008)	1-2
	<b>Location and Political Maps</b>	
2	Location Map   Boundaries of Assembly Constituency - (Vidhan Sabha) in District   Boundaries of Assembly Constituency under Parliamentary Constituency - (Lok Sabha)   Town & Village-wise Winner Parties- 2024, 2023, 2019, 2018, 2014, 2013, 2009 and 2008	3-11
	<b>Administrative Setup (2011)</b>	
3	District   Sub-district   Towns   Villages   Inhabited Villages   Uninhabited Villages   Village Panchayat   Intermediate Panchayat	12-26
	<b>Demographics (2011)</b>	
4	Population   Households   Rural/Urban Population   Towns and Villages by Population Size   Sex Ratio (Total & 0-6 Years)   Religious Population   Social Population   Literacy Rate	27-28
	<b>Electoral Features</b>	
5	Important Dates of Last Elections Held   Electors by Gender   Service Electors   Voters   Voters Turnout   Polling Stations & Average Number of Electors per Polling Station   Electors by Age Group   Present Elected Representatives	29-34
	<b>Historical Summary Election Results</b>	
6	Vote Share of Major Parties   Winning Margin (Number & Percentage)   Polarity of Parties   Summary Result of Assembly Segment of Parliamentary Elections 2024, 2019, 2014, 2009, 2004 and 1999   Summary Result of Assembly Elections 2023, 2018, 2013, 2008, 2003, 1998, 1993, 1990, 1985, 1980, 1977, 1972, 1967, 1962, 1957 and 1952	35-58
	<b>Polling Station Level Election Results</b>	
7	Name and Number of Polling Station 2024, 2023, 2019, 2018, 2014, 2013, 2009 and 2008   Polling Station-wise Electors, Voters & Voters Turnout 2024, 2023, 2019, 2018, 2014, 2013, 2009 and 2008   Polling Station wise Elections Results 2024, 2023, 2019, 2018, 2014, 2013, 2009 and 2008	59-242
	<b>Share of Assembly Constituency</b>	
8	Share of Assembly Constituency - (Vidhan Sabha) in State, District and Parliamentary Constituency - (Lok Sabha)	243
	<b>Socio-Economic Amenities (2011)</b>	
9	Access to Administrative Units   Agricultural, Manufacturing and Industrial Commodities   Demographic Indicators   Education   Health & Manpower   Drinking Water Supply   Sanitation   Entertainment and Recreations Infrastructure   Power   Food Allocation Distribution and Marketing of Agriculture Commodities Infrastructure   Transport and Road Infrastructure   Communication   Banking and Financial Services   Land Use   Irrigation Source	245-259
10	<b>Abbreviation &amp; Sources</b>	260-261
11	<b>Disclaimer</b>	262



## Location & Political Map



## Administrative Setup

### List of Village Panchayat & Intermediate Panchayat (Block) Name - 2011

Village Name	Village Panchayat Name	Intermediate Panchayat Name
Adarsh Nagar	Taswariya	Hurda
Agoocha	Agoocha	Hurda
Aheeron Ka Khera	Rooppura	Asind
Ajeetpura	Borela	Asind
Akarsada	Akarsada	Asind
Akhegarh	Motras	Asind
Amartiya	Barantiya	Hurda
Ambesar	Ambesar	Asind
Amerpura	Ukhaliya	Hurda
Anandipura	Kotri	Hurda
Antali	Antali	Asind
Apaliyas	Bhojras	Hurda
Arjun Pura	Borela	Asind
Atalpura	Jalampura	Hurda
Badnor	Badnor	Asind
Baga Ka Khera	Sareri	Hurda
Bagata Kakhera	Rughnathpura	Asind
Baghmal	Bajunda	Asind
Bagmali	Rooppura	Asind
Bahadurpura	Palri	Asind
Bajunda	Bajunda	Asind
Bakhtawarpura	Sodar	Hurda
Bala Ka Bariya	Chainpura	Asind
Balapura	Akarsada	Asind
Balapura	Barantiya	Hurda
Balev	Bhojpura	Asind
Balwantpura	Bhojras	Hurda
Bamni	Borela	Asind
Banki Kankar	Ratanpura Bhadsi	Asind

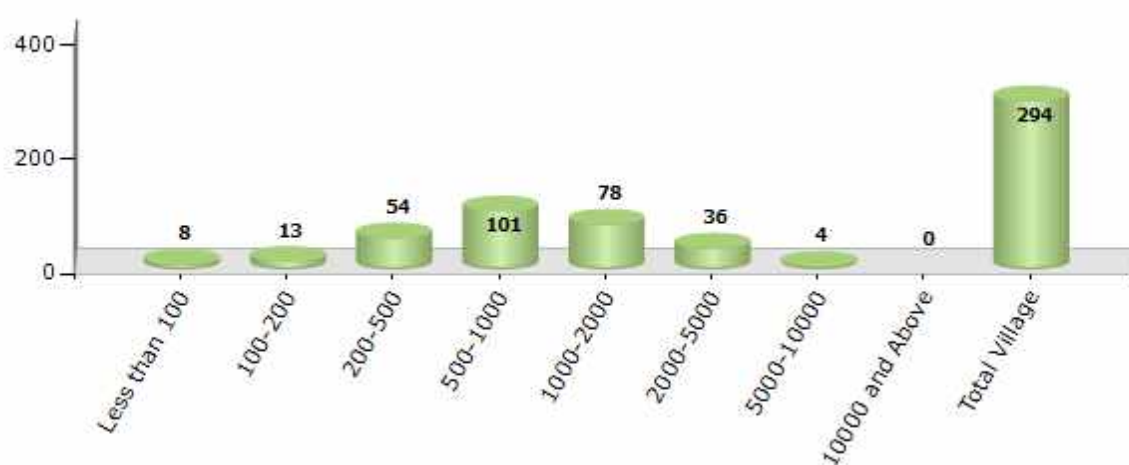
Contd....

## Demographic

### Number of Villages by Population Size - 2011

Less than 100	100-200	200-500	500-1000	1000-2000	2000-5000	5000-10000	10000 and Above	Total Village
8	13	54	101	78	36	4	0	294

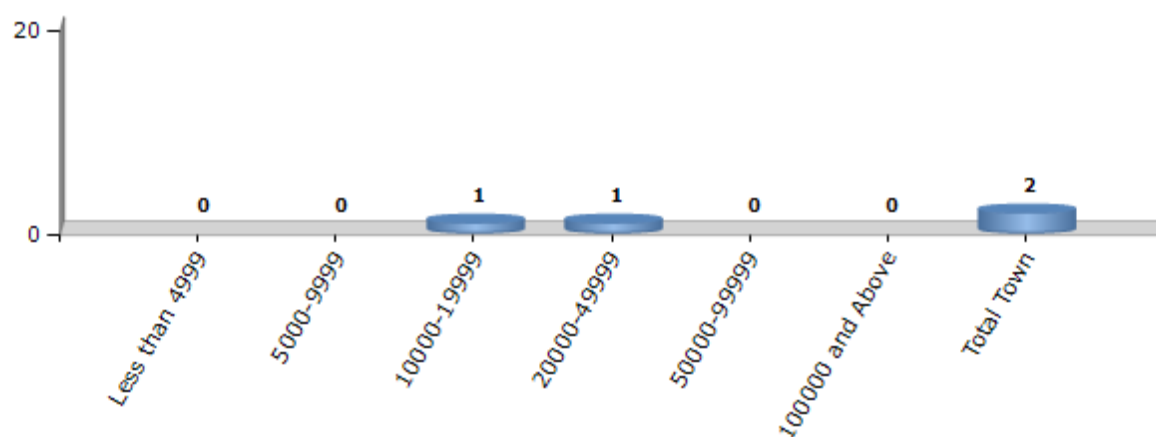
Number of Villages by Population Size - 2011



### Number of Towns by Population Size - 2011

Less than 4999	5000-9999	10000-19999	20000-49999	50000-99999	100000 and Above	Total Town
0	0	1	1	0	0	2

Number of Towns by Population Size - 2011



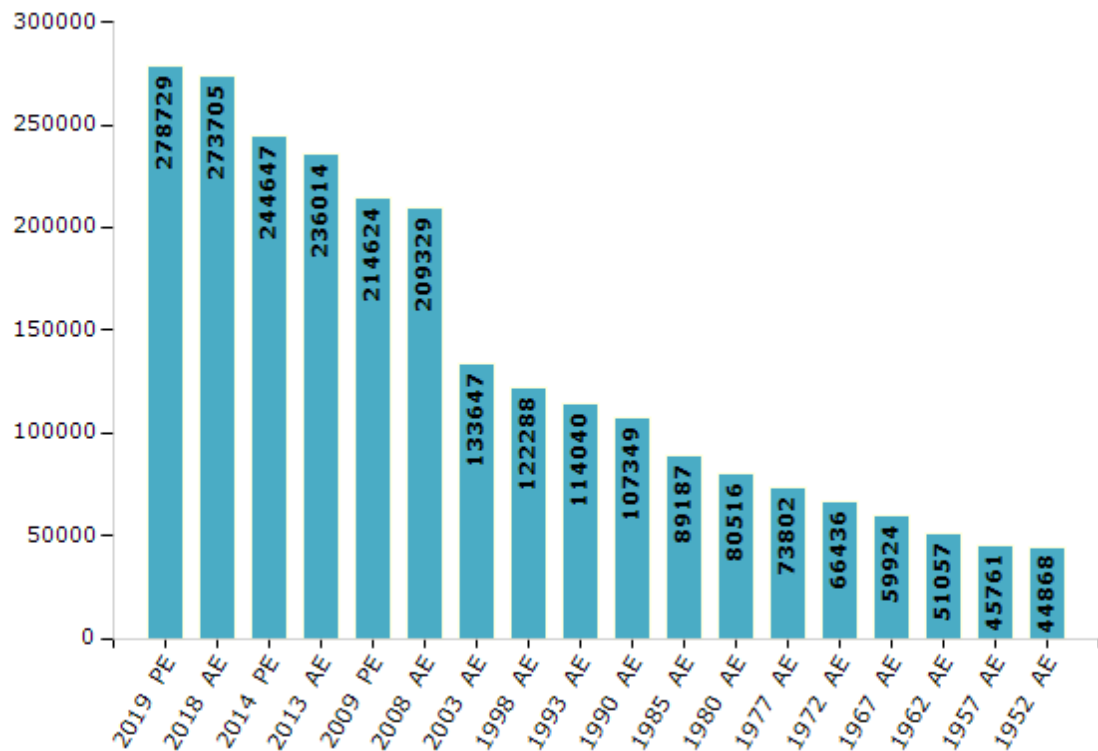
## Electoral Features

### Electors by Male & Female

Year	Male	Female	Others	Total
2019 PE	140489	138240	0	278729
2018 AE	138122	135583	0	273705
2014 PE	124464	120183	0	244647
2013 AE	120251	115763	0	236014
2009 PE	108961	105663	-	214624
2008 AE	105964	103365	-	209329
2004 PE	-	-	-	-
2003 AE	67146	66501	-	133647
1999 PE	-	-	-	-
1998 AE	62033	60255	-	122288

Year	Male	Female	Others	Total
1993 AE	58320	55720	-	114040
1990 AE	54796	52553	-	107349
1985 AE	45235	43952	-	89187
1980 AE	40725	39791	-	80516
1977 AE	37379	36423	-	73802
1972 AE	33762	32674	-	66436
1967 AE	-	-	-	59924
1962 AE	-	-	-	51057
1957 AE	-	-	-	45761
1952 AE	-	-	-	44868

Number of Electors



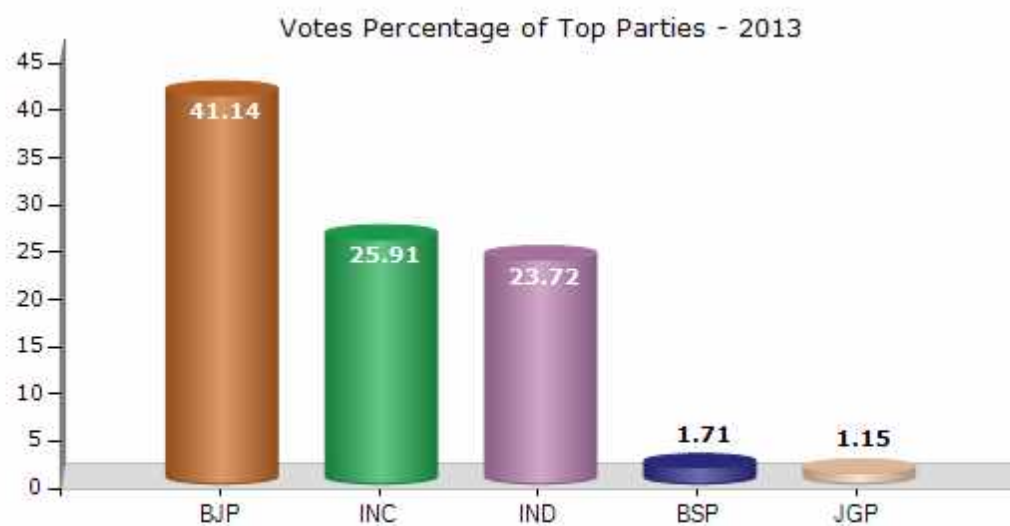
**Note :** AE : Assembly Election, PE : Assembly Segment of Parliamentary Election



## Historical Summary Election Results

### Summary Result of Assembly Election - 2013

Candidate Name	Party	Votes	Votes %
Ram Lal Gurjar	BJP	73774	41.14
Ram Lal Jat	INC	46465	25.91
Hagami Lal Mewara	IND	42531	23.72
Raghuveer Prasad Jat	BSP	3065	1.71
Narendra Singh	JGP	2060	1.15
Surendra Singh	IND	1635	0.91
Ramswaroop	IND	930	0.52
Ratan	IND	894	0.5
Ghanshyam Singh Rathore	IND	798	0.45
Ramchandra Gurjar	BYS	789	0.44
Arif Mohammad	IND	346	0.19
	NOTA	6020	3.36



## Polling Station Level Election Results

### Number and Name of Polling Stations (PS) (2018)

Number of Polling Stations	Name of Polling Stations	Number of Polling Stations	Name of Polling Stations
1	Government Sr. Secondary School Bhadsi Room No. 1	22	Government Upper Primary School Ajitpura Room No. 2
2	Government Sr. Secondary School Bhadsi Room No. 3	23	Government Upper Primary School Borela Room No. 2
3	Government Secondary School Khedela Room No. 4	24	Government Upper Primary School Borela Room No. 1
4	Government Secondary School Ratanpura (Bha.) Room No. 4	25	Government Upper Primary School Bamani Room No. 2
5	Government Upper Primary School Sohanpura Room No. 2	26	Government Upper Primary School Bada Kheda Room No. 3
6	Government Sr. Secondary School Bhojpura Room No. 3	27	Government Upper Primary School Khatola Room No. 2
7	Government Sr. Secondary School Bhojpura Room No. 4	28	Government Upper Primary School Mansingh Ji Ka Kheda Room No. 2
8	Government Primary School Gowaliya Room No. 1	29	Government Upper Primary School Sabdada Room No. 1
9	Government Upper Primary School Balev Room No. 2	30	Government Sr. Secondary School Dantra Room No. 2
10	Government Upper Primary School Girdharpura (New Building) Room No. 2	31	Government Primary School Fooldeh Room No. 1
11	Government Upper Primary School Thoomiya Room No. 1	32	Government Adarsh Sr. Secondary School Katar Room No. 5
12	Government Primary School Bala Ka Badiya Room No. 2	33	Government Adarsh Sr. Secondary School Katar Room No. 8
13	Government Sr. Secondary School Chainpura Room No. 3	34	Government Shikshakarmi Primary School Dhaneri Room No. 1
14	Government Sr. Secondary School Chainpura Room No. 5	35	Government Secondary School Mefaliyas Room No. 2
15	Government Secondary School Suraj Room No. 3	36	Government Secondary School Mefaliyas Room No. 4
16	Government Primary School Semala Ka Badiya Room No. 1	37	Government Primary School Bhanas Room No. 1
17	Government Upper Primary School Gadwai Room No. 2	38	Government Sr. Secondary School Negadiya Room No. 3
18	Government Sr. Secondary School Bajunda Room No. 1	39	Government Upper Primary School Mohara Ka Kheda Room No. 1
19	Government Sr. Secondary School Bajunda Room No. 12	40	Government Upper Primary School Nuwaliya Room No. 2
20	Government Primary School Hadmada Room No. 6 (Hall)	41	Government Adarsh Higher Secondary School Dolatgarh Room No. 5
21	Government Upper Primary School Gayalon Ka Kheda Room No. 1	42	Government Adarsh Higher Secondary School Dolatgarh Room No. 8

Contd....

## Polling Station Level Election Results

### Polling Station-wise Votes Secured by Overall Top Five Parties in Asind Assembly in Assembly Election (AE) under Bhilwara Parliamentary Constituency in Rajasthan (2018)

Number of Polling Station	Winner - Jabbar Singh Sankhala (BJP)	Runner-up - Manish Mewara (INC)	3rd - Mansukh Singh (RLTP)	4th - Dhanna Lal Salvi (BSP)	5th - Ram Kumar Mali (BYS)	NOTA	Other	Total Votes Secured
36	34	182	278	2	18	3	13	530
37	72	188	14	27	1	1	4	307
38	164	196	65	25	6	7	13	476
39	73	54	290	3	8	4	8	440
40	114	142	367	58	15	18	40	754
41	370	327	5	6	4	17	8	737
42	281	284	17	60	5	7	9	663
43	323	167	52	5	5	15	12	579
44	247	313	13	113	6	9	26	727
45	208	173	262	55	15	19	50	782
46	163	174	103	53	8	15	16	532
47	111	134	73	74	12	9	14	427
48	45	110	179	186	12	7	24	563
49	109	131	177	72	7	3	13	512
50	206	150	1	43	5	4	6	415
51	281	231	253	19	7	8	23	822
52	20	200	160	20	10	5	20	435
53	233	132	277	6	11	12	42	713
54	89	73	63	5	7	2	12	251
55	395	45	4	6	0	15	4	469
56	273	118	96	6	12	22	17	544
57	280	155	15	23	9	17	9	508
58	166	518	19	85	11	11	26	836
59	63	25	418	1	12	3	39	561
60	29	105	320	9	11	5	28	507
61	286	215	16	6	4	5	1	533
62	17	160	352	6	23	3	17	578
63	111	277	352	3	20	10	32	805
64	275	113	8	1	2	8	7	414
65	233	148	144	5	6	8	13	557
66	42	76	311	11	17	9	31	497
67	286	349	67	19	14	23	30	788
68	299	161	200	4	10	3	22	699
69	373	242	30	4	2	6	9	666
70	337	60	154	8	8	19	17	603

Contd....

## Polling Station Level Election Results

**Winner, Runner-up and 3rd Party Position & Winning Margin According to Polling Stations in Asind Assembly in Assembly Election (AE) under Bhilwara Parliamentary Constituency in Rajasthan (2018)**

Polling Station Number	Winner Party	Winner Votes (%)	Runner-up Party	Runner-up Votes (%)	Winning Margin Votes (%)	Third Party	Third Party Votes (%)	Other Votes (%)
71	INC	225 (36.53)	RLTP	186 (30.19)	39 (6.34)	BJP	134 (21.75)	71 (11.53)
72	RLTP	252 (49.61)	BJP	120 (23.62)	132 (25.99)	INC	75 (14.76)	61 (12.01)
73	BJP	253 (64.54)	INC	102 (26.02)	151 (38.52)	RLTP	14 (3.57)	23 (5.87)
74	BJP	381 (70.69)	INC	111 (20.59)	270 (50.1)	RLTP	26 (4.82)	21 (3.9)
75	BJP	444 (61.75)	INC	201 (27.96)	243 (33.79)	RLTP	20 (2.78)	54 (7.51)
76	BJP	417 (55.67)	INC	274 (36.58)	143 (19.09)	RLTP	19 (2.54)	39 (5.21)
77	BJP	224 (55.45)	INC	132 (32.67)	92 (22.78)	RLTP	19 (4.7)	29 (7.18)
78	BJP	195 (67.01)	INC	64 (21.99)	131 (45.02)	RLTP	16 (5.5)	16 (5.5)
79	BJP	239 (63.56)	INC	110 (29.26)	129 (34.3)	BSP	7 (1.86)	20 (5.32)
80	RLTP	160 (34.19)	BJP	128 (27.35)	32 (6.84)	INC	99 (21.15)	81 (17.31)
81	BJP	428 (51.38)	INC	256 (30.73)	172 (20.65)	RLTP	102 (12.24)	47 (5.64)
82	BJP	360 (40.77)	INC	295 (33.41)	65 (7.36)	RLTP	176 (19.93)	52 (5.89)
83	BJP	308 (41.34)	INC	240 (32.21)	68 (9.13)	RLTP	84 (11.28)	113 (15.17)
84	BJP	289 (42.88)	INC	189 (28.04)	100 (14.84)	RLTP	146 (21.66)	50 (7.42)
85	INC	245 (40.97)	RLTP	178 (29.77)	67 (11.2)	BJP	114 (19.06)	61 (10.2)
86	RLTP	232 (63.91)	INC	87 (23.97)	145 (39.94)	BYS	13 (3.58)	31 (8.54)
87	INC	292 (40.17)	BJP	245 (33.7)	47 (6.47)	RLTP	142 (19.53)	48 (6.6)
88	BJP	301 (43)	INC	293 (41.86)	8 (1.14)	RLTP	43 (6.14)	63 (9)
89	BJP	219 (32.88)	RLTP	192 (28.83)	27 (4.05)	INC	186 (27.93)	69 (10.36)
90	BJP	196 (36.98)	RLTP	172 (32.45)	24 (4.53)	INC	143 (26.98)	19 (3.58)
91	BJP	177 (40.97)	INC	142 (32.87)	35 (8.1)	RLTP	79 (18.29)	34 (7.87)
92	INC	388 (50.32)	RLTP	253 (32.81)	135 (17.51)	BJP	66 (8.56)	64 (8.3)
93	INC	296 (39.52)	RLTP	266 (35.51)	30 (4.01)	BJP	98 (13.08)	89 (11.88)
94	RLTP	194 (52.15)	INC	127 (34.14)	67 (18.01)	BJP	19 (5.11)	32 (8.6)
95	RLTP	330 (71.9)	BJP	52 (11.33)	278 (60.57)	INC	46 (10.02)	31 (6.75)
96	RLTP	210 (55.26)	BJP	102 (26.84)	108 (28.42)	INC	45 (11.84)	23 (6.05)
97	INC	215 (55.41)	RLTP	87 (22.42)	128 (32.99)	BJP	62 (15.98)	24 (6.19)
98	INC	274 (35.77)	RLTP	264 (34.46)	10 (1.31)	BJP	168 (21.93)	60 (7.83)
99	BJP	371 (48.94)	INC	326 (43.01)	45 (5.93)	RLTP	20 (2.64)	41 (5.41)
100	BJP	534 (55.34)	INC	377 (39.07)	157 (16.27)	RLTP	23 (2.38)	31 (3.21)
101	BJP	323 (55.98)	INC	207 (35.88)	116 (20.1)	RLTP	33 (5.72)	14 (2.43)
102	BJP	453 (65.18)	INC	182 (26.19)	271 (38.99)	RLTP	43 (6.19)	17 (2.45)
103	BJP	387 (48.31)	INC	346 (43.2)	41 (5.11)	RLTP	33 (4.12)	35 (4.37)
104	INC	365 (44.46)	BJP	300 (36.54)	65 (7.92)	BSP	116 (14.13)	40 (4.87)
105	INC	676 (79.62)	BJP	92 (10.84)	584 (68.78)	RLTP	30 (3.53)	51 (6.01)

Contd....

## Socio-Economic Amenities - Rural

### Access to Education Facilities

Particulars	Number of Village (% of Population)				
	Available	Not Available	If Not Available (Distance of Nearest Facility)		
			A	B	C
Govt. Primary School	219 (94)	75 (6)	9 (1)	1 (0)	0 (0)
Private Primary School	115 (63)	179 (37)	56 (5)	9 (1)	0 (0)
Govt. Middle School	117 (71)	177 (29)	107 (15)	18 (3)	0 (0)
Private Middle School	87 (47)	207 (53)	9 (1)	11 (2)	3 (0)
Govt. Secondary School	67 (52)	227 (48)	136 (26)	67 (15)	2 (0)
Private Secondary School	44 (29)	250 (71)	2 (0)	1 (0)	7 (2)
Govt. Senior Secondary School	41 (42)	253 (58)	74 (13)	107 (23)	28 (6)
Private Senior Secondary School	35 (18)	259 (82)	0 (0)	1 (0)	12 (3)
Govt. Arts and Science Degree College	0 (0)	294 (100)	5 (3)	24 (9)	187 (63)
Private Arts and Science Degree College	0 (0)	294 (100)	9 (2)	26 (8)	43 (14)
Govt. Engineering College	0 (0)	294 (100)	0 (0)	0 (0)	87 (28)
Private Engineering College	0 (0)	294 (100)	0 (0)	1 (1)	206 (71)
Govt. Medicine College	0 (0)	294 (100)	0 (0)	0 (0)	294 (100)
Private Medicine College	0 (0)	294 (100)	0 (0)	0 (0)	0 (0)
Govt. Management Institute	0 (0)	294 (100)	0 (0)	0 (0)	225 (77)
Private Management Institute	0 (0)	294 (100)	0 (0)	1 (0)	68 (23)
Govt. Polytechnic	0 (0)	294 (100)	0 (0)	1 (1)	272 (95)
Private Polytechnic	0 (0)	294 (100)	0 (0)	0 (0)	21 (5)
Govt. Vocational Training School/ITI	1 (1)	293 (99)	13 (4)	49 (17)	227 (76)
Private Vocational Training School/ITI	0 (0)	294 (100)	0 (0)	0 (0)	4 (1)
Govt. Non Formal Training Centre	0 (0)	294 (100)	12 (4)	47 (15)	219 (73)
Private Non Formal Training Centre	0 (0)	294 (100)	0 (0)	3 (2)	12 (4)
Govt. School For Disabled	0 (0)	294 (100)	0 (0)	0 (0)	40 (15)
Private School For Disabled	0 (0)	294 (100)	0 (0)	1 (1)	253 (85)
Government Others	0 (0)	294 (100)	0 (0)	0 (0)	0 (0)
Private Others	0 (0)	294 (100)	0 (0)	0 (0)	0 (0)

Note : Distance A : Less than 5 km; B : Between 5-10 km; C : 10+ km.; Source : Data Analysis is based on 2011 Census.

## DISCLAIMER

The Terms of Use and Disclaimer of Datanet India Private Limited (hereinafter referred to as "Datanet") for use of this analysis report of **Asind Assembly Constituency (Asind Vidhan Sabha)** :-

1. **Assembly Factbook™** is a Registered Trade Mark owned by Datanet.
2. All the maps are sketched and graphical representation only and have not been drawn to the scale and also not to represent the actual geographical area or boundary of the unit.
3. The data for the aforesaid analysis is based on authentic sources and has been culled from the various publications of Census, CSO and NSSO for district and block level data, various central and state government departments, Central & State Elections Commissions and the concerned Returning Officers' releases, Electoral Rolls, Election results and allied publications, internal assessment, surveys, estimates and analysis. Therefore, certain adjustment of data at micro level may have been done to arrive closer to the macro data.
4. Data have been provided on an "As Is" and "As AVAILABLE" basis
5. The colours shown in the maps or diagram and charts of a particular party, alliance or AC are indicative and do not represent them.
6. This publication which includes maps, sheets, graphs and data would be the property under copyright of Datanet only. The user may use these for its internal study, analysis and research purposes. It's public display, re-selling or any commercial uses by the user are not allowed.
7. Datanet has taken due care and caution in compilation and processing of data and allied information, but does not guarantee the accuracy, adequacy or completeness of any information/analysis and will be not responsible for any errors or omissions or for the results obtained from the use of such information/analysis.
8. All the contents for the publication have been culled from various authentic sources and Datanet reasonably believes such sources to be reliable, but does not make any representations, express or implied as to the accuracy or fitness of use of such information. The information or contents of the information/analysis do not constitute advice and should not be relied upon in making (or refraining from making) any decision. Any reliance placed upon the information provided by Datanet is the sole responsibility and strictly at the user's risk.
9. In no event will Datanet be liable for any damages (including, without limitation, damages for loss of business projects, or loss of profits) arising in contract, tort or otherwise from the use of or inability to use any of its contents, or from any action taken (or refrained from being taken) as a result of using the analysis or any of its contents. Datanet its directors, owners, editors, officials, employees, distributor and agents or any associate will not be liable for any errors in the information contained or any consequences arising from the use of the contents of the provided information/analysis.
10. If any provision of these terms and conditions is held invalid or illegal or unenforceable for any reason by any court of competent jurisdiction, such provision shall be severed and the remainder of provisions of the terms and conditions shall continue in full force and effect as if the Term of Use had been executed with the invalid, illegal or unenforceable provision eliminated.
11. If there are any discrepancies in the information provided, please bring it to attention of Datanet for suitable rectification measures.



**Buy Online This Complete Book At  
Datanet India eBooks Store**

**[www.indiastatpublications.com](http://www.indiastatpublications.com)**

**or go directly at**

**[http://www.indiastatpublications.com/  
Assembly\\_factbook/Rajasthan/Bhilwara/ Asind](http://www.indiastatpublications.com/Assembly_factbook/Rajasthan/Bhilwara/Asind)**

 **indiastat**elections

ISBN : 978-93-87267-23-7



9 789387 267237