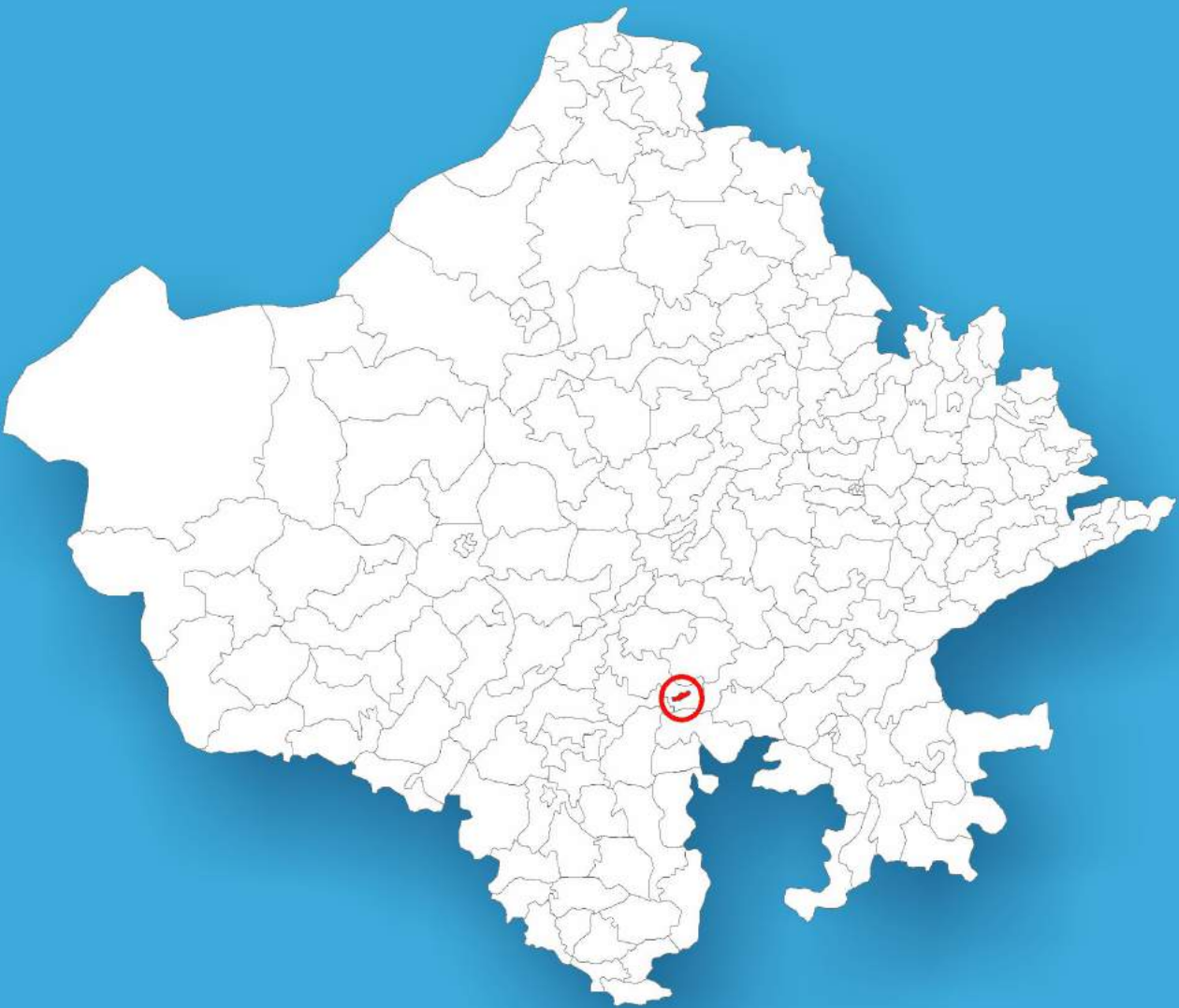




Rajasthan

Assembly Factbook™

Bhilwara Assembly Constituency



Key Electoral Data of Bhilwara
Assembly Constituency (Vidhan Sabha)

Rajasthan

Assembly Factbook™

Bhilwara Assembly Constituency



Bhilwara Vidhan Sabha

Editor & Director

Dr. R.K. Thukral

Research Editor

Dr. Shafeeq Rahman

Compiled, Researched and Published by Datanet India Pvt. Ltd.

D-100, 1st Floor,

Okhla Industrial Area, Phase-I,
New Delhi- 110020.

Ph.: 91-11- 43580781-84

Email : support@indiastatpublications.com

Website : www.indiastatelections.com

Online Book Store :

www.indiastatpublications.com

Report No. : AFB/RJ-180-0125

ISBN : 978-93-87267-45-9

First Edition : January, 2018

Eighth Updated Edition : January, 2025

Price : Rs. 11500/-

US\$ 310

© Datanet India Pvt. Ltd.

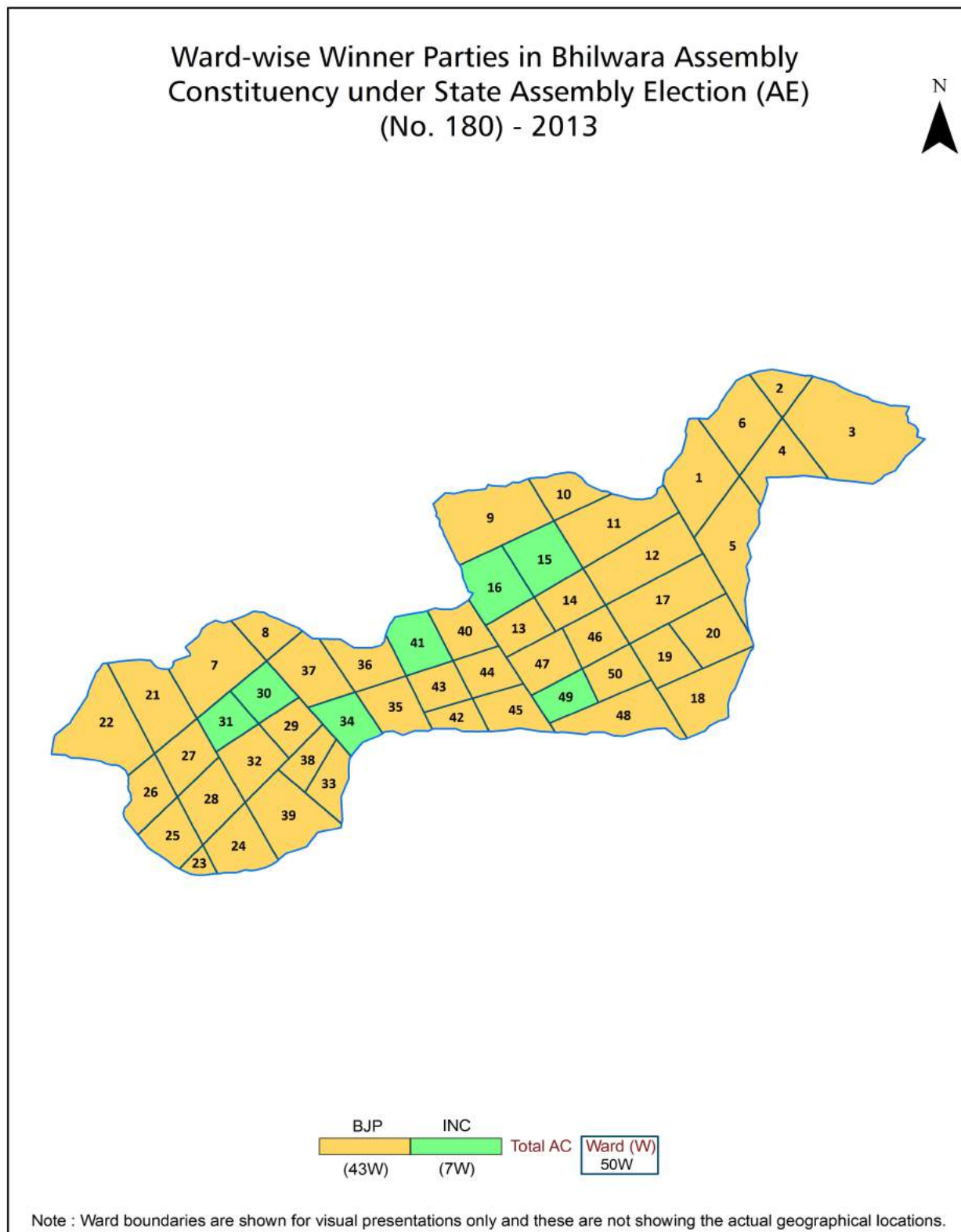
All rights reserved. No part of this book may be reproduced, stored in a retrieval system or transmitted in any form or by any means, mechanical photocopying, photographing, scanning, recording or otherwise without the prior written permission of the publisher. Please refer to Disclaimer at page no. 177 for the use of this publication.

Printed in India

Contents

No.	Particulars	Page No.
	Introduction	
1	Assembly Constituency - (Vidhan Sabha) at a Glance Features of Assembly as per Delimitation Commission of India (2008)	1-2
	Location and Political Maps	
2	Location Map Boundaries of Assembly Constituency - (Vidhan Sabha) in District Boundaries of Assembly Constituency under Parliamentary Constituency - (Lok Sabha) Ward-wise Winner Parties- 2024, 2023, 2019, 2018, 2014, 2013, 2009 and 2008	3-11
	Administrative Setup (2011)	
3	District Sub-district Towns Villages Inhabited Villages Uninhabited Villages Village Panchayat Intermediate Panchayat	12
	Demographics (2011)	
4	Population Households Rural/Urban Population Ward by Population Size Sex Ratio (Total & 0-6 Years) Religious Population Social Population Literacy Rate	13-14
	Electoral Features	
5	Important Dates of Last Elections Held Electors by Gender Service Electors Voters Voters Turnout Polling Stations & Average Number of Electors per Polling Station Electors by Age Group Present Elected Representatives	15-20
	Historical Summary Election Results	
6	Vote Share of Major Parties Winning Margin (Number & Percentage) Polarity of Parties Summary Result of Assembly Segment of Parliamentary Elections 2024, 2019, 2014, 2009, 2004 and 1999 Summary Result of Assembly Elections 2023, 2018, 2013, 2008, 2003, 1998, 1993, 1990, 1985, 1980, 1977, 1972, 1967, 1962, 1957 and 1952	21-44
	Polling Station Level Election Results	
7	Name and Number of Polling Station 2024, 2023, 2019, 2018, 2014, 2013, 2009 and 2008 Polling Station-wise Electors, Voters & Voters Turnout 2024, 2023, 2019, 2018, 2014, 2013, 2009 and 2008 Polling Station wise Elections Results 2024, 2023, 2019, 2018, 2014, 2013, 2009 and 2008	45-173
	Share of Assembly Constituency	
8	Share of Assembly Constituency - (Vidhan Sabha) in State, District and Parliamentary Constituency - (Lok Sabha)	174
9	Abbreviation & Sources	175-176
10	Disclaimer	177

Location & Political Map

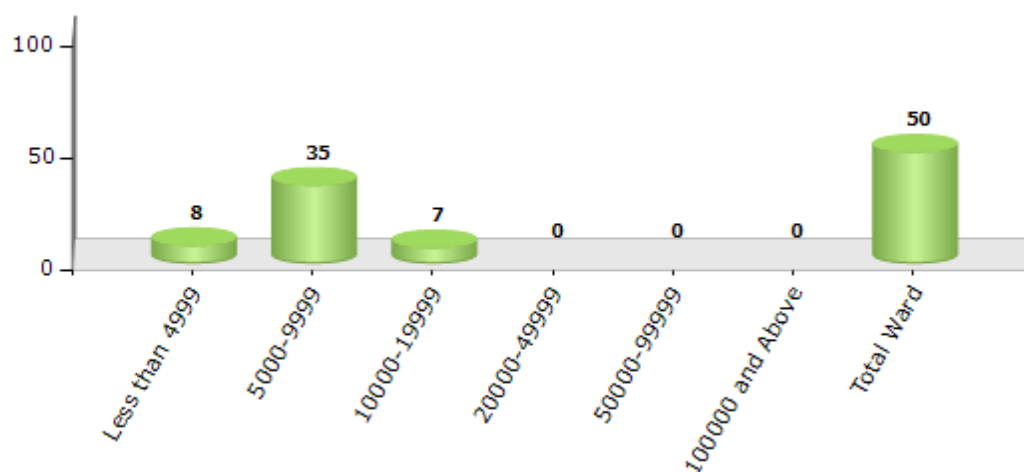


Demographics

Number of Ward by Population Size - 2011

Less than 4999	5000-9999	10000-19999	20000-49999	50000-99999	100000 and Above	Total Ward
8	35	7	0	0	0	50

Number of Ward by Population Size - 2011

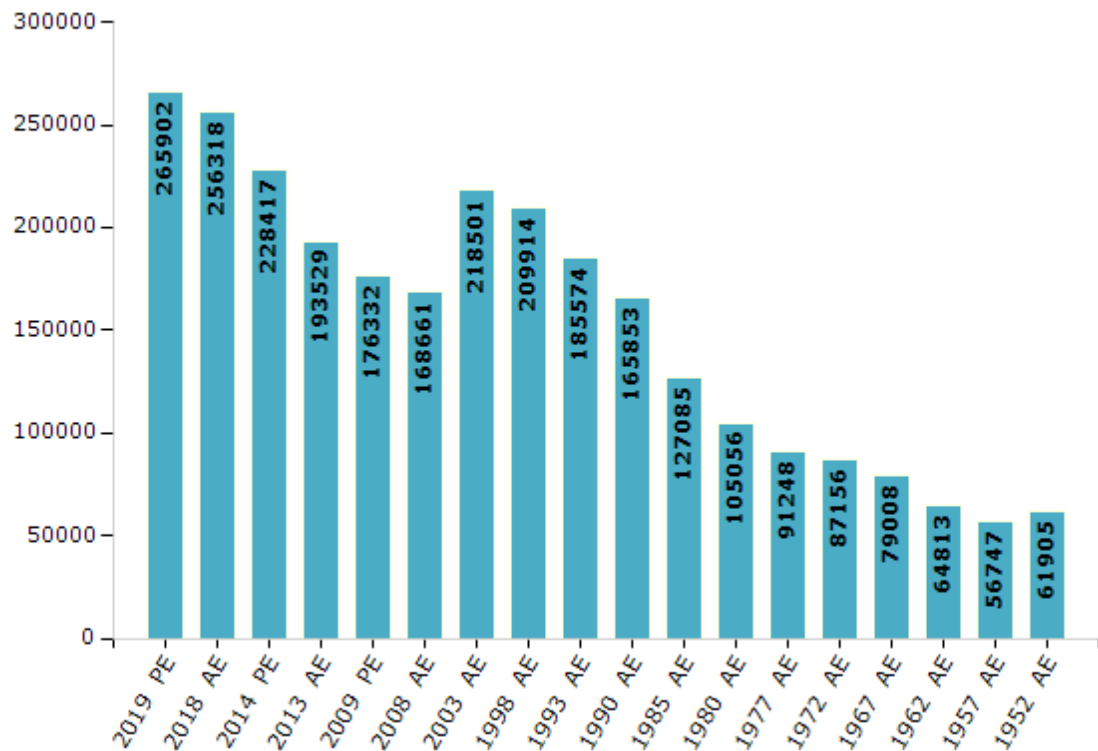


Electoral Features

Electors by Male & Female

Year	Male	Female	Others	Total	Year	Male	Female	Others	Total
2019 PE	136222	129678	2	265902	1993 AE	96499	89075	-	185574
2018 AE	131765	124552	1	256318	1990 AE	86784	79069	-	165853
2014 PE	119389	109028	0	228417	1985 AE	66002	61083	-	127085
2013 AE	101880	91649	0	193529	1980 AE	52301	52755	-	105056
2009 PE	93952	82380	-	176332	1977 AE	47102	44146	-	91248
2008 AE	90006	78655	-	168661	1972 AE	45160	41996	-	87156
2004 PE	-	-	-	-	1967 AE	-	-	-	79008
2003 AE	112588	105913	-	218501	1962 AE	-	-	-	64813
1999 PE	-	-	-	-	1957 AE	-	-	-	56747
1998 AE	110521	99393	-	209914	1952 AE	-	-	-	61905

Number of Electors

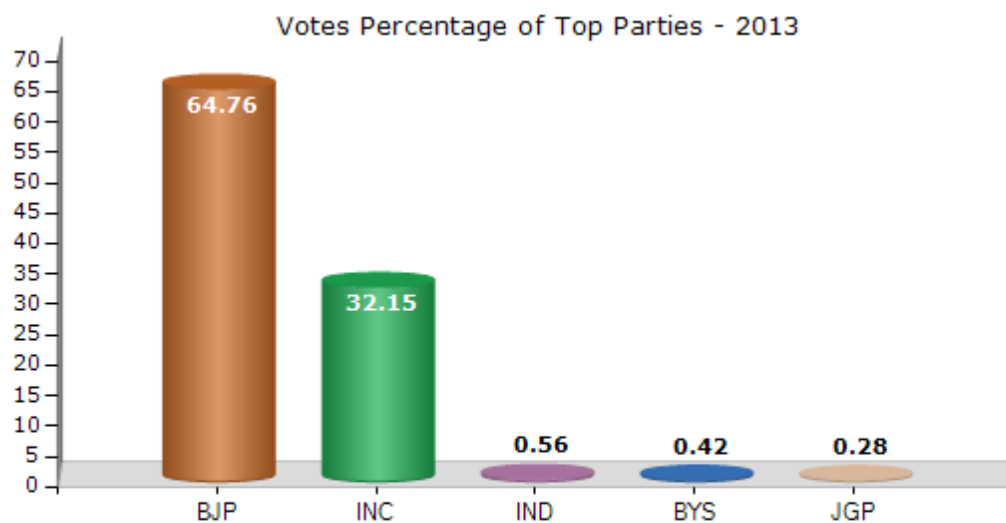


Note : AE : Assembly Election, PE : Assembly Segment of Parliamentary Election

Historical Summary Election Results

Summary Result of Assembly Election - 2013

Candidate Name	Party	Votes	Votes %
Vitthal Shankar Avasthi	BJP	91582	64.76
Rampal Soni	INC	45466	32.15
Sukhmal Choudhary	IND	790	0.56
Banshi Lal	BYS	589	0.42
Ram Niwas Jagetiya	JGP	399	0.28
Naveen Joshi	IND	311	0.22
Moinudeein Bisayati	IUML	192	0.14
Shiv Prasad Sharma	NPEP	184	0.13
	NOTA	1897	1.34



Polling Station Level Election Results

Number and Name of Polling Stations (PS) (2018)

Number of Polling Stations	Name of Polling Stations	Number of Polling Stations	Name of Polling Stations
1	Govt. Girls Secondary School, Pur Room No. 5, Bhilwara Ward No. 1	22	Rajasthan Public School Room No. 2 D Sector New Bapunagar, Bhilwara Ward No. 8
2	Govt. Girls Secondary School, Pur Room No. 3, Bhilwara Ward No. 1	23	Govt. Girls High Secondary School Bapunagar Room No. 9, Bhilwara Ward No. 8
3	Govt. Upper Primary School, Mangalpura, Room No. 2, Bhilwara Ward No. 1	24	Govt. Girls High Secondary School Bapunagar Room No. 07, Bhilwara Ward No. 8
4	Govt. Upper Primary School Bhawan Vishnoi Mohalla, Pur Room No. 1, Bhilwara Ward No. 1	25	Govt. Girls High Secondary School Bapunagar Room No. 1, Bhilwara Ward No. 8
5	Govt. Upper Primary School Bhawan Vishnoi Mohalla Pur Room No. 5, Bhilwara Ward No. 2	26	Community Bhawan Hall No. 1 Bapunagar (Near Girl School), Bhilwara Ward No. 7
6	Community Bhawan Main Hall, Patola Mahadev Road Pur, Bhilwara Ward No. 2	27	Community Bhawan Room No. 3 Bapunagar (Near Girls School), Bhilwara Ward No. 7
7	Community Bhawan Hall No. 1 Stadium Road Pur, Bhilwara Ward No. 2	28	Govt. Upper Primary School, Bapunagar Room No. 1, Bhilwara Ward No. 8
8	Chipo Ka Panchayati Nohra, Nrisingh Dwar Ke Pass, Pur Room No. 3, Bhilwara Ward Number 3	29	Govt. Upper Primary School, Bapunagar Room No. 4, Bhilwara Ward No. 8
9	Maheshwari Panchayati Nohara, Bade Mandir Ke Pass, Pur Room No. 1, Bhilwara Ward No. 3	30	Govt. Upper Primary School, Bapunagar Room No. 2, Bhilwara Ward No. 8
10	Maheshwari Panchayati Nohara, Bade Mandir Ke Pass, Pur Room No. 2, Bhilwara Ward No. 3	31	Vishranti Grah, Electricity Department Bapunagar Room No. 5, Bhilwara Ward No. 5
11	Government Girl Senior Secondary School, Room No. 1, Bhilwara Ward No. 4	32	Vishranti Grah, Electricity Department Bapunagar Room No. 4, Bhilwara Ward No. 5
12	Govt. High Secondary School Room No.13, Bhilwara Ward No. 3	33	Office of the District Education Officer, Secondary, Education (Headquarter), Room No. 14, Bhilwara Ward No. 11
13	Govt. High Secondary School, Pur, Room No. 7, Bhilwara Ward No. 4	34	Community Center, Bapunagar, Uit Hall No. 1, P.N.T Colony Bapunagar, Bhilwara Ward No. 7
14	Govt. High Secondary School, Pur, Room No. 5, Bhilwara Ward No. 4	35	Govt. Primary School, Labor Colony Room No. 02, Jawahar Nagar, Bhilwara Ward No. 9
15	Govt. High Secondary School Kishnavato Ki Khedi Room No. 2, Bhilwara Ward No. 16	36	Office of the Industrial Training Institute Room No. 5, Bhilwara Ward No. 11
16	Govt. High Secondary School Kishnavato Ki Khedi Room No. 3, Bhilwara Ward No. 16	37	Office of Industrial Training Institute Room No. 3, Bhilwara Ward No. 11
17	Govt. High Secondary School Kishnavato Ki Khedi Room No. 7, Bhilwara Ward No. 16	38	Office of Industrial Training Institute Room No. 6, Bhilwara Ward No. 11
18	Govt. High Secondary School Kishnavato Ki Khedi Room No. 6, Bhilwara Ward No. 16	39	Manikyalal Verma Textile Institute And Engineering College, Conference Room No. 01, Bhilwara Ward No. 11
19	Govt. Upper Primary School, Biliyakhurd (Ricco) Room No. 7, Bhilwara Ward Number 6	40	Govt. High Secondary School, Labor Colony Room No. 10, Bhilwara Ward No. 9
20	Govt. Upper Primary School, Biliyakhurd (Ricco) Room No. 5, Bhilwara Ward Number 6	41	Govt. High Secondary School, Labor Colony Room No. 27, Bhilwara Ward No. 9
21	Govt. Upper Primary School, Biliyakhurd (Ricco) Room No. 1, Bhilwara Ward Number 6	42	Govt. High Secondary School, Labor Colony Room No. 1, Bhilwara Ward No. 9

Contd....

Polling Station Level Election Results

Polling Station-wise Votes Secured by Overall Top Five Parties in Bhilwara Assembly in Assembly Election (AE) under Bhilwara Parliamentary Constituency in Rajasthan (2018)

Number of Polling Station	Winner - Vitthal Shankar Awasthi (BJP)	Runner-up - Om Prakash Naraniwal (IND)	3rd - Anil Dangi (INC)	4th - Abdul Salam Ansari (SDPI)	5th - Jaspal Singh Bhati (IND)	NOTA	Other	Total Votes Secured
36	343	188	107	18	10	5	21	692
37	361	170	133	26	23	4	38	755
38	448	176	90	4	17	5	45	785
39	325	160	183	46	14	5	17	750
40	275	185	105	7	14	3	21	610
41	317	248	118	3	18	6	28	738
42	338	245	96	3	9	5	21	717
43	347	219	98	4	31	6	35	740
44	464	116	62	0	21	4	19	686
45	341	198	136	94	32	7	26	834
46	465	106	67	2	10	8	23	681
47	468	99	60	0	17	3	24	671
48	502	51	62	3	9	4	13	644
49	505	66	77	10	7	6	12	683
50	559	140	60	0	9	5	16	789
51	645	91	47	1	13	4	34	835
52	602	164	51	0	8	1	22	848
53	471	205	38	0	13	4	24	755
54	627	233	53	0	22	6	32	973
55	559	95	53	11	10	4	24	756
56	721	67	65	0	10	5	29	897
57	483	201	121	5	37	10	45	902
58	527	159	52	2	12	7	9	768
59	426	188	66	0	7	3	15	705
60	437	179	43	0	7	7	12	685
61	566	180	56	4	10	4	26	846
62	526	94	60	4	13	5	15	717
63	446	102	46	4	10	7	26	641
64	552	118	76	2	9	8	20	785
65	468	114	53	0	20	3	26	684
66	500	142	53	1	17	8	40	761
67	582	176	84	2	15	8	16	883
68	289	89	26	0	4	5	7	420
68A	282	166	33	4	4	2	4	495
69	207	225	138	0	49	3	44	666

Contd....

Polling Station Level Election Results

Winner, Runner-up and 3rd Party Position & Winning Margin According to Polling Stations in Bhilwara Assembly in Assembly Election (AE) under Bhilwara Parliamentary Constituency in Rajasthan (2018)

Polling Station Number	Winner Party	Winner Votes (%)	Runner-up Party	Runner-up Votes (%)	Winning Margin Votes (%)	Third Party	Third Party Votes (%)	Other Votes (%)
70	BJP	283 (35.78)	IND (OPN)	234 (29.58)	49 (6.2)	INC	175 (22.12)	99 (12.52)
71	BJP	223 (30.05)	INC	209 (28.17)	14 (1.88)	IND (OPN)	204 (27.49)	106 (14.29)
72	IND (OPN)	269 (36.2)	INC	218 (29.34)	51 (6.86)	BJP	172 (23.15)	84 (11.31)
73	BJP	414 (56.48)	IND (OPN)	130 (17.74)	284 (38.74)	INC	117 (15.96)	72 (9.82)
74	BJP	662 (69.17)	INC	113 (11.81)	549 (57.36)	IND (OPN)	76 (7.94)	106 (11.08)
75	BJP	470 (59.12)	INC	141 (17.74)	329 (41.38)	IND (OPN)	105 (13.21)	79 (9.94)
76	SDPI	239 (29.65)	INC	232 (28.78)	7 (0.87)	BJP	211 (26.18)	124 (15.38)
77	BJP	341 (59.62)	INC	103 (18.01)	238 (41.61)	IND (OPN)	75 (13.11)	53 (9.27)
78	BJP	505 (75.6)	IND (OPN)	90 (13.47)	415 (62.13)	INC	26 (3.89)	47 (7.04)
79	BJP	404 (53.16)	IND (OPN)	244 (32.11)	160 (21.05)	INC	77 (10.13)	35 (4.61)
80	BJP	503 (58.08)	IND (OPN)	228 (26.33)	275 (31.75)	INC	93 (10.74)	42 (4.85)
81	BJP	509 (60.81)	IND (OPN)	215 (25.69)	294 (35.12)	INC	48 (5.73)	65 (7.77)
82	BJP	579 (71.93)	IND (OPN)	133 (16.52)	446 (55.41)	INC	49 (6.09)	44 (5.47)
83	BJP	515 (62.35)	IND (OPN)	225 (27.24)	290 (35.11)	INC	60 (7.26)	26 (3.15)
84	BJP	534 (60.61)	IND (OPN)	278 (31.56)	256 (29.05)	INC	43 (4.88)	26 (2.95)
85	BJP	434 (53.19)	IND (OPN)	300 (36.76)	134 (16.43)	INC	57 (6.99)	25 (3.06)
86	BJP	409 (49.88)	IND (OPN)	318 (38.78)	91 (11.1)	INC	74 (9.02)	19 (2.32)
87	IND (OPN)	397 (45.32)	BJP	372 (42.47)	25 (2.85)	INC	72 (8.22)	35 (4)
88	BJP	365 (53.13)	IND (OPN)	242 (35.23)	123 (17.9)	INC	56 (8.15)	24 (3.49)
89	BJP	305 (52.68)	IND (OPN)	180 (31.09)	125 (21.59)	INC	72 (12.44)	22 (3.8)
90	BJP	344 (45.26)	IND (OPN)	308 (40.53)	36 (4.73)	INC	91 (11.97)	17 (2.24)
91	BJP	396 (52.31)	IND (OPN)	267 (35.27)	129 (17.04)	INC	66 (8.72)	28 (3.7)
92	BJP	543 (59.34)	IND (OPN)	211 (23.06)	332 (36.28)	INC	101 (11.04)	60 (6.56)
93	SDPI	281 (32.67)	BJP	197 (22.91)	84 (9.76)	IND (OPN)	181 (21.05)	201 (23.37)
94	IND (OPN)	225 (29.22)	SDPI	211 (27.4)	14 (1.82)	INC	170 (22.08)	164 (21.3)
95	BJP	296 (29.75)	IND (OPN)	265 (26.63)	31 (3.12)	SDPI	193 (19.4)	241 (24.22)
96	BJP	532 (57.76)	IND (OPN)	315 (34.2)	217 (23.56)	INC	38 (4.13)	36 (3.91)
97	BJP	408 (54.69)	IND (OPN)	276 (37)	132 (17.69)	INC	36 (4.83)	26 (3.49)
98	BJP	321 (43.2)	IND (OPN)	300 (40.38)	21 (2.82)	INC	100 (13.46)	22 (2.96)
99	IND (OPN)	313 (39.52)	BJP	226 (28.54)	87 (10.98)	INC	185 (23.36)	68 (8.59)
100	BJP	399 (58.42)	IND (OPN)	147 (21.52)	252 (36.9)	INC	91 (13.32)	46 (6.73)
101	BJP	433 (48.22)	IND (OPN)	339 (37.75)	94 (10.47)	INC	63 (7.02)	63 (7.02)
102	BJP	366 (46.1)	IND (OPN)	337 (42.44)	29 (3.66)	INC	31 (3.9)	60 (7.56)
103	BJP	418 (49.94)	IND (OPN)	315 (37.63)	103 (12.31)	INC	68 (8.12)	36 (4.3)
104	BJP	378 (52.35)	IND (OPN)	281 (38.92)	97 (13.43)	INC	25 (3.46)	38 (5.26)

Contd....

DISCLAIMER

The Terms of Use and Disclaimer of Datanet India Private Limited (hereinafter referred to as "Datanet") for use of this analysis report of **Bhilwara Assembly Constituency (Bhilwara Vidhan Sabha)** :-

1. **Assembly Factbook™** is a Registered Trade Mark owned by Datanet.
2. All the maps are sketched and graphical representation only and have not been drawn to the scale and also not to represent the actual geographical area or boundary of the unit.
3. The data for the aforesaid analysis is based on authentic sources and has been culled from the various publications of Census, CSO and NSSO for district and block level data, various central and state government departments, Central & State Elections Commissions and the concerned Returning Officers' releases, Electoral Rolls, Election results and allied publications, internal assessment, surveys, estimates and analysis. Therefore, certain adjustment of data at micro level may have been done to arrive closer to the macro data.
4. Data have been provided on an "As Is" and "As AVAILABLE" basis
5. The colours shown in the maps or diagram and charts of a particular party, alliance or AC are indicative and do not represent them.
6. This publication which includes maps, sheets, graphs and data would be the property under copyright of Datanet only. The user may use these for its internal study, analysis and research purposes. It's public display, re-selling or any commercial uses by the user are not allowed.
7. Datanet has taken due care and caution in compilation and processing of data and allied information, but does not guarantee the accuracy, adequacy or completeness of any information/analysis and will be not responsible for any errors or omissions or for the results obtained from the use of such information/analysis.
8. All the contents for the publication have been culled from various authentic sources and Datanet reasonably believes such sources to be reliable, but does not make any representations, express or implied as to the accuracy or fitness of use of such information. The information or contents of the information/analysis do not constitute advice and should not be relied upon in making (or refraining from making) any decision. Any reliance placed upon the information provided by Datanet is the sole responsibility and strictly at the user's risk.
9. In no event will Datanet be liable for any damages (including, without limitation, damages for loss of business projects, or loss of profits) arising in contract, tort or otherwise from the use of or inability to use any of its contents, or from any action taken (or refrained from being taken) as a result of using the analysis or any of its contents. Datanet its directors, owners, editors, officials, employees, distributor and agents or any associate will not be liable for any errors in the information contained or any consequences arising from the use of the contents of the provided information/analysis.
10. If any provision of these terms and conditions is held invalid or illegal or unenforceable for any reason by any court of competent jurisdiction, such provision shall be severed and the remainder of provisions of the terms and conditions shall continue in full force and effect as if the Term of Use had been executed with the invalid, illegal or unenforceable provision eliminated.
11. If there are any discrepancies in the information provided, please bring it to attention of Datanet for suitable rectification measures.

**Buy Online This Complete Book At
Indiastat Publication Book Store**

www.indiastatpublications.com

or go directly at

**[http://www.indiastatpublications.com/
Assembly_factbook/Rajasthan/Bhilwara/ Bhilwara](http://www.indiastatpublications.com/Assembly_factbook/Rajasthan/Bhilwara/Bhilwara)**

 **indiastat**elections

ISBN : 978-93-87267-45-9



9 789387 267459