



Rajasthan

# Assembly Factbook™

Jahazpur Assembly Constituency



Key Electoral Data of Jahazpur  
Assembly Constituency (Vidhan Sabha)

Rajasthan

# Assembly Factbook™

Jahazpur Assembly Constituency



Jahazpur Vidhan Sabha

## **Editor & Director**

Dr. R.K. Thukral

## **Research Editor**

Dr. Shafeeq Rahman

## **Compiled, Researched and Published by Datanet India Pvt. Ltd.**

D-100, 1st Floor, |

Okhla Industrial Area, Phase-I,  
New Delhi- 110020.

Ph.: 91-11- 43580781-84

Email : support@indiastatpublications.com

Website : www.indiastatelections.com

## **Online Book Store :**

www.indiastatpublications.com

**Report No. :** AFB/RJ-182-0125

**ISBN :** 978-93-87267-84-8

**First Edition :** January, 2018

**Eighth Updated Edition :** January, 2025

**Price :** Rs. 11500/-

US\$ 310

**© Datanet India Pvt. Ltd.**

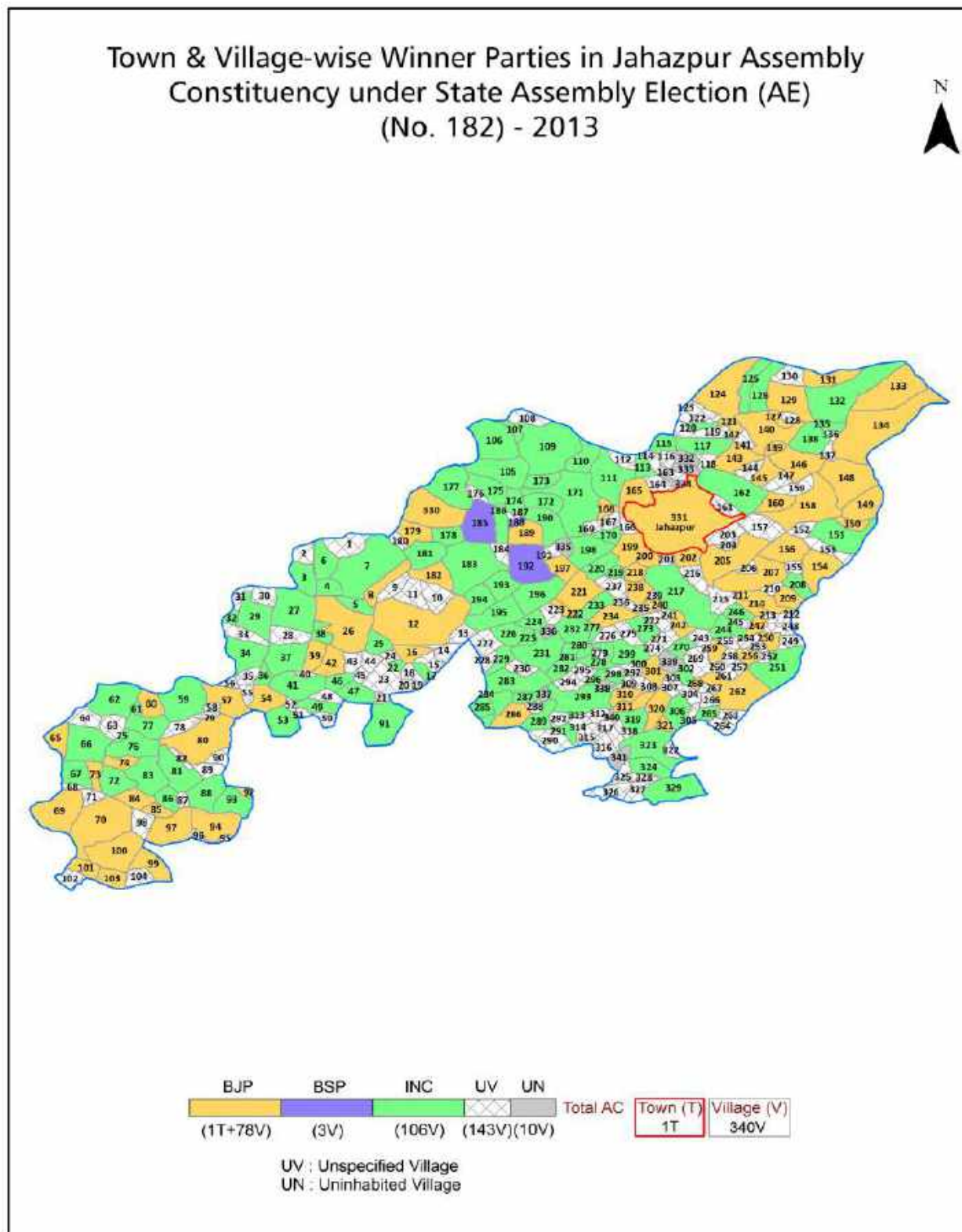
All rights reserved. No part of this book may be reproduced, stored in a retrieval system or transmitted in any form or by any means, mechanical photocopying, photographing, scanning, recording or otherwise without the prior written permission of the publisher. Please refer to Disclaimer at page no. 238 for the use of this publication.

Printed in India

## Contents

No.	Particulars	Page No.
	<b>Introduction</b>	
1	Assembly Constituency - (Vidhan Sabha) at a Glance   Features of Assembly as per Delimitation Commission of India (2008)	1-2
	<b>Location and Political Maps</b>	
2	Location Map   Boundaries of Assembly Constituency - (Vidhan Sabha) in District   Boundaries of Assembly Constituency under Parliamentary Constituency - (Lok Sabha)   Town & Village-wise Winner Parties- 2024, 2023, 2019, 2018, 2014, 2013, 2009 and 2008	3-11
	<b>Administrative Setup (2011)</b>	
3	District   Sub-district   Towns   Villages   Inhabited Villages   Uninhabited Villages   Village Panchayat   Intermediate Panchayat	12-28
	<b>Demographics (2011)</b>	
4	Population   Households   Rural/Urban Population   Towns and Villages by Population Size   Sex Ratio (Total & 0-6 Years)   Religious Population   Social Population   Literacy Rate	29-30
	<b>Electoral Features</b>	
5	Important Dates of Last Elections Held   Electors by Gender   Service Electors   Voters   Voters Turnout   Polling Stations & Average Number of Electors per Polling Station   Electors by Age Group   Present Elected Representatives	31-36
	<b>Historical Summary Election Results</b>	
6	Vote Share of Major Parties   Winning Margin (Number & Percentage)   Polarity of Parties   Summary Result of Assembly Segment of Parliamentary Elections 2024, 2019, 2014, 2009, 2004 and 1999   Summary Result of Assembly Elections 2023, 2018, 2013, 2008, 2003, 1998, 1993, 1990, 1985, 1980, 1977, 1972, 1967, 1962 and 1952	37-59
	<b>Polling Station Level Election Results</b>	
7	Name and Number of Polling Station 2024, 2023, 2019, 2018, 2014, 2013, 2009 and 2008   Polling Station-wise Electors, Voters & Voters Turnout 2024, 2023, 2019, 2018, 2014, 2013, 2009 and 2008   Polling Station wise Elections Results 2024, 2023, 2019, 2018, 2014, 2013, 2009 and 2008	60-218
	<b>Share of Assembly Constituency</b>	
8	Share of Assembly Constituency - (Vidhan Sabha) in State, District and Parliamentary Constituency - (Lok Sabha)	219
	<b>Socio-Economic Amenities (2011)</b>	
9	Access to Administrative Units   Agricultural, Manufacturing and Industrial Commodities   Demographic Indicators   Education   Health & Manpower   Drinking Water Supply   Sanitation   Entertainment and Recreations Infrastructure   Power   Food Allocation Distribution and Marketing of Agriculture Commodities Infrastructure   Transport and Road Infrastructure   Communication   Banking and Financial Services   Land Use   Irrigation Source	221-235
10	<b>Abbreviation &amp; Sources</b>	236-237
11	<b>Disclaimer</b>	238

## Location & Political Map



## Administrative Setup

### List of Village Panchayat & Intermediate Panchayat (Block) Name - 2011

Village Name	Village Panchayat Name	Intermediate Panchayat Name
Abhaipur	Amalda	Jahazpur
Adimalji Ka Khera	Teethoda (Jageer)	Jahazpur
Agariya	Aasop	Kotri
Akhepura	Bihara	Jahazpur
Akhepura	Ropan	Jahazpur
Akheramji Ka Khera	Amargarh	Jahazpur
Amalda	Amalda	Jahazpur
Amargarh	Amargarh	Jahazpur
Amarpura	Kothaj	Kotri
Amartiya	Badla	Kotri
Amarwasi	Amarwasi	Jahazpur
Ambedkar Colony	Uncha	Jahazpur
Asan	Amarwasi	Jahazpur
Asawari	Kothaj	Kotri
Asop	Aasop	Kotri
Babaji Ka Khera	Dhor	Jahazpur
Badanpura	Pander	Jahazpur
Bag Ki Jhoonpariya	Bankra	Jahazpur
Bagoodar	Bagoodar	Jahazpur
Bagra	Sankhra	Kotri
Bagri	Sankhra	Kotri
Bagwasa	Gurha	Jahazpur
Bahadarpura	Manoharpura	Jahazpur
Bahadarpura Ka Jhonpada	Manoharpura	Jahazpur
Bakhera	Baroda	Jahazpur
Balapura	Bihara	Jahazpur
Balapura	Shakkar Garh	Jahazpur
Baliya Khera	Redwas	Kotri
Ban Ka Khera	Ban Ka Khera	Kotri

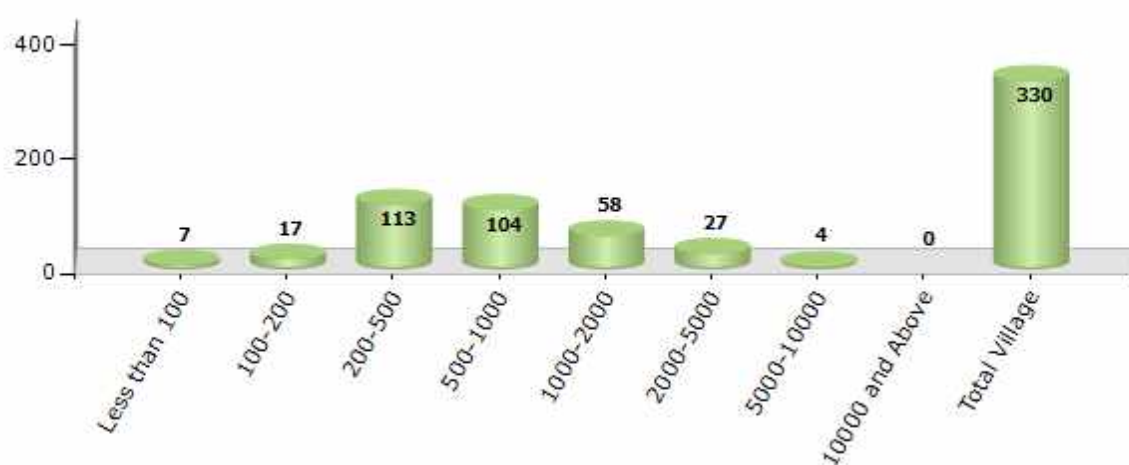
Contd....

## Demographic

### Number of Villages by Population Size - 2011

Less than 100	100-200	200-500	500-1000	1000-2000	2000-5000	5000-10000	10000 and Above	Total Village
7	17	113	104	58	27	4	0	330

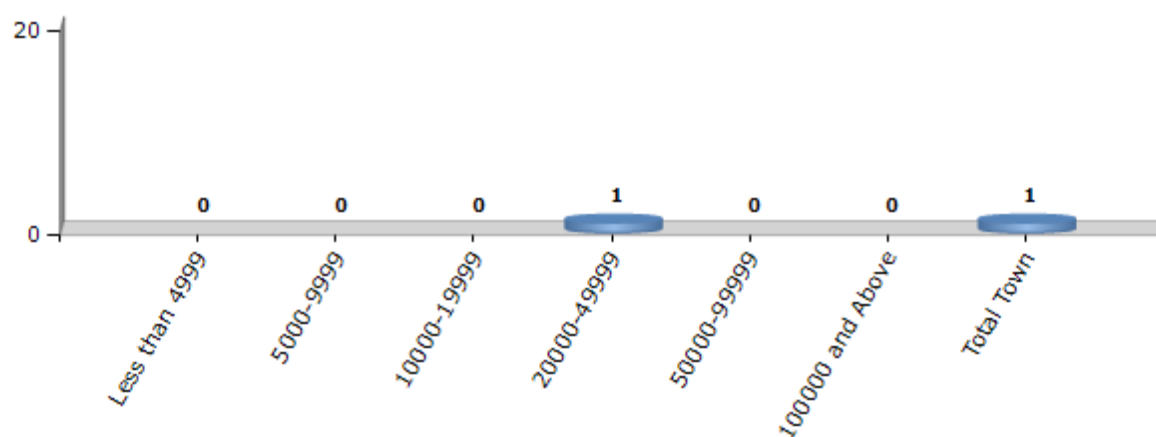
Number of Villages by Population Size - 2011



### Number of Towns by Population Size - 2011

Less than 4999	5000-9999	10000-19999	20000-49999	50000-99999	100000 and Above	Total Town
0	0	0	1	0	0	1

Number of Towns by Population Size - 2011

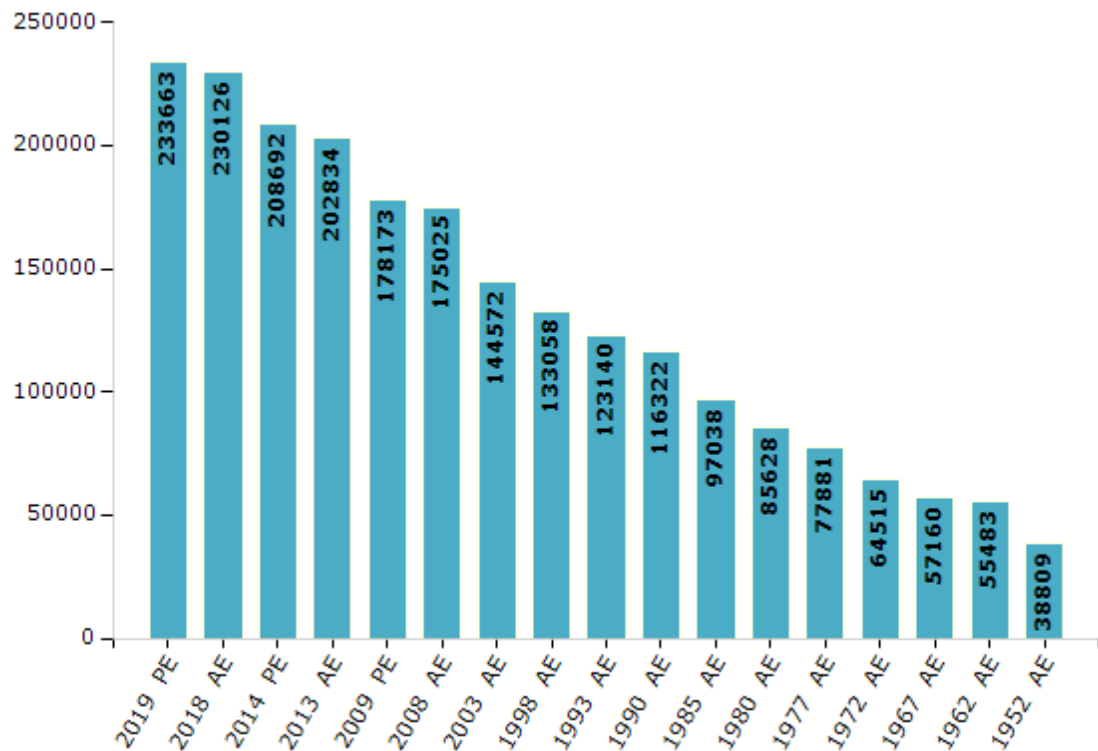


## Electoral Features

### Electors by Male & Female

Year	Male	Female	Others	Total	Year	Male	Female	Others	Total
2019 PE	119737	113925	1	233663	1993 AE	63692	59448	-	123140
2018 AE	117793	112333	0	230126	1990 AE	60288	56034	-	116322
2014 PE	107536	101156	0	208692	1985 AE	49860	47178	-	97038
2013 AE	104417	98417	0	202834	1980 AE	43822	41806	-	85628
2009 PE	92201	85972	-	178173	1977 AE	39653	38228	-	77881
2008 AE	90335	84690	-	175025	1972 AE	33307	31208	-	64515
2004 PE	-	-	-	-	1967 AE	-	-	-	57160
2003 AE	74149	70423	-	144572	1962 AE	-	-	-	55483
1999 PE	-	-	-	-	1957 AE	-	-	-	-
1998 AE	68921	64137	-	133058	1952 AE	-	-	-	38809

Number of Electors

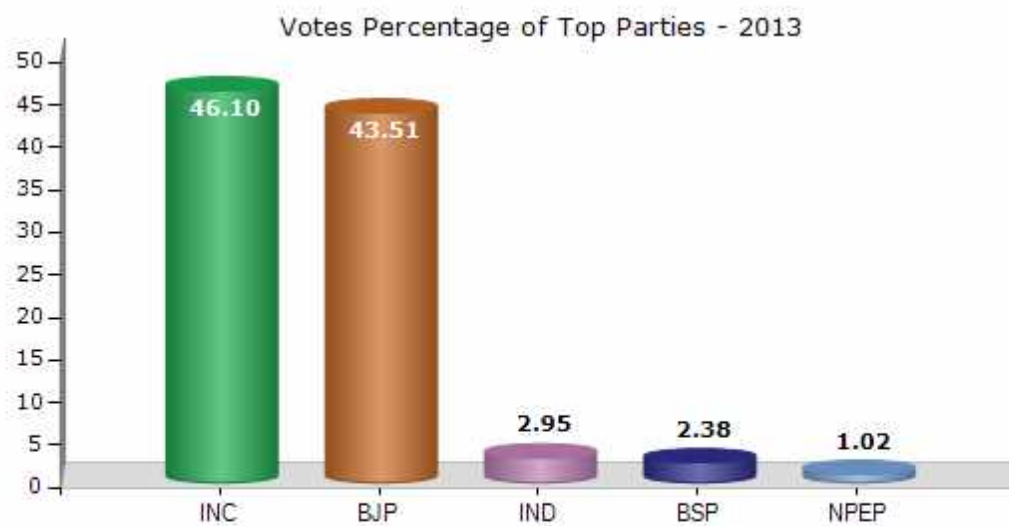


**Note :** AE : Assembly Election, PE : Assembly Segment of Parliamentary Election

## Historical Summary Election Results

### Summary Result of Assembly Election - 2013

Candidate Name	Party	Votes	Votes %
Dhiraj Gurjar	INC	75753	46.1
Shivjiram Meena	BJP	71491	43.51
Ratanlal	IND	4847	2.95
Dinesh Dhakar	BSP	3911	2.38
Chhotu Lal Meena	NPEP	1681	1.02
Rang Lal	IND	1476	0.9
Jeevan Lal	BYS	670	0.41
Chhagna	IND	621	0.38
Chetan Prakash	IND	430	0.26
Khaju Khan	IND	390	0.24
	NOTA	3043	1.85



## Polling Station Level Election Results

### Number and Name of Polling Stations (PS) (2018)

Number of Polling Stations	Name of Polling Stations	Number of Polling Stations	Name of Polling Stations
1	Govt. Sr. Sec. School Dhunwala Room Number 03	22	Govt. Upper Primary School Kala Bhata Room No. 02
2	Govt. Secondary School Dhunwala Room No. 05	23	Govt. Upper Primary School Moti Pura Room No. 03
3	Govt. Upper Primary School Munshipura Room No. 02	24	Govt. Senior Secondary School Gangithala Room No. 05
4	Govt. Upper Primary School Barla Polia Room No. 03	25	Govt. Senior Secondary School Gangithala Room No. 03
5	Govt. Senior Secondary School Uncha Room No. 03	26	Govt. Senior Secondary School Kuradiya Room No. 03
6	Govt. Senior Secondary School Uncha Room No. 04	27	Govt. Senior Secondary School Kuradiya Room No. 05
7	Panchayat Bhawan Uncha Room No. 01	28	Govt. Upper Primary School Baradpura Room No. 03
8	Govt. Primary School School Shiv Colony, Hanuman Nagar Room No. 02	29	Govt. Senior Secondary School Gadoli Room No. 03
9	Govt. Primary School Hanuman Nagar Room No. 02	30	Govt. Senior Secondary School Gadoli Room No. 05
10	Govt. Secondary School Kunachalwara Kalan R.N. 03	31	Govt. Upper Primary School Chhaga Ka Jhunpra Room No. 03
11	Govt. Secondary School Kunachalwara Kalan R.N. 06	32	Govt. Upper Primary School Luhari Khurd Room No. 03
12	Govt. Girls Upper Primary School Kunachalwara Kalan R.N. 02	33	Govt. Upper Primary School Manohar Garh Room No. 03
13	Govt. Upper Primary School Kesarpura Room No. 03	34	Govt. Upper Primary School Chanda Dand Room No. 03
14	Govt. Senior Secondary School Tikar Room No. 3	35	Govt. Senior Secondary School Itunda Room No. 03
15	Govt. Senior Secondary School Tikar Room No. 05	36	Govt. Senior Secondary School Itunda Room No. 05
16	Govt. Girls Upper Primary School Tikar Room No. 03	37	Govt. Upper Primary School Itunda Room No. 03
17	Govt. Upper Primary School Kunchalwara Khurd Room No. 11	38	Govt. Senior Secondary School Luhari Kalan Room No. 03
18	Govt. Upper Primary School Morla Room No. 03	39	Govt. Upper Primary School Luhari Kalan Room No. 03
19	Govt. Upper Primary School Mayla Polia Room No. 03	40	Govt. Upper Primary School Luhari Kalan Room No. 05
20	Govt. Girls Secondary School Amarwasi Room No. 03	41	Govt. Primary School Lunda Ka Jhupra Room No. 2
21	Govt. Upper Primary School Amarwasi Room No. 03	42	Govt. Upper Primary School Goramgrah Room No. 03

Contd....

## Polling Station Level Election Results

### Polling Station-wise Votes Secured by Overall Top Five Parties in Jahazpur Assembly in Assembly Election (AE) under Bhilwara Parliamentary Constituency in Rajasthan (2018)

Number of Polling Station	Winner - Gopi Chand Meena (BJP)	Runner-up - Dheeraj Gurjar (INC)	3rd - Nand Lal Khatik (BSP)	4th - Ratan Singh (IND)	5th - Kajod Mal (IND)	NOTA	Other	Total Votes Secured
36	188	446	5	16	2	19	1	677
37	310	372	8	6	4	11	1	712
38	496	126	2	2	3	11	2	642
39	505	120	4	4	5	20	2	660
40	511	104	3	5	3	18	1	645
41	355	78	2	2	0	6	0	443
42	253	232	3	1	0	4	0	493
43	343	256	3	5	0	13	0	620
44	438	271	7	7	3	17	4	747
45	499	75	2	2	1	14	2	595
46	698	96	2	3	1	8	4	812
47	808	65	3	2	2	13	1	894
48	695	93	4	6	1	21	1	821
49	474	136	1	2	2	14	3	632
50	569	98	2	1	5	5	0	680
51	463	355	7	7	4	16	0	852
52	220	401	11	4	0	8	0	644
53	549	161	9	12	5	14	6	756
54	623	61	1	1	1	7	0	694
55	51	931	2	6	1	5	0	996
56	195	716	4	5	1	6	0	927
57	242	678	6	5	2	9	0	942
58	423	412	1	3	0	11	0	850
59	495	558	8	17	8	13	1	1100
60	363	417	6	14	0	14	1	815
61	444	423	2	4	0	11	1	885
62	640	468	8	7	2	13	3	1141
63	384	325	11	6	1	10	0	737
64	588	163	3	3	2	6	0	765
65	930	111	1	2	2	7	0	1053
66	754	84	7	10	4	17	1	877
67	356	36	1	2	0	2	0	397
68	620	137	4	0	1	8	4	774
69	190	435	1	5	2	6	1	640
70	659	248	8	5	5	27	3	955

Contd....

## Polling Station Level Election Results

**Winner, Runner-up and 3rd Party Position & Winning Margin According to Polling Stations in Jahazpur Assembly in Assembly Election (AE) under Bhilwara Parliamentary Constituency in Rajasthan (2018)**

Polling Station Number	Winner Party	Winner Votes (%)	Runner-up Party	Runner-up Votes (%)	Winning Margin Votes (%)	Third Party	Third Party Votes (%)	Other Votes (%)
71	BJP	657 (81.31)	INC	133 (16.46)	524 (64.85)	BSP	9 (1.11)	9 (1.11)
72	BJP	259 (83.01)	INC	48 (15.38)	211 (67.63)	IND (KM)	1 (0.32)	4 (1.28)
73	BJP	458 (64.33)	INC	218 (30.62)	240 (33.71)	IND (RS)	7 (0.98)	29 (4.07)
74	INC	550 (64.71)	BJP	220 (25.88)	330 (38.83)	BSP	21 (2.47)	59 (6.94)
75	INC	519 (65.2)	BJP	244 (30.65)	275 (34.55)	BSP	9 (1.13)	24 (3.02)
76	BJP	444 (54.15)	INC	350 (42.68)	94 (11.47)	BSP	5 (0.61)	21 (2.56)
77	BJP	270 (52.43)	INC	215 (41.75)	55 (10.68)	IND (RS)	6 (1.17)	24 (4.66)
78	BJP	342 (58.16)	INC	204 (34.69)	138 (23.47)	BSP	9 (1.53)	33 (5.61)
79	BJP	654 (91.47)	INC	45 (6.29)	609 (85.18)	BSP	1 (0.14)	15 (2.1)
80	BJP	407 (70.91)	INC	138 (24.04)	269 (46.87)	BSP	7 (1.22)	22 (3.83)
81	BJP	605 (79.61)	INC	141 (18.55)	464 (61.06)	BSP	2 (0.26)	12 (1.58)
82	BJP	546 (76.47)	INC	139 (19.47)	407 (57)	IND (RS)	6 (0.84)	23 (3.22)
83	BJP	323 (77.27)	INC	89 (21.29)	234 (55.98)	BSP	0 (0)	6 (1.44)
84	BJP	616 (77)	INC	159 (19.88)	457 (57.12)	IND (RS)	5 (0.63)	20 (2.5)
85	BJP	201 (60.36)	INC	102 (30.63)	99 (29.73)	BSP	9 (2.7)	21 (6.31)
86	INC	394 (51.57)	BJP	317 (41.49)	77 (10.08)	IND (RS)	13 (1.7)	40 (5.24)
87	BJP	460 (52.75)	INC	379 (43.46)	81 (9.29)	BSP	8 (0.92)	25 (2.87)
88	BJP	643 (88.57)	INC	71 (9.78)	572 (78.79)	BSP	4 (0.55)	8 (1.1)
89	BJP	583 (68.67)	INC	229 (26.97)	354 (41.7)	BSP	8 (0.94)	29 (3.42)
90	INC	298 (61.57)	BJP	160 (33.06)	138 (28.51)	BSP	3 (0.62)	23 (4.75)
91	BJP	317 (57.85)	INC	209 (38.14)	108 (19.71)	BSP	5 (0.91)	17 (3.1)
92	BJP	311 (74.05)	INC	88 (20.95)	223 (53.1)	BSP	2 (0.48)	19 (4.52)
93	BJP	341 (61.55)	INC	178 (32.13)	163 (29.42)	IND (RS)	11 (1.99)	24 (4.33)
94	BJP	268 (48.11)	INC	264 (47.4)	4 (0.71)	IND (RS)	6 (1.08)	19 (3.41)
95	INC	410 (52.63)	BJP	319 (40.95)	91 (11.68)	IND (RS)	15 (1.93)	35 (4.49)
96	BJP	470 (60.03)	INC	277 (35.38)	193 (24.65)	IND (RS)	8 (1.02)	28 (3.58)
97	BJP	643 (81.08)	INC	113 (14.25)	530 (66.83)	IND (RS)	9 (1.13)	28 (3.53)
98	BJP	408 (49.82)	INC	376 (45.91)	32 (3.91)	BSP	7 (0.85)	28 (3.42)
99	INC	283 (48.38)	BJP	269 (45.98)	14 (2.4)	NAFP	12 (2.05)	21 (3.59)
100	INC	270 (50.75)	BJP	241 (45.3)	29 (5.45)	BSP	6 (1.13)	15 (2.82)
101	BJP	541 (73.11)	INC	181 (24.46)	360 (48.65)	BSP	6 (0.81)	12 (1.62)
102	BJP	416 (52.46)	INC	336 (42.37)	80 (10.09)	BSP	10 (1.26)	31 (3.91)
103	INC	640 (66.39)	BJP	290 (30.08)	350 (36.31)	BSP	10 (1.04)	24 (2.49)
104	BJP	436 (67.18)	INC	195 (30.05)	241 (37.13)	BSP	4 (0.62)	14 (2.16)
105	BJP	547 (66.87)	INC	230 (28.12)	317 (38.75)	IND (RS)	11 (1.34)	30 (3.67)

Contd....

## Socio-Economic Amenities - Rural

### Access to Education Facilities

Particulars	Number of Village (% of Population)				
	Available	Not Available	If Not Available (Distance of Nearest Facility)		
			A	B	C
Govt. Primary School	195 (86)	135 (14)	7 (0)	3 (0)	1 (0)
Private Primary School	83 (51)	247 (49)	91 (10)	31 (4)	2 (0)
Govt. Middle School	94 (62)	236 (38)	109 (13)	23 (2)	2 (0)
Private Middle School	72 (41)	258 (59)	40 (7)	26 (5)	3 (0)
Govt. Secondary School	59 (48)	271 (52)	151 (28)	104 (20)	3 (1)
Private Secondary School	33 (27)	297 (73)	1 (0)	2 (1)	6 (1)
Govt. Senior Secondary School	28 (32)	302 (68)	72 (15)	141 (28)	55 (11)
Private Senior Secondary School	27 (17)	303 (83)	0 (0)	2 (1)	7 (1)
Govt. Arts and Science Degree College	0 (0)	330 (100)	15 (6)	57 (20)	230 (66)
Private Arts and Science Degree College	0 (0)	330 (100)	0 (0)	9 (2)	19 (6)
Govt. Engineering College	0 (0)	330 (100)	0 (0)	0 (0)	160 (48)
Private Engineering College	0 (0)	330 (100)	1 (0)	0 (0)	169 (52)
Govt. Medicine College	0 (0)	330 (100)	0 (0)	0 (0)	316 (94)
Private Medicine College	0 (0)	330 (100)	0 (0)	0 (0)	14 (6)
Govt. Management Institute	0 (0)	330 (100)	1 (0)	1 (0)	274 (82)
Private Management Institute	0 (0)	330 (100)	1 (1)	1 (0)	52 (16)
Govt. Polytechnic	0 (0)	330 (100)	0 (0)	1 (0)	301 (88)
Private Polytechnic	0 (0)	330 (100)	0 (0)	0 (0)	28 (12)
Govt. Vocational Training School/ITI	2 (2)	328 (98)	13 (4)	60 (21)	216 (59)
Private Vocational Training School/ITI	0 (0)	330 (100)	0 (0)	7 (2)	30 (9)
Govt. Non Formal Training Centre	0 (0)	330 (100)	8 (1)	54 (18)	252 (68)
Private Non Formal Training Centre	0 (0)	330 (100)	0 (0)	0 (0)	15 (10)
Govt. School For Disabled	0 (0)	330 (100)	0 (0)	0 (0)	42 (14)
Private School For Disabled	0 (0)	330 (100)	0 (0)	1 (0)	287 (85)
Government Others	0 (0)	330 (100)	0 (0)	0 (0)	0 (0)
Private Others	0 (0)	330 (100)	0 (0)	0 (0)	0 (0)

Note : Distance A : Less than 5 km; B : Between 5-10 km; C : 10+ km.; Source : Data Analysis is based on 2011 Census.

## DISCLAIMER

The Terms of Use and Disclaimer of Datanet India Private Limited (hereinafter referred to as "Datanet") for use of this analysis report of **Jahazpur Assembly Constituency (Jahazpur Vidhan Sabha)** :-

1. **Assembly Factbook™** is a Registered Trade Mark owned by Datanet.
2. All the maps are sketched and graphical representation only and have not been drawn to the scale and also not to represent the actual geographical area or boundary of the unit.
3. The data for the aforesaid analysis is based on authentic sources and has been culled from the various publications of Census, CSO and NSSO for district and block level data, various central and state government departments, Central & State Elections Commissions and the concerned Returning Officers' releases, Electoral Rolls, Election results and allied publications, internal assessment, surveys, estimates and analysis. Therefore, certain adjustment of data at micro level may have been done to arrive closer to the macro data.
4. Data have been provided on an "As Is" and "As AVAILABLE" basis
5. The colours shown in the maps or diagram and charts of a particular party, alliance or AC are indicative and do not represent them.
6. This publication which includes maps, sheets, graphs and data would be the property under copyright of Datanet only. The user may use these for its internal study, analysis and research purposes. It's public display, re-selling or any commercial uses by the user are not allowed.
7. Datanet has taken due care and caution in compilation and processing of data and allied information, but does not guarantee the accuracy, adequacy or completeness of any information/analysis and will be not responsible for any errors or omissions or for the results obtained from the use of such information/analysis.
8. All the contents for the publication have been culled from various authentic sources and Datanet reasonably believes such sources to be reliable, but does not make any representations, express or implied as to the accuracy or fitness of use of such information. The information or contents of the information/analysis do not constitute advice and should not be relied upon in making (or refraining from making) any decision. Any reliance placed upon the information provided by Datanet is the sole responsibility and strictly at the user's risk.
9. In no event will Datanet be liable for any damages (including, without limitation, damages for loss of business projects, or loss of profits) arising in contract, tort or otherwise from the use of or inability to use any of its contents, or from any action taken (or refrained from being taken) as a result of using the analysis or any of its contents. Datanet its directors, owners, editors, officials, employees, distributor and agents or any associate will not be liable for any errors in the information contained or any consequences arising from the use of the contents of the provided information/analysis.
10. If any provision of these terms and conditions is held invalid or illegal or unenforceable for any reason by any court of competent jurisdiction, such provision shall be severed and the remainder of provisions of the terms and conditions shall continue in full force and effect as if the Term of Use had been executed with the invalid, illegal or unenforceable provision eliminated.
11. If there are any discrepancies in the information provided, please bring it to attention of Datanet for suitable rectification measures.

**Buy Online This Complete Book At  
Datanet India eBooks Store**

**[www.indiastatpublications.com](http://www.indiastatpublications.com)**

**or go directly at**

**[http://www.indiastatpublications.com/  
Assembly\\_factbook/Rajasthan/Bhilwara/ Jahazpur](http://www.indiastatpublications.com/Assembly_factbook/Rajasthan/Bhilwara/Jahazpur)**

 **indiastat**elections

ISBN : 978-93-87267-84-8



9 789387 267848