



Rajasthan

Assembly Factbook™

Mandal Assembly Constituency



Key Electoral Data of Mandal
Assembly Constituency (Vidhan Sabha)

Rajasthan

Assembly Factbook™

Mandal Assembly Constituency



Mandal Vidhan Sabha

Editor & Director

Dr. R.K. Thukral

Research Editor

Dr. Shafeeq Rahman

Compiled, Researched and Published by Datanet India Pvt. Ltd.

D-100, 1st Floor,

Okhla Industrial Area, Phase-I,
New Delhi- 110020.

Ph.: 91-11- 43580781-84

Email : support@indiastatpublications.com

Website : www.indiastatelections.com

Online Book Store :

www.indiastatpublications.com

Report No. : AFB/RJ-178-0125

ISBN : 978-93-87293-32-8

First Edition : January, 2018

Eighth Updated Edition : January, 2025

Price : Rs. 11500/-

US\$ 310

© Datanet India Pvt. Ltd.

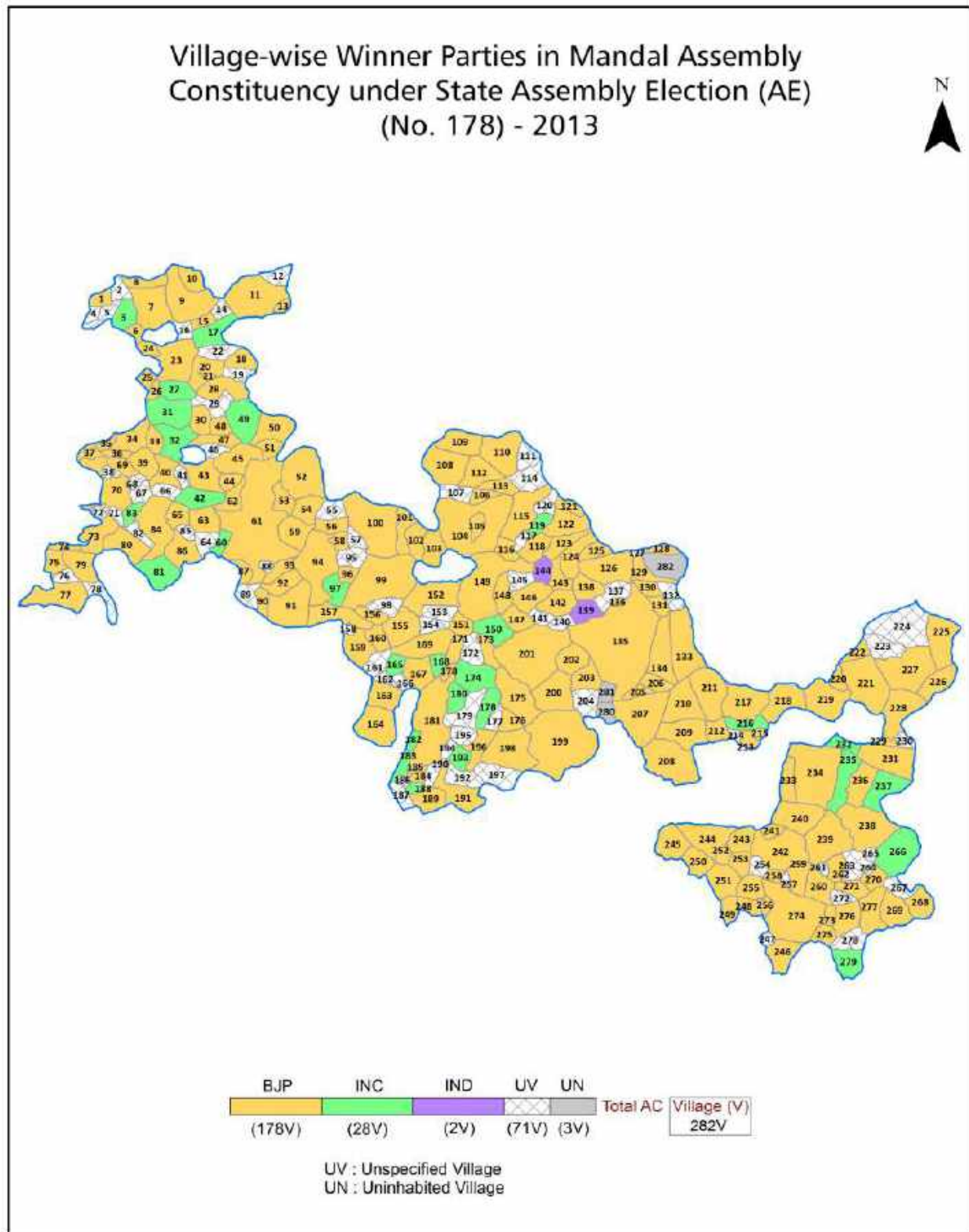
All rights reserved. No part of this book may be reproduced, stored in a retrieval system or transmitted in any form or by any means, mechanical photocopying, photographing, scanning, recording or otherwise without the prior written permission of the publisher. Please refer to Disclaimer at page no. 238 for the use of this publication.

Printed in India

Contents

No.	Particulars	Page No.
	Introduction	
1	Assembly Constituency - (Vidhan Sabha) at a Glance Features of Assembly as per Delimitation Commission of India (2008)	1-2
	Location and Political Maps	
2	Location Map Boundaries of Assembly Constituency - (Vidhan Sabha) in District Boundaries of Assembly Constituency under Parliamentary Constituency - (Lok Sabha) Village-wise Winner Parties- 2024, 2023, 2019, 2018, 2014, 2013, 2009 and 2008	3-11
	Administrative Setup (2011)	
3	District Sub-district Towns Villages Inhabited Villages Uninhabited Villages Village Panchayat Intermediate Panchayat	12-26
	Demographics (2011)	
4	Population Households Rural/Urban Population Villages by Population Size Sex Ratio (Total & 0-6 Years) Religious Population Social Population Literacy Rate	27-28
	Electoral Features	
5	Important Dates of Last Elections Held Electors by Gender Service Electors Voters Voters Turnout Polling Stations & Average Number of Electors per Polling Station Electors by Age Group Present Elected Representatives	29-34
	Historical Summary Election Results	
6	Vote Share of Major Parties Winning Margin (Number & Percentage) Polarity of Parties Summary Result of Assembly Segment of Parliamentary Elections 2024, 2019, 2014, 2009, 2004 and 1999 Summary Result of Assembly Elections 2023, 2018, 2013, 2008, 2003, 1998, 1993, 1990, 1985, 1980, 1977, 1972, 1967, 1962, 1957 and 1952	35-58
	Polling Station Level Election Results	
7	Name and Number of Polling Station 2024, 2023, 2019, 2018, 2014, 2013, 2009 and 2008 Polling Station-wise Electors, Voters & Voters Turnout 2024, 2023, 2019, 2018, 2014, 2013, 2009 and 2008 Polling Station wise Elections Results 2024, 2023, 2019, 2018, 2014, 2013, 2009 and 2008	59-218
	Share of Assembly Constituency	
8	Share of Assembly Constituency - (Vidhan Sabha) in State, District and Parliamentary Constituency - (Lok Sabha)	219
	Socio-Economic Amenities (2011)	
9	Access to Administrative Units Agricultural, Manufacturing and Industrial Commodities Demographic Indicators Education Health & Manpower Drinking Water Supply Sanitation Entertainment and Recreations Infrastructure Power Food Allocation Distribution and Marketing of Agriculture Commodities Infrastructure Transport and Road Infrastructure Communication Banking and Financial Services Land Use Irrigation Source	221-235
10	Abbreviation & Sources	236-237
11	Disclaimer	238

Location & Political Map



Administrative Setup

List of Village Panchayat & Intermediate Panchayat (Block) Name - 2011

Village Name	Village Panchayat Name	Intermediate Panchayat Name
Adarsh Nagar	Leswa	Mandal
Agarpura	Haled	Suwana
Ajeetpura	Amdala	Mandal
Akhepura	Bavri	Mandal
Akola	Seedriyas	Suwana
Alagwas	Bhabhana	Mandal
Almas	Almas	Mandal
Amargarh	Amargarh	Mandal
Amdala	Amdala	Mandal
Amli (Garh Pachhli)	Amligarh	Suwana
Amli Colony	Bagor	Mandal
Arjiya	Arjiya	Suwana
Atholiya	Shivpur	Mandal
Atoon	Atoon	Suwana
Baddoo	Sahnuda	Mandal
Badi Ka Badiya	Thana	Mandal
Bagjana	Gordhanpura	Mandal
Bagor	Bagor	Mandal
Bagpura	Tahuka	Mandal
Bajya Ki Kheri	Bagor	Mandal
Bakli	Chankher	Mandal
Balai Khera	Mandal	Mandal
Balanagar	Bhagwanpura	Mandal
Baliya Khera	Sahnuda	Mandal
Baniyans	Dhunwala (Mandal)	Mandal
Baolas	Baolas	Mandal
Barawalon Ka Khera	Gorkhya	Mandal
Barsoliya	Peepili	Suwana
Batakhon Ka Khera	Danthali	Suwana

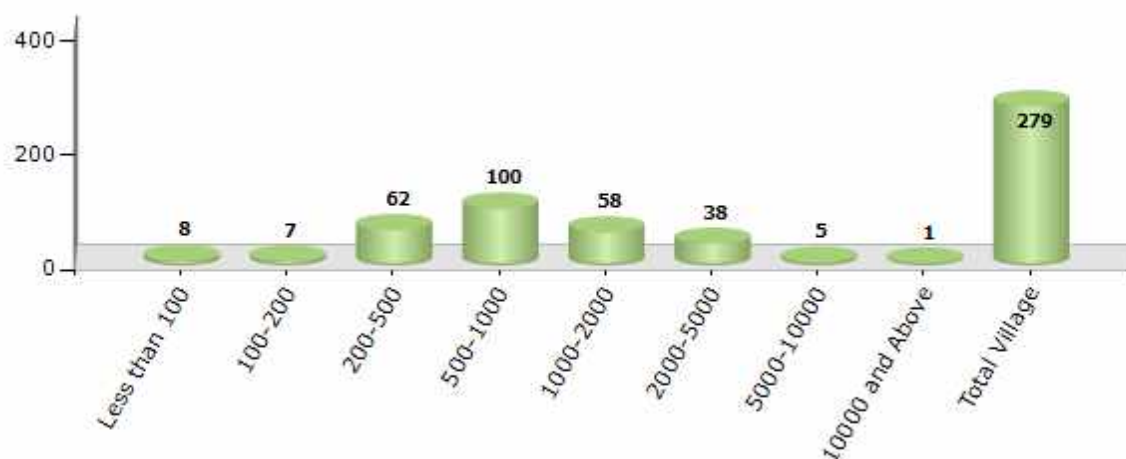
Contd....

Demographic

Number of Villages by Population Size - 2011

Less than 100	100-200	200-500	500-1000	1000-2000	2000-5000	5000-10000	10000 and Above	Total Village
8	7	62	100	58	38	5	1	279

Number of Villages by Population Size - 2011



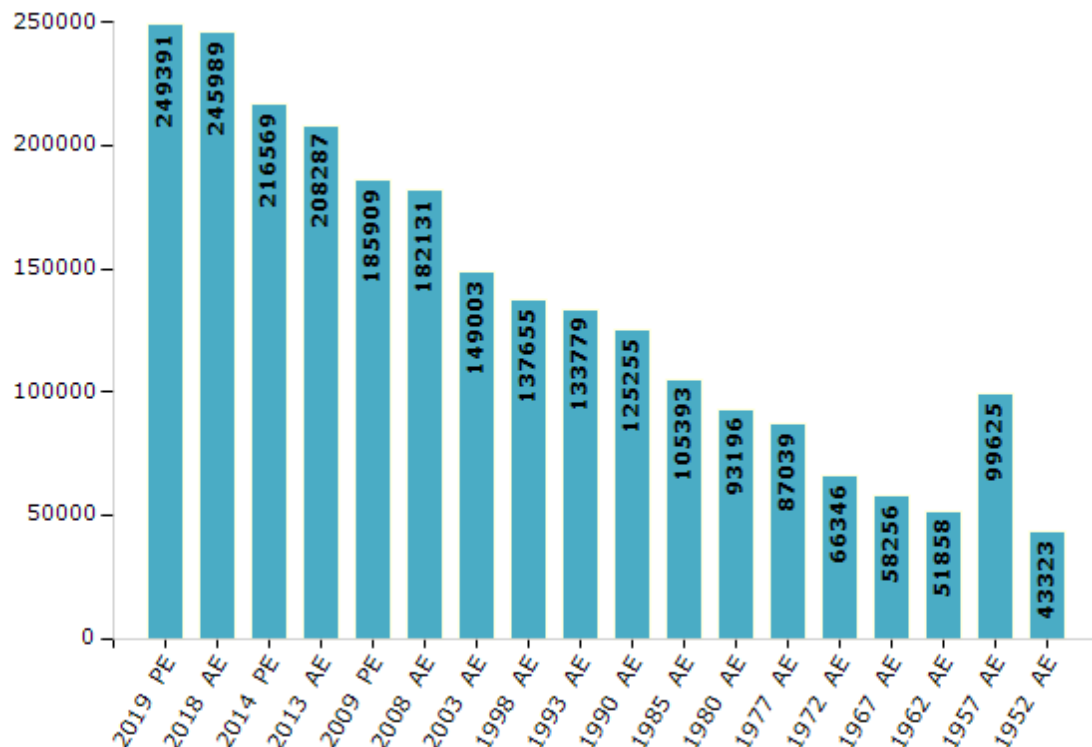
Electoral Features

Electors by Male & Female

Year	Male	Female	Others	Total
2019 PE	125689	123702	0	249391
2018 AE	123991	121998	0	245989
2014 PE	110834	105735	0	216569
2013 AE	106899	101388	0	208287
2009 PE	94013	91896	-	185909
2008 AE	91767	90364	-	182131
2004 PE	-	-	-	-
2003 AE	74176	74827	-	149003
1999 PE	-	-	-	-
1998 AE	69306	68349	-	137655

Year	Male	Female	Others	Total
1993 AE	67552	66227	-	133779
1990 AE	63647	61608	-	125255
1985 AE	53381	52012	-	105393
1980 AE	46953	46243	-	93196
1977 AE	44113	42926	-	87039
1972 AE	33884	32462	-	66346
1967 AE	-	-	-	58256
1962 AE	-	-	-	51858
1957 AE	-	-	-	99625
1952 AE	-	-	-	43323

Number of Electors

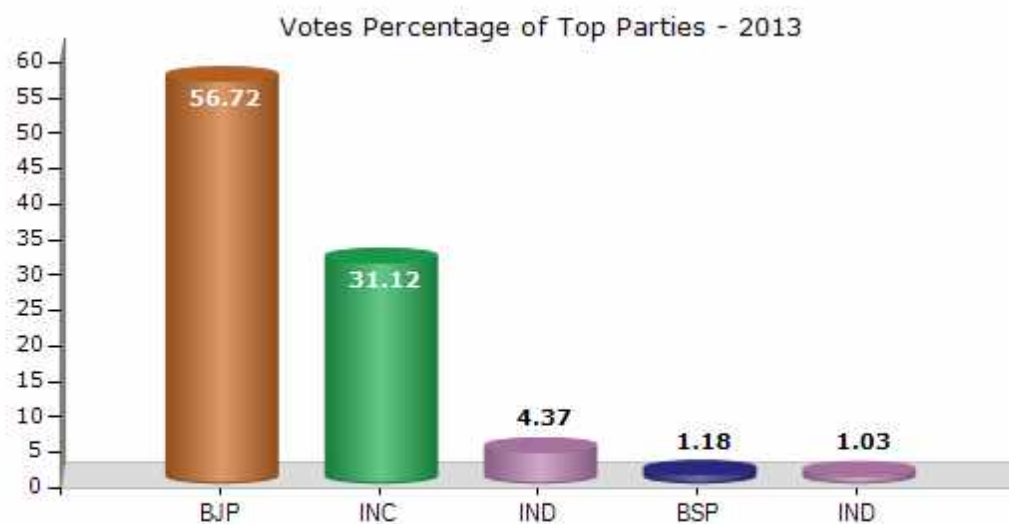


Note : AE : Assembly Election, PE : Assembly Segment of Parliamentary Election

Historical Summary Election Results

Summary Result of Assembly Election - 2013

Candidate Name	Party	Votes	Votes %
Kalu Lal Gujar	BJP	91813	56.72
Ram Pal Sharma	INC	50379	31.12
Durgpal Singh	IND	7077	4.37
Shivlal Gurjar	BSP	1903	1.18
Rameshwer	IND	1666	1.03
Balu Lal	IND	1654	1.02
Gordhan Bairwa	IND	746	0.46
Debi Lal	BYS	665	0.41
Vikram Singh Gogawat	SHS	562	0.35
Anwar Mohammd	IND	342	0.21
	NOTA	5076	3.14



Polling Station Level Election Results

Number and Name of Polling Stations (PS) (2018)

Number of Polling Stations	Name of Polling Stations	Number of Polling Stations	Name of Polling Stations
1	Govt. Upper Primary School Goma Ka Badia Room No. 2	22	Govt. Upper Primary School Fakolia Room No. 1
2	Govt. Senior Secondary School, Thana Room No. 3	23	Govt. Upper Primary School Bagjana Room No. 1
3	Govt. Sr. Sec. School, Shivpur Room No. Hall	24	Govt. Upper Primary School Tagdiya Room No. 1
4	Govt. Sr. Sec. School Shivpur Room No. 5	25	Panchayat Bhawan, Dhuwala (Kareda)
5	Govt. Upper Primary School Gajuna Room No. 3	26	Govt. Upper Primary School Karatha Room No. 2
6	Govt. Upper Primary School Sadak Ka Badiya Room No. 2	27	Govt. Upper Primary School Kera Ka Kheda Room No. 2
7	Govt. Senior Secondary School Kidimal Room No. 3	28	Govt. Secondary School Miyafliyas Ka Kheda Room No. 1
8	Govt. Senior Secondary School Kidimal Room No. 5	29	Govt. Sr. Sec. School, Chitamba Room No. 1
9	Govt. Senior Secondary School Nareli Room No. 1	30	Govt. Sr. Sec. School, Chitamba Room No. 10
10	Govt. Sr. Sec. School Nareli Room No. 5	31	Govt. Upper Primary School Garvay Room No. 2
11	Govt. Sr. Sec. School Gyangarh Room No. 3	32	Govt. Senior Secondary School Goverdhanpura Room No. 1
12	Govt. Sr. Sec. School Gyangarh Room No. 1	33	Govt. Secondary School Baddu Room No. 3
13	Govt. Upper Primary School Tokra Room No. 1	34	Govt. Upper Primary School Baliya Kheda Room No. 2
14	Govt. Sec. School Dhapda Room No. 2	35	Govt. Sr. Sec. School Sehnunda Room No. 2
15	Govt. Senior Secondary School Mota Ka Khera Room No. 1	36	Govt. Primary School Heera Ka Badiya Room No. 1
16	Govt. Upper Primary School Kuwar Room No. 1	37	Govt. Sr. Secondary School Bhabhana Room No. 8
17	Govt. Upper Primary School Rooppura Room No. 2	38	Govt. Upper Primary School Seredi Room No. 2
18	Govt. Upper Primary School Richhi Ka Badiya Room No. 2	39	Govt. Upper Primary School Dantedi Room No. 2
19	Govt. Upper Primary School Chansen Room No. 2	40	Govt. Sr. Sec. School Gorkhya Room No. 2
20	Govt. Upper Primary School Gorana Room No. 2	41	Govt. Sr. Sec. School Gorkhya Room No. 3
21	Govt. Upper Primary School Suliya Room No. 1	42	Panchayat Bhawan Gorkhya

Contd....

Polling Station Level Election Results

Polling Station-wise Votes Secured by Overall Top Five Parties in Mandal Assembly in Assembly Election (AE) under Bhilwara Parliamentary Constituency in Rajasthan (2018)

Number of Polling Station	Winner - Ramlal Jat (INC)	Runner-up - Pradhyuman Singh (Happy Banna) (IND)	3rd - Kalulal Gurjar (BJP)	4th - Udailal Bhadana (IND)	5th - Sua Lal (IND)	NOTA	Other	Total Votes Secured
36	95	25	214	37	5	6	15	397
37	309	190	124	164	5	13	22	827
38	87	116	302	163	4	14	6	692
39	220	44	171	350	18	16	21	840
40	264	30	195	135	4	7	10	645
41	368	98	125	176	7	9	17	800
42	365	49	145	151	13	17	26	766
43	129	133	74	31	1	10	5	383
44	444	49	248	85	10	12	15	863
45	313	27	272	77	5	15	12	721
46	94	5	146	68	4	6	8	331
47	110	357	123	27	5	12	7	641
48	49	104	266	66	5	7	9	506
49	183	34	219	65	5	10	16	532
50	170	95	282	71	9	12	13	652
51	241	239	208	20	2	8	7	725
52	365	199	178	21	6	10	7	786
53	246	151	199	21	6	15	11	649
54	266	212	257	11	10	19	8	783
55	192	153	371	27	4	15	8	770
56	348	79	207	29	11	23	19	716
57	471	122	121	14	5	11	21	765
58	129	60	177	240	6	9	23	644
59	211	197	232	39	5	18	12	714
60	282	111	188	110	7	7	10	715
61	226	77	42	75	7	6	4	437
62	310	91	228	34	10	19	13	705
63	133	56	58	148	6	12	14	427
64	318	54	188	237	9	14	13	833
65	121	108	137	27	3	8	7	411
66	120	225	71	6	5	6	10	443
67	61	8	124	203	3	5	13	417
68	278	94	265	14	5	11	11	678
69	392	70	142	29	4	11	15	663
70	37	69	58	274	16	6	8	468

Contd....

Polling Station Level Election Results

Winner, Runner-up and 3rd Party Position & Winning Margin According to Polling Stations in Mandal Assembly in Assembly Election (AE) under Bhilwara Parliamentary Constituency in Rajasthan (2018)

Polling Station Number	Winner Party	Winner Votes (%)	Runner-up Party	Runner-up Votes (%)	Winning Margin Votes (%)	Third Party	Third Party Votes (%)	Other Votes (%)
71	INC	304 (47.57)	IND (PS(B)	173 (27.07)	131 (20.5)	BJP	153 (23.94)	9 (1.41)
72	BJP	259 (43.46)	INC	159 (26.68)	100 (16.78)	IND (UB)	95 (15.94)	83 (13.93)
73	INC	302 (89.61)	BJP	17 (5.04)	285 (84.57)	IND (PS(B)	7 (2.08)	11 (3.26)
74	BJP	247 (46.96)	IND (PS(B)	146 (27.76)	101 (19.2)	INC	102 (19.39)	31 (5.89)
75	INC	251 (33.69)	BJP	226 (30.34)	25 (3.35)	IND (PS(B)	201 (26.98)	67 (8.99)
76	BJP	267 (42.11)	INC	187 (29.5)	80 (12.61)	IND (PS(B)	137 (21.61)	43 (6.78)
77	INC	354 (52.84)	BJP	211 (31.49)	143 (21.35)	IND (UB)	45 (6.72)	60 (8.96)
78	INC	249 (36.73)	BJP	222 (32.74)	27 (3.99)	IND (PS(B)	112 (16.52)	95 (14.01)
79	IND (UB)	258 (36.6)	BJP	215 (30.5)	43 (6.1)	INC	167 (23.69)	65 (9.22)
80	IND (PS(B)	320 (62.87)	INC	118 (23.18)	202 (39.69)	BJP	46 (9.04)	25 (4.91)
81	IND (UB)	142 (27.95)	INC	133 (26.18)	9 (1.77)	BJP	96 (18.9)	137 (26.97)
82	IND (PS(B)	316 (48.1)	IND (UB)	131 (19.94)	185 (28.16)	INC	100 (15.22)	110 (16.74)
83	IND (UB)	166 (37.56)	INC	115 (26.02)	51 (11.54)	BJP	93 (21.04)	68 (15.38)
84	BJP	267 (53.51)	INC	148 (29.66)	119 (23.85)	IND (PS(B)	39 (7.82)	45 (9.02)
85	INC	350 (47.62)	BJP	217 (29.52)	133 (18.1)	IND (UB)	91 (12.38)	77 (10.48)
86	BJP	164 (40.8)	INC	126 (31.34)	38 (9.46)	IND (UB)	54 (13.43)	58 (14.43)
87	INC	383 (60.99)	IND (UB)	100 (15.92)	283 (45.07)	BJP	81 (12.9)	64 (10.19)
88	BJP	265 (38.69)	INC	227 (33.14)	38 (5.55)	IND (PS(B)	169 (24.67)	24 (3.5)
89	BJP	258 (47.34)	INC	231 (42.39)	27 (4.95)	IND (PS(B)	39 (7.16)	17 (3.12)
90	BJP	290 (35.41)	INC	237 (28.94)	53 (6.47)	IND (PS(B)	186 (22.71)	106 (12.94)
91	IND (UB)	272 (36.22)	INC	168 (22.37)	104 (13.85)	BJP	161 (21.44)	150 (19.97)
92	IND (PS(B)	454 (67.56)	BJP	78 (11.61)	376 (55.95)	INC	72 (10.71)	68 (10.12)
93	IND (UB)	218 (37.98)	BJP	150 (26.13)	68 (11.85)	INC	136 (23.69)	70 (12.2)
94	INC	277 (38)	BJP	180 (24.69)	97 (13.31)	IND (PS(B)	166 (22.77)	106 (14.54)
95	INC	297 (43.48)	BJP	202 (29.58)	95 (13.9)	IND (UB)	91 (13.32)	93 (13.62)
96	IND (UB)	83 (29.23)	IND (PS(B)	82 (28.87)	1 (0.36)	BJP	81 (28.52)	38 (13.38)
97	BJP	231 (35.43)	INC	222 (34.05)	9 (1.38)	IND (PS(B)	93 (14.26)	106 (16.26)
98	IND (PS(B)	221 (47.02)	INC	132 (28.09)	89 (18.93)	BJP	83 (17.66)	34 (7.23)
99	INC	168 (32.25)	BJP	166 (31.86)	2 (0.39)	IND (PS(B)	150 (28.79)	37 (7.1)
100	BJP	194 (33.22)	IND (PS(B)	187 (32.02)	7 (1.2)	INC	162 (27.74)	41 (7.02)
101	BJP	296 (39.95)	INC	206 (27.8)	90 (12.15)	IND (PS(B)	161 (21.73)	78 (10.53)
102	INC	290 (40)	BJP	214 (29.52)	76 (10.48)	IND (PS(B)	110 (15.17)	111 (15.31)
103	BJP	270 (36.19)	IND (PS(B)	240 (32.17)	30 (4.02)	INC	203 (27.21)	33 (4.42)
104	BJP	276 (66.51)	IND (PS(B)	71 (17.11)	205 (49.4)	INC	55 (13.25)	13 (3.13)
105	INC	286 (35.97)	IND (PS(B)	222 (27.92)	64 (8.05)	BJP	190 (23.9)	97 (12.2)

Contd....

Socio-Economic Amenities - Rural

Access to Education Facilities

Particulars	Number of Village (% of Population)				
	Available	Not Available	If Not Available (Distance of Nearest Facility)		
			A	B	C
Govt. Primary School	203 (92)	76 (8)	8 (0)	0 (0)	0 (0)
Private Primary School	110 (64)	169 (36)	56 (6)	11 (1)	1 (0)
Govt. Middle School	104 (71)	175 (29)	74 (9)	11 (2)	0 (0)
Private Middle School	86 (49)	193 (51)	32 (5)	17 (3)	6 (1)
Govt. Secondary School	64 (54)	215 (46)	120 (25)	61 (11)	2 (1)
Private Secondary School	41 (34)	238 (66)	7 (1)	4 (1)	9 (2)
Govt. Senior Secondary School	39 (43)	240 (57)	70 (15)	96 (20)	30 (7)
Private Senior Secondary School	30 (18)	249 (82)	2 (0)	2 (1)	13 (3)
Govt. Arts and Science Degree College	0 (0)	279 (100)	4 (1)	34 (16)	215 (74)
Private Arts and Science Degree College	1 (0)	278 (100)	6 (2)	8 (2)	11 (3)
Govt. Engineering College	0 (0)	279 (100)	0 (0)	0 (0)	5 (2)
Private Engineering College	1 (1)	278 (99)	2 (2)	21 (12)	250 (83)
Govt. Medicine College	0 (0)	279 (100)	0 (0)	0 (0)	278 (100)
Private Medicine College	0 (0)	279 (100)	0 (0)	0 (0)	1 (0)
Govt. Management Institute	0 (0)	279 (100)	2 (0)	6 (5)	179 (56)
Private Management Institute	2 (2)	277 (98)	2 (2)	14 (7)	74 (28)
Govt. Polytechnic	0 (0)	279 (100)	0 (0)	21 (13)	239 (75)
Private Polytechnic	1 (1)	278 (99)	0 (0)	2 (1)	15 (10)
Govt. Vocational Training School/ITI	0 (0)	279 (100)	9 (4)	29 (15)	226 (72)
Private Vocational Training School/ITI	0 (0)	279 (100)	1 (0)	2 (1)	10 (2)
Govt. Non Formal Training Centre	0 (0)	279 (100)	1 (1)	20 (11)	68 (25)
Private Non Formal Training Centre	0 (0)	279 (100)	5 (2)	12 (5)	172 (51)
Govt. School For Disabled	0 (0)	279 (100)	0 (0)	0 (0)	0 (0)
Private School For Disabled	0 (0)	279 (100)	0 (0)	24 (15)	255 (85)
Government Others	0 (0)	279 (100)	0 (0)	0 (0)	0 (0)
Private Others	0 (0)	279 (100)	0 (0)	0 (0)	0 (0)

Note : Distance A : Less than 5 km; B : Between 5-10 km; C : 10+ km.; Source : Data Analysis is based on 2011 Census.

DISCLAIMER

The Terms of Use and Disclaimer of Datanet India Private Limited (hereinafter referred to as "Datanet") for use of this analysis report of **Mandal Assembly Constituency (Mandal Vidhan Sabha)** :-

1. **Assembly Factbook™** is a Registered Trade Mark owned by Datanet.
2. All the maps are sketched and graphical representation only and have not been drawn to the scale and also not to represent the actual geographical area or boundary of the unit.
3. The data for the aforesaid analysis is based on authentic sources and has been culled from the various publications of Census, CSO and NSSO for district and block level data, various central and state government departments, Central & State Elections Commissions and the concerned Returning Officers' releases, Electoral Rolls, Election results and allied publications, internal assessment, surveys, estimates and analysis. Therefore, certain adjustment of data at micro level may have been done to arrive closer to the macro data.
4. Data have been provided on an "As Is" and "As AVAILABLE" basis
5. The colours shown in the maps or diagram and charts of a particular party, alliance or AC are indicative and do not represent them.
6. This publication which includes maps, sheets, graphs and data would be the property under copyright of Datanet only. The user may use these for its internal study, analysis and research purposes. It's public display, re-selling or any commercial uses by the user are not allowed.
7. Datanet has taken due care and caution in compilation and processing of data and allied information, but does not guarantee the accuracy, adequacy or completeness of any information/analysis and will be not responsible for any errors or omissions or for the results obtained from the use of such information/analysis.
8. All the contents for the publication have been culled from various authentic sources and Datanet reasonably believes such sources to be reliable, but does not make any representations, express or implied as to the accuracy or fitness of use of such information. The information or contents of the information/analysis do not constitute advice and should not be relied upon in making (or refraining from making) any decision. Any reliance placed upon the information provided by Datanet is the sole responsibility and strictly at the user's risk.
9. In no event will Datanet be liable for any damages (including, without limitation, damages for loss of business projects, or loss of profits) arising in contract, tort or otherwise from the use of or inability to use any of its contents, or from any action taken (or refrained from being taken) as a result of using the analysis or any of its contents. Datanet its directors, owners, editors, officials, employees, distributor and agents or any associate will not be liable for any errors in the information contained or any consequences arising from the use of the contents of the provided information/analysis.
10. If any provision of these terms and conditions is held invalid or illegal or unenforceable for any reason by any court of competent jurisdiction, such provision shall be severed and the remainder of provisions of the terms and conditions shall continue in full force and effect as if the Term of Use had been executed with the invalid, illegal or unenforceable provision eliminated.
11. If there are any discrepancies in the information provided, please bring it to attention of Datanet for suitable rectification measures.

Buy Online This Complete Book At
Datanet India eBooks Store

[**www.indiastatpublications.com**](http://www.indiastatpublications.com)

or go directly at

[**http://www.indiastatpublications.com/
Assembly_factbook/Rajasthan/Bhilwara/ Mandal**](http://www.indiastatpublications.com/Assembly_factbook/Rajasthan/Bhilwara/Mandal)

 **indiastat**elections

ISBN : 978-93-87293-32-8



9 789387 293328