



Rajasthan

# Assembly Factbook™

Mandalgarh Assembly Constituency



Key Electoral Data of Mandalgarh  
Assembly Constituency (Vidhan Sabha)

Rajasthan  
**Assembly Factbook**<sup>TM</sup>  
Mandalgarh Assembly Constituency



Mandalgarh Vidhan Sabha

## **Editor & Director**

Dr. R.K. Thukral

## **Research Editor**

Dr. Shafeeq Rahman

## **Compiled, Researched and Published by Datanet India Pvt. Ltd.**

D-100, 1st Floor,

Okhla Industrial Area, Phase-I,  
New Delhi- 110020.

Ph.: 91-11- 43580781-84

Email : support@indiastatpublications.com

Website : www.indiastatelections.com

## **Online Book Store :**

www.indiastatpublications.com

**Report No. :** AFB/RJ-183-0125

**ISBN :** 978-93-87293-33-5

**First Edition :** January, 2018

**Eighth Updated Edition :** January, 2025

**Price :** Rs. 11500/-

US\$ 310

**© Datanet India Pvt. Ltd.**

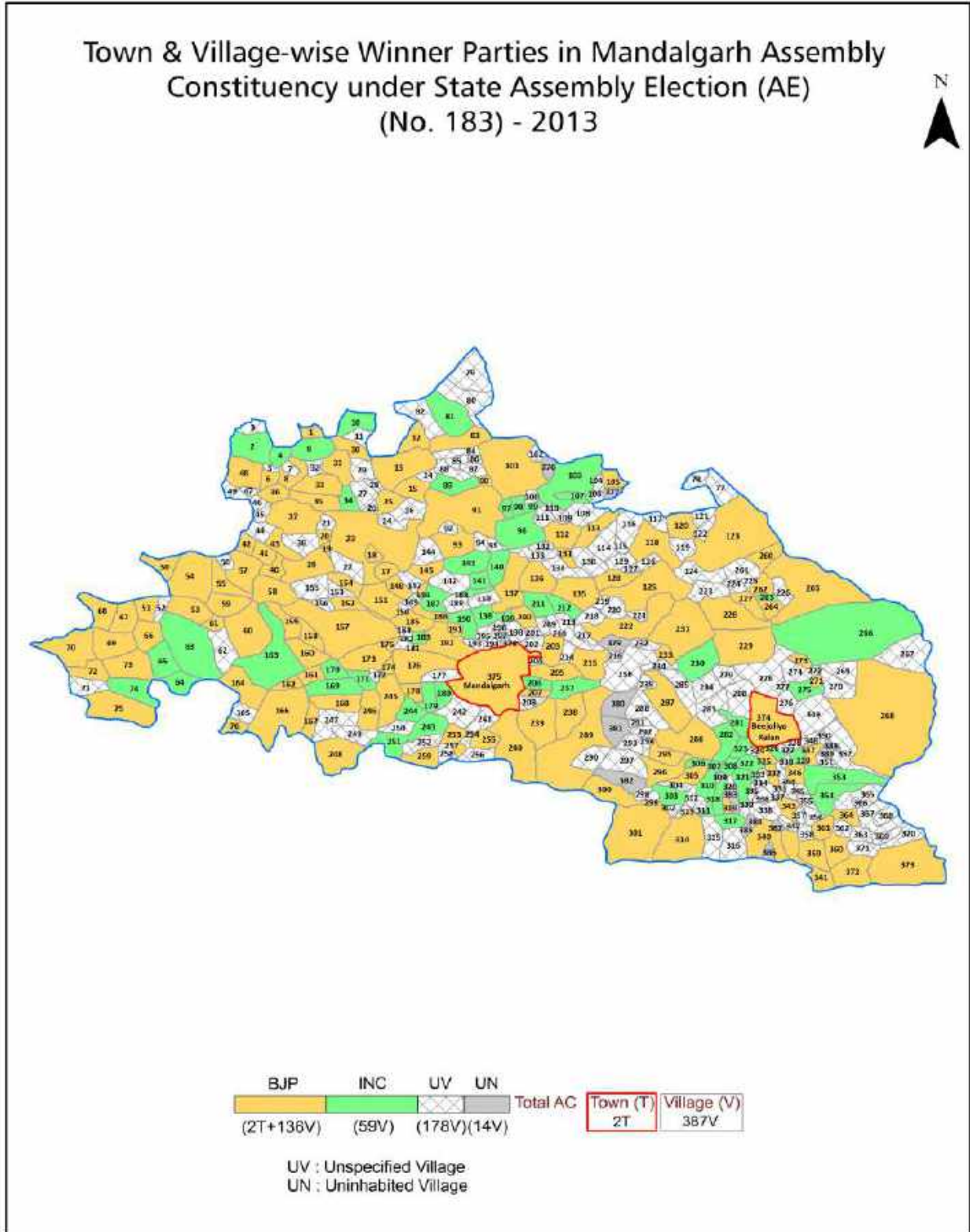
All rights reserved. No part of this book may be reproduced, stored in a retrieval system or transmitted in any form or by any means, mechanical photocopying, photographing, scanning, recording or otherwise without the prior written permission of the publisher. Please refer to Disclaimer at page no. 246 for the use of this publication.

Printed in India

## Contents

No.	Particulars	Page No.
	<b>Introduction</b>	
1	Assembly Constituency - (Vidhan Sabha) at a Glance   Features of Assembly as per Delimitation Commission of India (2008)	1-2
	<b>Location and Political Maps</b>	
2	Location Map   Boundaries of Assembly Constituency - (Vidhan Sabha) in District   Boundaries of Assembly Constituency under Parliamentary Constituency - (Lok Sabha)   Town & Village-wise Winner Parties- 2024, 2023, 2019, 2018, 2014, 2013, 2009 and 2008	3-11
	<b>Administrative Setup (2011)</b>	
3	District   Sub-district   Towns   Villages   Inhabited Villages   Uninhabited Villages   Village Panchayat   Intermediate Panchayat	12-30
	<b>Demographics (2011)</b>	
4	Population   Households   Rural/Urban Population   Towns and Villages by Population Size   Sex Ratio (Total & 0-6 Years)   Religious Population   Social Population   Literacy Rate	31-32
	<b>Electoral Features</b>	
5	Important Dates of Last Elections Held   Electors by Gender   Service Electors   Voters   Voters Turnout   Polling Stations & Average Number of Electors per Polling Station   Electors by Age Group   Present Elected Representatives	33-38
	<b>Historical Summary Election Results</b>	
6	Vote Share of Major Parties   Winning Margin (Number & Percentage)   Polarity of Parties   Summary Result of Assembly Segment of Parliamentary Elections 2024, 2019, 2014, 2009, 2004 and 1999   Summary Result of Assembly Elections 2023, 2018, 2013, 2008, 2003, 1998, 1993, 1990, 1985, 1980, 1977, 1972, 1967, 1962, 1957 and 1952	39-62
	<b>Polling Station Level Election Results</b>	
7	Name and Number of Polling Station 2024, 2023, 2019, 2018, 2014, 2013, 2009 and 2008   Polling Station-wise Electors, Voters & Voters Turnout 2024, 2023, 2019, 2018, 2014, 2013, 2009 and 2008   Polling Station wise Elections Results 2024, 2023, 2019, 2018, 2014, 2013, 2009 and 2008	63-226
	<b>Share of Assembly Constituency</b>	
8	Share of Assembly Constituency - (Vidhan Sabha) in State, District and Parliamentary Constituency - (Lok Sabha)	227
	<b>Socio-Economic Amenities (2011)</b>	
9	Access to Administrative Units   Agricultural, Manufacturing and Industrial Commodities   Demographic Indicators   Education   Health & Manpower   Drinking Water Supply   Sanitation   Entertainment and Recreations Infrastructure   Power   Food Allocation Distribution and Marketing of Agriculture Commodities Infrastructure   Transport and Road Infrastructure   Communication   Banking and Financial Services   Land Use   Irrigation Source	229-243
10	<b>Abbreviation &amp; Sources</b>	244-245
11	<b>Disclaimer</b>	246

Location & Political Map



## Administrative Setup

### List of Village Panchayat & Intermediate Panchayat (Block) Name - 2011

Village Name	Village Panchayat Name	Intermediate Panchayat Name
Achala Ji Ka Khera	Jhanjhola	Mandalgarh
Adsipura	Jeewakhera	Kotri
Ajeetpura	Beekran	Mandalgarh
Akhepur	Jawal	Kotri
Akola	Akola	Kotri
Ama	Ama	Kotri
Amarniwas	Umaji Ka Khera	Mandalgarh
Amarpura	Jalindri	Mandalgarh
Amartiya	Ladpura	Mandalgarh
Amli	Jasuji Ka Khera	Mandalgarh
Ampura	Rajgarh	Mandalgarh
Amritpuriya	Chandji Ki Kheri	Mandalgarh
Anando Ka Khera	Mohanpura	Mandalgarh
Ant	Makreeri	Mandalgarh
Anti	Gudha	Mandalgarh
Anwasa	Mohanpura	Mandalgarh
Aroli	Aroli	Mandalgarh
Badanpura	Shreenagar	Mandalgarh
Baga Ka Khera	Mansha	Kotri
Bagal Ki Jhunpariya	Nandrai	Kotri
Bageed	Dhakar Kheri	Mandalgarh
Bagthala	Rajgarh	Mandalgarh
Bahadur Ji Ka Khera	Kasya	Mandalgarh
Bakhatpura	Jasuji Ka Khera	Mandalgarh
Baldarkha	Baldarkha	Mandalgarh
Baniyon Ka Talab	Kasya	Mandalgarh
Banka	Bhopatpura	Mandalgarh
Bara Khera	Kakroliya Ghati	Kotri
Barla	Suras	Mandalgarh

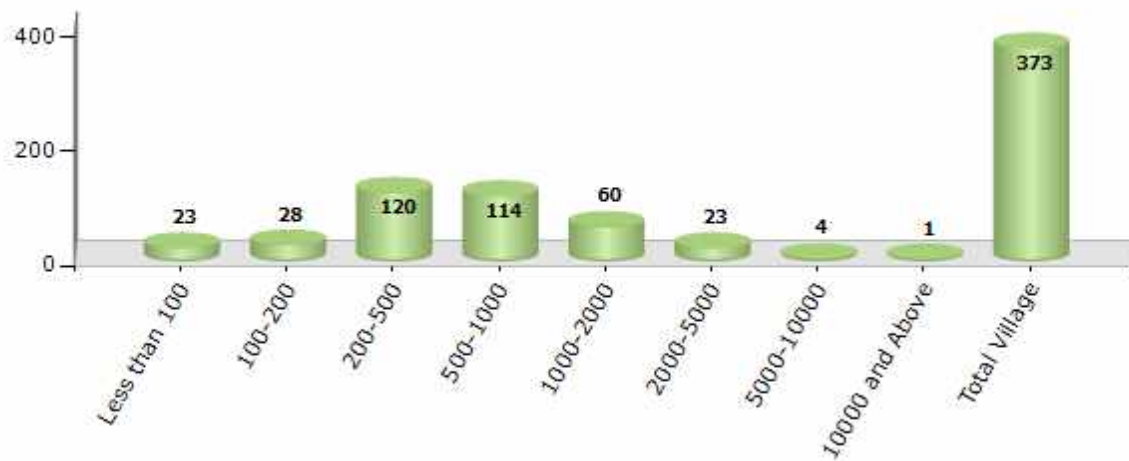
Contd....

Demographic

Number of Villages by Population Size - 2011

Less than 100	100-200	200-500	500-1000	1000-2000	2000-5000	5000-10000	10000 and Above	Total Village
23	28	120	114	60	23	4	1	373

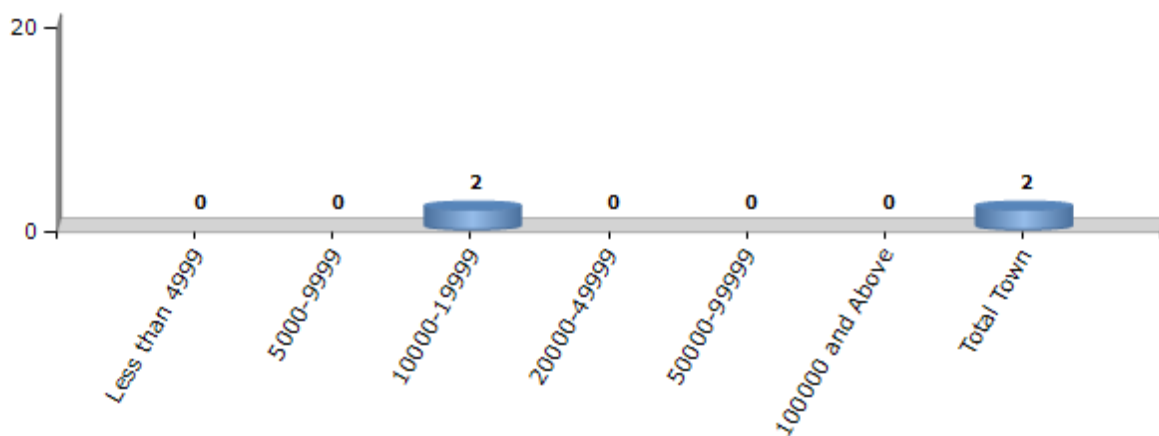
Number of Villages by Population Size - 2011



Number of Towns by Population Size - 2011

Less than 4999	5000-9999	10000-19999	20000-49999	50000-99999	100000 and Above	Total Town
0	0	2	0	0	0	2

Number of Towns by Population Size - 2011



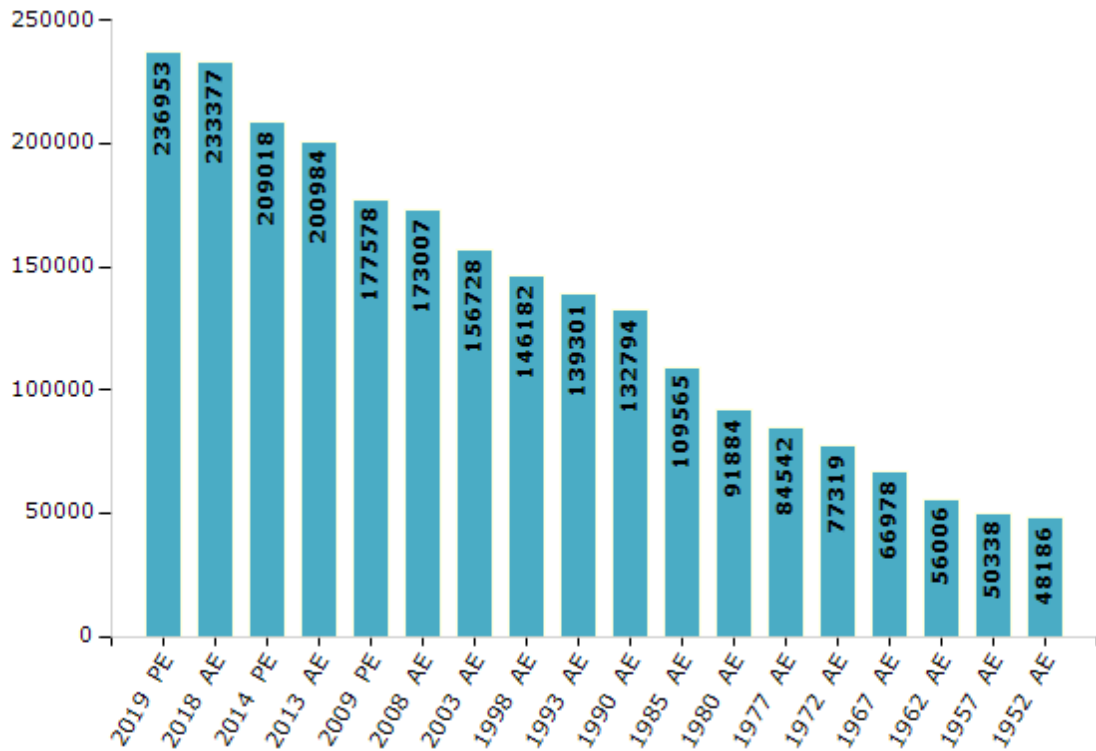
## Electoral Features

### Electors by Male & Female

Year	Male	Female	Others	Total
2019 PE	120007	116946	0	236953
2018 AE	118122	115255	0	233377
2014 PE	107636	101382	0	209018
2013 AE	103833	97151	0	200984
2009 PE	91942	85636	-	177578
2008 AE	89257	83750	-	173007
2004 PE	-	-	-	-
2003 AE	80462	76266	-	156728
1999 PE	-	-	-	-
1998 AE	76418	69764	-	146182

Year	Male	Female	Others	Total
1993 AE	72418	66883	-	139301
1990 AE	69889	62905	-	132794
1985 AE	57522	52043	-	109565
1980 AE	46940	44944	-	91884
1977 AE	43622	40920	-	84542
1972 AE	39958	37361	-	77319
1967 AE	-	-	-	66978
1962 AE	-	-	-	56006
1957 AE	-	-	-	50338
1952 AE	-	-	-	48186

Number of Electors



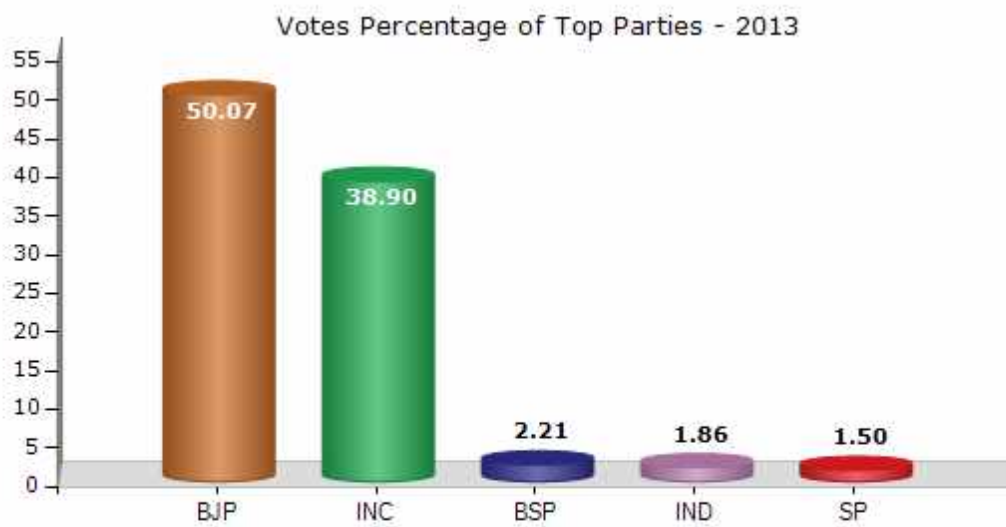
Note : AE : Assembly Election, PE : Assembly Segment of Parliamentary Election



## Historical Summary Election Results

### Summary Result of Assembly Election - 2013

Candidate Name	Party	Votes	Votes %
Kirtikumari	BJP	83084	50.07
Vivek Dhakar	INC	64544	38.9
Kanhaiyalal Dhakar	BSP	3675	2.21
Ranglal Kanjar	IND	3083	1.86
Dinesh Kumar Gurjar	SP	2496	1.5
Pappu Lal Keer	BYS	1734	1.04
Shiv Lal Harijan	JGP	1639	0.99
Dinesh Kumar Gaur	NPEP	790	0.48
	NOTA	4893	2.95



## Polling Station Level Election Results

### Number and Name of Polling Stations (PS) (2018)

Number of Polling Stations	Name of Polling Stations	Number of Polling Stations	Name of Polling Stations
1	Govt. Sr. Sec. School Mansha Room No. 3	22	Govt. Upper Primary School Gandheri Room No. 2
2	Govt. Sr. Sec. School Mansa Room No. 5	23	Govt. Upper Primary School Marda Ki Jhonpdiya Room No. 2
3	Govt. Upper Primary School Singh Ji Ka Khera Room No. 2	24	Govt. Upper Primary School Jor Ka Khera Room No. 1
4	Govt. P. School Thalera Room No. 3	25	Govt. Sr. Secondary School Kishangarh Room No. 2
5	Govt. U.P. School Sodiya Room No. 3	26	Govt. Sr. Secondary School Kishangarh Room No. 5
6	Govt. Sec. School Haziwas Room No. 10	27	Govt. Sec. School Mata Ji Ka Khera Deoli Room No. 2
7	Govt. Primary School Unkarpura Room No. 3	28	Govt. Sec. School Mata Ji Ka Khera Deoli Room No. 4
8	Govt. Sr. Sec. School Ganhuli Room No. 2	29	Govt. Girls Upper Primary School Nandrai Room No. 2
9	Govt. Shiksha Karmi P.S. Building Itawa Room No. 2	30	Govt. Senior Secondary School Nandrai Room No. 12
10	Govt. Shiksha Karmi P.S. Building Jagpura Room No. 2	31	Govt. Senior Secondary School Nandrai Room No. 10
11	Govt. Sec. School Akhepura Room No. 2	32	Govt. Sr. Sec. School (Primary Building) Nandrai Room No. 2
12	Govt. U.P.S. Gora Ka Khera Room No. 2	33	Govt. Upper Primary School Chodhriyas Room No. 2
13	Govt. Upper Primary School Building Devriya Room No. 3	34	Govt. Upper Primary School Govindpura Room No. 2
14	Govt. Primary School Gogas Room No. 2	35	Govt. Primary School Ramnagar Room No. 1
15	Govt. Sr. Sec. School Javal Room No. 2	36	Govt. Primary School Gapesra Room No. 2
16	Govt. Shiksha Karmi Primary School Sangrampura Room No. 1	37	Govt. Upper Primary School Sopuriya Room No. 1
17	Govt. Upper Primary School Bherukhera Room No. 2	38	Govt. Primary School Borkhera Room No. 1
18	Govt. Sr. Secondary School Kakroliya Ghati Room No. 10	39	Govt. Primary School Bordiyas Room No. 1
19	Govt. Sr. Secondary School Kakroliya Ghati Room No. 2	40	Govt. U.P.S. Getaparoli Room No. 2
20	Govt. Shiksha Karmi Primary School Chohali Room No. 2	41	Govt. Shiksha Karmi Primary School Sripura Room No. 2
21	Govt. Upper Primary School Hastra Room No. 1	42	Govt. Upper Primary School Holirada Room No. 3

Contd....

## Polling Station Level Election Results

### Polling Station-wise Votes Secured by Overall Top Five Parties in Mandalgarh Assembly in Assembly Election (AE) under Bhilwara Parliamentary Constituency in Rajasthan (2018)

Number of Polling Station	Winner - Gopal Lal Sharma (BJP)	Runner-up - Vivek Dhakar (INC)	3rd - Gopal Malviya (IND)	4th - Pyaralal Regar (BSP)	5th - Sunila Kumar (IND)	NOTA	Other	Total Votes Secured
36	83	105	1	2	5	11	15	222
37	267	93	43	7	2	10	17	439
38	254	151	41	12	3	8	22	491
39	254	119	51	8	13	22	41	508
40	368	178	116	14	7	10	44	737
41	237	220	33	1	11	19	31	552
42	262	71	160	9	11	15	91	619
43	362	121	55	8	2	8	149	705
44	298	174	62	6	7	12	177	736
45	392	66	184	7	6	10	34	699
46	402	142	153	13	8	18	102	838
47	454	215	138	4	10	12	49	882
48	175	164	76	10	6	13	26	470
49	322	165	160	11	10	4	33	705
50	324	349	65	11	10	42	48	849
51	356	210	66	8	9	14	25	688
52	309	307	38	15	10	20	23	722
53	225	457	22	5	8	16	44	777
54	188	48	126	7	7	10	19	405
55	236	96	36	41	5	8	20	442
56	283	147	22	43	5	18	13	531
57	285	86	51	5	6	9	21	463
58	471	173	149	9	5	13	28	848
59	310	168	32	8	3	13	76	610
60	208	131	97	3	9	15	30	493
61	122	66	88	0	5	3	24	308
62	376	80	46	3	1	6	15	527
63	177	65	38	2	3	7	17	309
64	308	162	107	4	2	13	21	617
65	189	173	165	5	5	16	29	582
66	87	102	11	6	3	2	8	219
67	354	155	50	15	8	10	28	620
68	214	143	80	5	0	11	23	476
69	230	266	5	4	2	15	28	550
70	136	136	92	2	2	6	12	386

Contd....

## Polling Station Level Election Results

### Winner, Runner-up and 3rd Party Position & Winning Margin According to Polling Stations in Mandalgarh Assembly in Assembly Election (AE) under Bhilwara Parliamentary Constituency in Rajasthan (2018)

Polling Station Number	Winner Party	Winner Votes (%)	Runner-up Party	Runner-up Votes (%)	Winning Margin Votes (%)	Third Party	Third Party Votes (%)	Other Votes (%)
71	INC	135 (41.41)	BJP	128 (39.26)	7 (2.15)	IND (GM)	36 (11.04)	27 (8.28)
72	INC	307 (44.56)	IND (GM)	168 (24.38)	139 (20.18)	BJP	116 (16.84)	98 (14.22)
73	BJP	339 (49.34)	IND (GM)	157 (22.85)	182 (26.49)	INC	144 (20.96)	47 (6.84)
74	BJP	375 (52.16)	IND (GM)	175 (24.34)	200 (27.82)	INC	136 (18.92)	33 (4.59)
75	BJP	335 (45.77)	IND (GM)	181 (24.73)	154 (21.04)	INC	168 (22.95)	48 (6.56)
76	BJP	264 (43.85)	INC	194 (32.23)	70 (11.62)	IND (GM)	79 (13.12)	65 (10.8)
77	IND (GM)	244 (38.98)	BJP	220 (35.14)	24 (3.84)	INC	98 (15.65)	64 (10.22)
78	INC	261 (48.6)	BJP	158 (29.42)	103 (19.18)	IND (GM)	73 (13.59)	45 (8.38)
79	INC	322 (51.36)	BJP	218 (34.77)	104 (16.59)	IND (GM)	21 (3.35)	66 (10.53)
80	INC	255 (41.4)	BJP	172 (27.92)	83 (13.48)	IND (GM)	140 (22.73)	49 (7.95)
81	BJP	232 (53.21)	IND (GM)	92 (21.1)	140 (32.11)	INC	83 (19.04)	29 (6.65)
82	BJP	360 (54.71)	IND (GM)	120 (18.24)	240 (36.47)	INC	119 (18.09)	59 (8.97)
83	BJP	471 (59.02)	IND (GM)	127 (15.91)	344 (43.11)	INC	117 (14.66)	83 (10.4)
84	IND (GM)	263 (33.67)	INC	216 (27.66)	47 (6.01)	BJP	133 (17.03)	169 (21.64)
85	BJP	430 (52.57)	IND (GM)	241 (29.46)	189 (23.11)	INC	69 (8.44)	78 (9.54)
86	BJP	280 (44.59)	INC	162 (25.8)	118 (18.79)	IND (GM)	105 (16.72)	81 (12.9)
87	BJP	387 (60.75)	INC	88 (13.81)	299 (46.94)	IND (GM)	55 (8.63)	107 (16.8)
88	BJP	480 (55.62)	IND (GM)	191 (22.13)	289 (33.49)	INC	130 (15.06)	62 (7.18)
89	BJP	324 (46.02)	IND (GM)	246 (34.94)	78 (11.08)	INC	100 (14.2)	34 (4.83)
90	INC	295 (38.66)	BJP	256 (33.55)	39 (5.11)	IND (GM)	183 (23.98)	29 (3.8)
91	IND (GM)	366 (44.69)	BJP	228 (27.84)	138 (16.85)	INC	200 (24.42)	25 (3.05)
92	INC	437 (60.19)	IND (GM)	210 (28.93)	227 (31.26)	BJP	42 (5.79)	37 (5.1)
93	BJP	528 (64.79)	IND (GM)	178 (21.84)	350 (42.95)	INC	69 (8.47)	40 (4.91)
94	INC	359 (50.42)	IND (GM)	313 (43.96)	46 (6.46)	BJP	9 (1.26)	31 (4.35)
95	BJP	486 (65.68)	IND (GM)	120 (16.22)	366 (49.46)	INC	71 (9.59)	63 (8.51)
96	INC	442 (59.57)	IND (GM)	256 (34.5)	186 (25.07)	BJP	12 (1.62)	32 (4.31)
97	BJP	358 (52.42)	IND (GM)	167 (24.45)	191 (27.97)	INC	81 (11.86)	77 (11.27)
98	BJP	429 (61.11)	INC	163 (23.22)	266 (37.89)	IND (GM)	49 (6.98)	61 (8.69)
99	BJP	243 (61.68)	INC	78 (19.8)	165 (41.88)	IND (GM)	23 (5.84)	50 (12.69)
100	INC	316 (49.53)	IND (GM)	158 (24.76)	158 (24.77)	BJP	107 (16.77)	57 (8.93)
101	INC	370 (41.11)	BJP	360 (40)	10 (1.11)	IND (GM)	83 (9.22)	87 (9.67)
102	BJP	348 (53.79)	INC	135 (20.87)	213 (32.92)	IND (GM)	68 (10.51)	96 (14.84)
103	BJP	361 (50.35)	IND (GM)	163 (22.73)	198 (27.62)	INC	141 (19.67)	52 (7.25)
104	BJP	359 (62.22)	INC	100 (17.33)	259 (44.89)	IND (GM)	67 (11.61)	51 (8.84)
105	IND (GM)	244 (55.08)	BJP	80 (18.06)	164 (37.02)	INC	77 (17.38)	42 (9.48)

Contd....

## Socio-Economic Amenities - Rural

### Access to Education Facilities

Particulars	Number of Village (% of Population)				
	Available	Not Available	If Not Available (Distance of Nearest Facility)		
			A	B	C
Govt. Primary School	204 (85)	170 (15)	24 (1)	3 (0)	0 (0)
Private Primary School	84 (50)	290 (50)	99 (10)	42 (4)	1 (0)
Govt. Middle School	89 (58)	285 (42)	145 (19)	59 (7)	1 (0)
Private Middle School	78 (45)	296 (55)	30 (5)	16 (3)	6 (1)
Govt. Secondary School	56 (45)	318 (55)	164 (27)	105 (16)	12 (2)
Private Secondary School	38 (28)	336 (72)	7 (1)	5 (1)	11 (2)
Govt. Senior Secondary School	28 (34)	346 (66)	59 (11)	147 (23)	86 (14)
Private Senior Secondary School	31 (18)	343 (82)	3 (0)	6 (1)	17 (4)
Govt. Arts and Science Degree College	0 (0)	374 (100)	6 (2)	58 (14)	223 (67)
Private Arts and Science Degree College	0 (0)	374 (100)	9 (2)	37 (6)	41 (9)
Govt. Engineering College	0 (0)	374 (100)	0 (0)	0 (0)	96 (21)
Private Engineering College	0 (0)	374 (100)	0 (0)	5 (1)	273 (78)
Govt. Medicine College	0 (0)	374 (100)	0 (0)	0 (0)	373 (100)
Private Medicine College	0 (0)	374 (100)	0 (0)	0 (0)	1 (0)
Govt. Management Institute	0 (0)	374 (100)	0 (0)	0 (0)	324 (82)
Private Management Institute	0 (0)	374 (100)	0 (0)	0 (0)	50 (18)
Govt. Polytechnic	0 (0)	374 (100)	0 (0)	1 (0)	350 (90)
Private Polytechnic	0 (0)	374 (100)	0 (0)	0 (0)	23 (10)
Govt. Vocational Training School/ITI	0 (0)	374 (100)	9 (2)	77 (17)	243 (69)
Private Vocational Training School/ITI	0 (0)	374 (100)	7 (2)	17 (2)	20 (7)
Govt. Non Formal Training Centre	0 (0)	374 (100)	11 (3)	81 (17)	240 (66)
Private Non Formal Training Centre	0 (0)	374 (100)	4 (1)	14 (2)	24 (11)
Govt. School For Disabled	0 (0)	374 (100)	0 (0)	0 (0)	61 (12)
Private School For Disabled	0 (0)	374 (100)	0 (0)	1 (0)	312 (88)
Government Others	0 (0)	374 (100)	0 (0)	0 (0)	0 (0)
Private Others	0 (0)	374 (100)	0 (0)	0 (0)	0 (0)

Note : Distance A : Less than 5 km; B : Between 5-10 km; C : 10+ km.; Source : Data Analysis is based on 2011 Census.

## DISCLAIMER

The Terms of Use and Disclaimer of Datanet India Private Limited (hereinafter referred to as "Datanet") for use of this analysis report of **Mandalgarh Assembly Constituency (Mandalgarh Vidhan Sabha)** :-

1. **Assembly Factbook™** is a Registered Trade Mark owned by Datanet.
2. All the maps are sketched and graphical representation only and have not been drawn to the scale and also not to represent the actual geographical area or boundary of the unit.
3. The data for the aforesaid analysis is based on authentic sources and has been culled from the various publications of Census, CSO and NSSO for district and block level data, various central and state government departments, Central & State Elections Commissions and the concerned Returning Officers' releases, Electoral Rolls, Election results and allied publications, internal assessment, surveys, estimates and analysis. Therefore, certain adjustment of data at micro level may have been done to arrive closer to the macro data.
4. Data have been provided on an "As Is" and "As AVAILABLE" basis
5. The colours shown in the maps or diagram and charts of a particular party, alliance or AC are indicative and do not represent them.
6. This publication which includes maps, sheets, graphs and data would be the property under copyright of Datanet only. The user may use these for its internal study, analysis and research purposes. It's public display, re-selling or any commercial uses by the user are not allowed.
7. Datanet has taken due care and caution in compilation and processing of data and allied information, but does not guarantee the accuracy, adequacy or completeness of any information/analysis and will be not responsible for any errors or omissions or for the results obtained from the use of such information/analysis.
8. All the contents for the publication have been culled from various authentic sources and Datanet reasonably believes such sources to be reliable, but does not make any representations, express or implied as to the accuracy or fitness of use of such information. The information or contents of the information/analysis do not constitute advice and should not be relied upon in making (or refraining from making) any decision. Any reliance placed upon the information provided by Datanet is the sole responsibility and strictly at the user's risk.
9. In no event will Datanet be liable for any damages (including, without limitation, damages for loss of business projects, or loss of profits) arising in contract, tort or otherwise from the use of or inability to use any of its contents, or from any action taken (or refrained from being taken) as a result of using the analysis or any of its contents. Datanet its directors, owners, editors, officials, employees, distributor and agents or any associate will not be liable for any errors in the information contained or any consequences arising from the use of the contents of the provided information/analysis.
10. If any provision of these terms and conditions is held invalid or illegal or unenforceable for any reason by any court of competent jurisdiction, such provision shall be severed and the remainder of provisions of the terms and conditions shall continue in full force and effect as if the Term of Use had been executed with the invalid, illegal or unenforceable provision eliminated.
11. If there are any discrepancies in the information provided, please bring it to attention of Datanet for suitable rectification measures.

**Buy Online This Complete Book At  
Datanet India eBooks Store**

[www.indiastatpublications.com](http://www.indiastatpublications.com)

or go directly at

[http://www.indiastatpublications.com/  
Assembly\\_factbook/Rajasthan/Bhilwara/ Mandalgarh](http://www.indiastatpublications.com/Assembly_factbook/Rajasthan/Bhilwara/Mandalgarh)

 **india**stat**elections**

ISBN : 978-93-87293-33-5

