



Rajasthan

# Assembly Factbook™

Sahara Assembly Constituency



Key Electoral Data of Sahara  
Assembly Constituency (Vidhan Sabha)

Rajasthan

# Assembly Factbook™

Sahara Assembly Constituency



Sahara Vidhan Sabha

## **Editor & Director**

Dr. R.K. Thukral

## **Research Editor**

Dr. Shafeeq Rahman

## **Compiled, Researched and Published by Datanet India Pvt. Ltd.**

D-100, 1st Floor,

Okhla Industrial Area, Phase-I,  
New Delhi- 110020.

Ph.: 91-11- 43580781-84

Email : support@indiastatpublications.com

Website : www.indiastatelections.com

## **Online Book Store :**

www.indiastatpublications.com

**Report No. :** AFB/RJ-179-0125

**ISBN :** 978-93-87293-77-9

**First Edition :** January, 2018

**Eighth Updated Edition :** January, 2025

**Price :** Rs. 11500/-

US\$ 310

**© Datanet India Pvt. Ltd.**

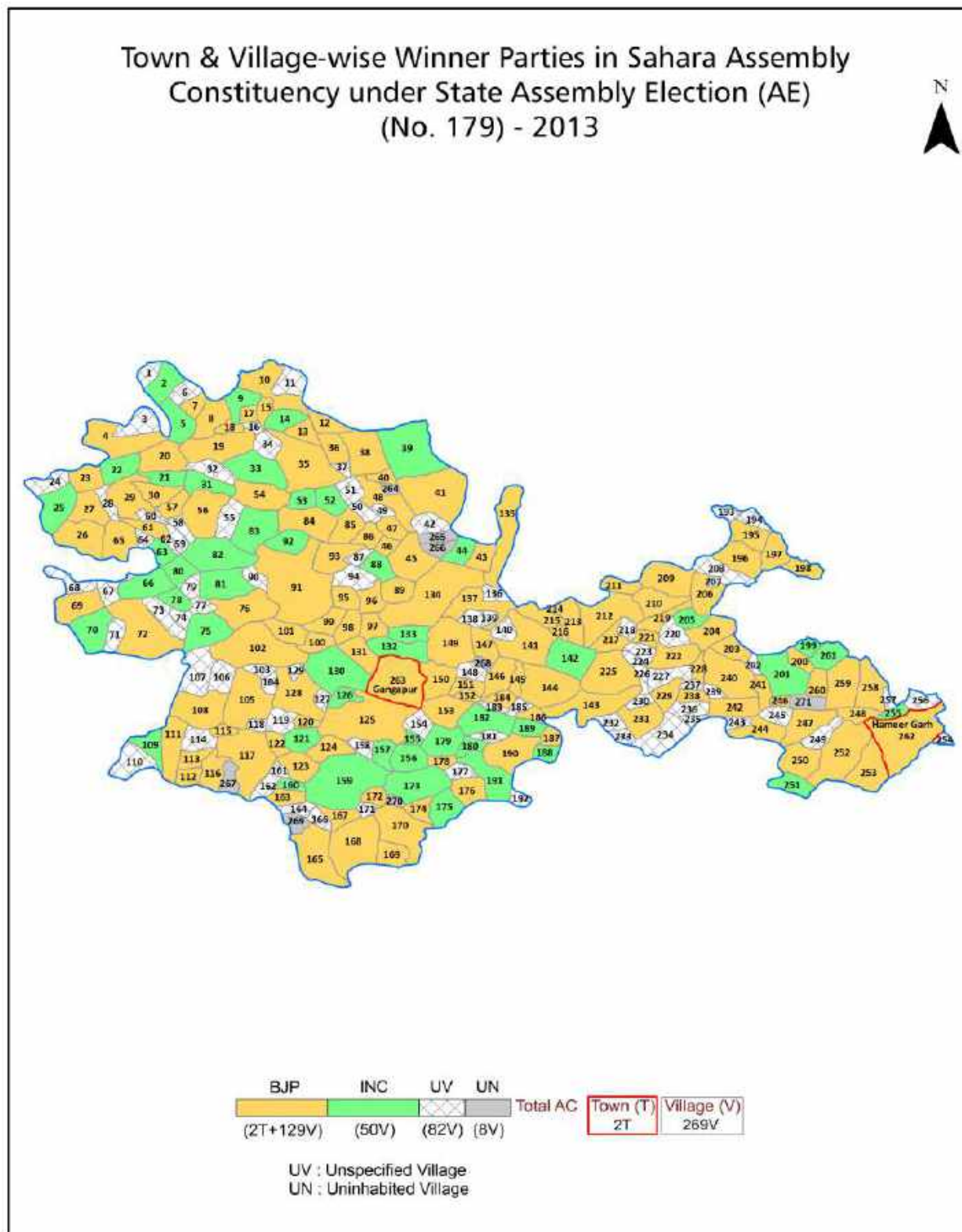
All rights reserved. No part of this book may be reproduced, stored in a retrieval system or transmitted in any form or by any means, mechanical photocopying, photographing, scanning, recording or otherwise without the prior written permission of the publisher. Please refer to Disclaimer at page no. 239 for the use of this publication.

Printed in India

## Contents

No.	Particulars	Page No.
	<b>Introduction</b>	
1	Assembly Constituency - (Vidhan Sabha) at a Glance   Features of Assembly as per Delimitation Commission of India (2008)	1-2
	<b>Location and Political Maps</b>	
2	Location Map   Boundaries of Assembly Constituency - (Vidhan Sabha) in District   Boundaries of Assembly Constituency under Parliamentary Constituency - (Lok Sabha)   Town & Village-wise Winner Parties- 2024, 2023, 2019, 2018, 2014, 2013, 2009 and 2008	3-11
	<b>Administrative Setup (2011)</b>	
3	District   Sub-district   Towns   Villages   Inhabited Villages   Uninhabited Villages   Village Panchayat   Intermediate Panchayat	12-25
	<b>Demographics (2011)</b>	
4	Population   Households   Rural/Urban Population   Towns and Villages by Population Size   Sex Ratio (Total & 0-6 Years)   Religious Population   Social Population   Literacy Rate	26-27
	<b>Electoral Features</b>	
5	Important Dates of Last Elections Held   Electors by Gender   Service Electors   Voters   Voters Turnout   Polling Stations & Average Number of Electors per Polling Station   Electors by Age Group   Present Elected Representatives	28-33
	<b>Historical Summary Election Results</b>	
6	Vote Share of Major Parties   Winning Margin (Number & Percentage)   Polarity of Parties   Summary Result of Assembly Segment of Parliamentary Elections 2024, 2019, 2014, 2009, 2004 and 1999   Summary Result of Assembly Elections 2023, 2018, 2013, 2008, 2003, 1998, 1993, 1990, 1985, 1980, 1977, 1972, 1967 and 1962	34-55
	<b>Polling Station Level Election Results</b>	
7	Name and Number of Polling Station 2024, 2023, 2019, 2018, 2014, 2013, 2009 and 2008   Polling Station-wise Electors, Voters & Voters Turnout 2024, 2023, 2019, 2018, 2014, 2013, 2009 and 2008   Polling Station wise Elections Results 2024, 2023, 2019, 2018, 2014, 2013, 2009 and 2008	56-219
	<b>Share of Assembly Constituency</b>	
8	Share of Assembly Constituency - (Vidhan Sabha) in State, District and Parliamentary Constituency - (Lok Sabha)	220
	<b>Socio-Economic Amenities (2011)</b>	
9	Access to Administrative Units   Agricultural, Manufacturing and Industrial Commodities   Demographic Indicators   Education   Health & Manpower   Drinking Water Supply   Sanitation   Entertainment and Recreations Infrastructure   Power   Food Allocation Distribution and Marketing of Agriculture Commodities Infrastructure   Transport and Road Infrastructure   Communication   Banking and Financial Services   Land Use   Irrigation Source	222-236
10	<b>Abbreviation &amp; Sources</b>	237-238
11	<b>Disclaimer</b>	239

## Location & Political Map



## Administrative Setup

### List of Village Panchayat & Intermediate Panchayat (Block) Name - 2011

Village Name	Village Panchayat Name	Intermediate Panchayat Name
Aloli	Arniya	Sahara
Amba Ka Khera	Narayan Khera	Raipur
Amba Kheri	Sangwa	Suwana
Amli	Amli	Sahara
Amli Purawatan	Bardod	Suwana
Arjungarh	Bagoliya	Raipur
Arjunpura	Negarion Ka Khera	Sahara
Arniya (Jageer)	Ummedpura	Sahara
Arniya (Khalsa)	Arniya	Sahara
Arnota	Koshithal	Sahara
Arsipura	Cheer Khera	Sahara
Ashaholi	Ashaholi	Raipur
Aspur	Nathdiyas	Raipur
Asuna	Khakhar Mala	Raipur
Atawara	Ummedpura	Sahara
Bagar	Bagar	Raipur
Baghera	Bharak	Sahara
Baghpura	Dhosar	Sahara
Bagoliya	Bagoliya	Raipur
Bakan	Ashaholi	Raipur
Balajinagar	Amli	Sahara
Bansra	Gundli	Suwana
Barathiya	Swaroopganj	Suwana
Bardod	Bardod	Suwana
Bari	Bagoliya	Raipur
Bariya Kalan	Nandsa Jageer	Raipur
Bariya Khurd	Nandsa Jageer	Raipur
Beekrai	Arniya	Sahara
Bhainsa Kundal	Deoli	Suwana

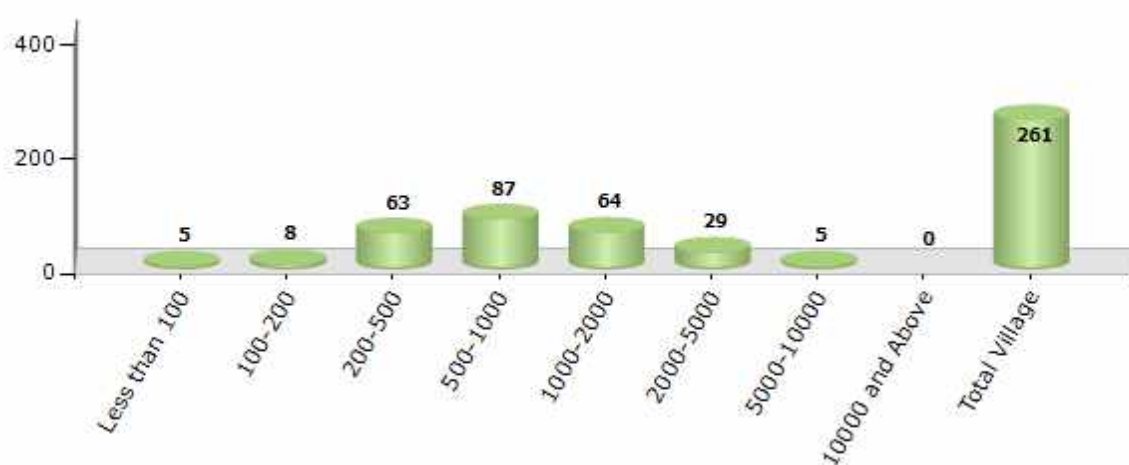
Contd....

## Demographic

### Number of Villages by Population Size - 2011

Less than 100	100-200	200-500	500-1000	1000-2000	2000-5000	5000-10000	10000 and Above	Total Village
5	8	63	87	64	29	5	0	261

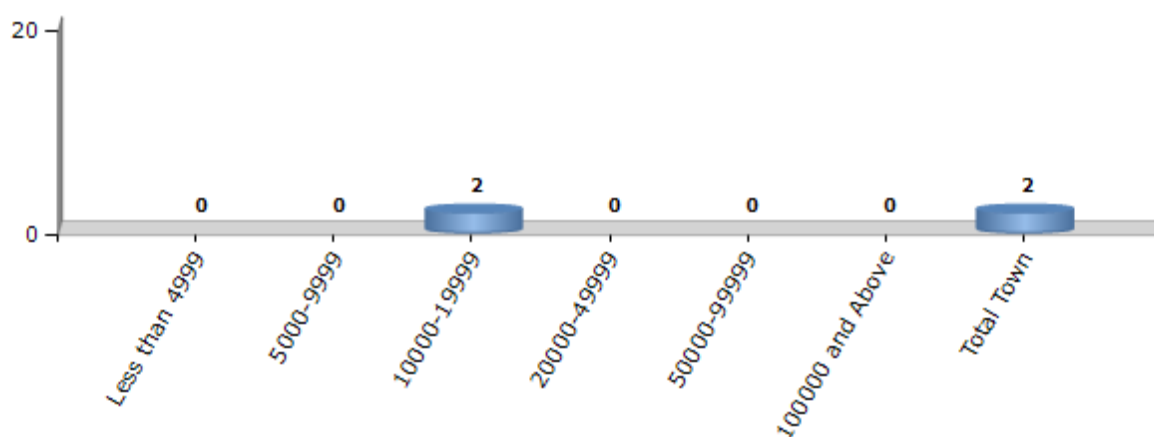
Number of Villages by Population Size - 2011



### Number of Towns by Population Size - 2011

Less than 4999	5000-9999	10000-19999	20000-49999	50000-99999	100000 and Above	Total Town
0	0	2	0	0	0	2

Number of Towns by Population Size - 2011

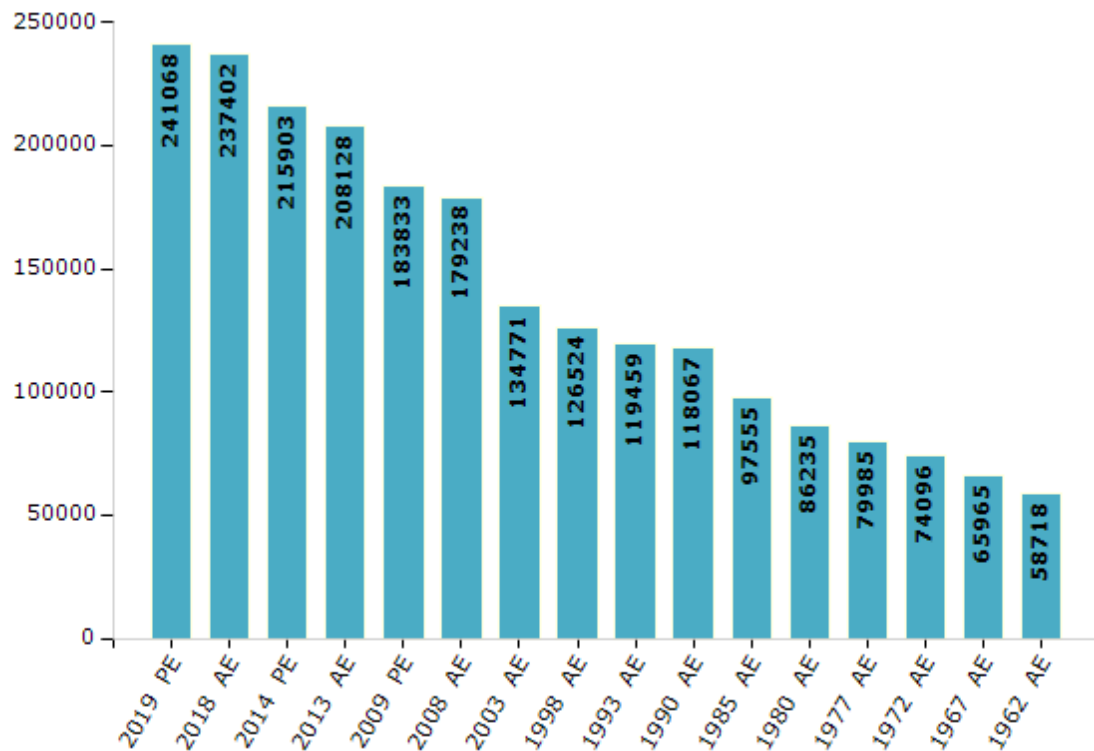


## Electoral Features

### Electors by Male & Female

Year	Male	Female	Others	Total	Year	Male	Female	Others	Total
2019 PE	121071	119996	1	241068	1993 AE	59940	59519	-	119459
2018 AE	119283	118119	0	237402	1990 AE	59844	58223	-	118067
2014 PE	109924	105979	0	215903	1985 AE	48911	48644	-	97555
2013 AE	106284	101844	0	208128	1980 AE	43279	42956	-	86235
2009 PE	92762	91071	-	183833	1977 AE	40603	39382	-	79985
2008 AE	89877	89361	-	179238	1972 AE	37780	36316	-	74096
2004 PE	-	-	-	-	1967 AE	-	-	-	65965
2003 AE	67214	67557	-	134771	1962 AE	-	-	-	58718
1999 PE	-	-	-	-	1957 AE	-	-	-	-
1998 AE	63507	63017	-	126524	1952 AE	-	-	-	-

Number of Electors

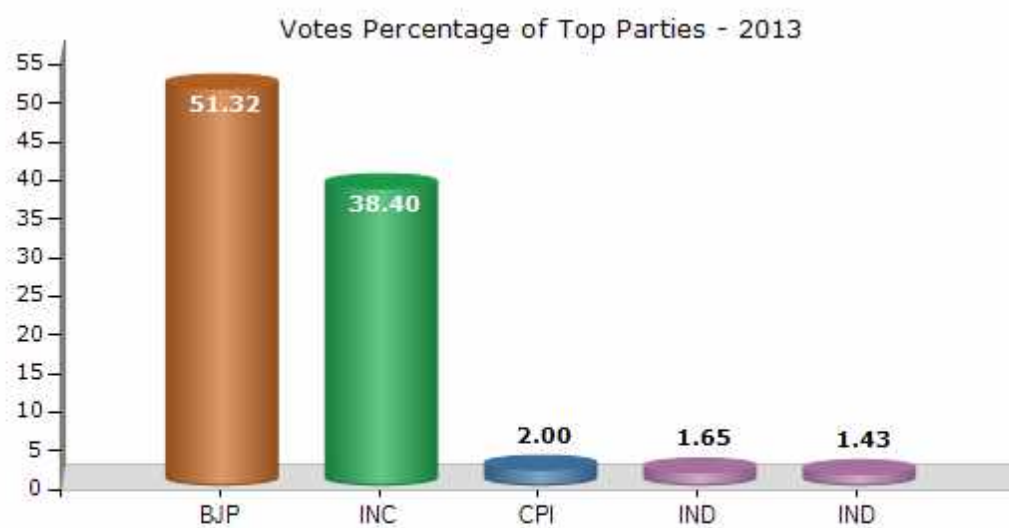


**Note :** AE : Assembly Election, PE : Assembly Segment of Parliamentary Election

## Historical Summary Election Results

### Summary Result of Assembly Election - 2013

Candidate Name	Party	Votes	Votes %
Dr. Balu Ram Chaudhary	BJP	82470	51.32
Kailash Trivedi	INC	61714	38.4
Kailash Gehlot	CPI	3210	2
Hira Lal Kharol	IND	2647	1.65
Rameshwar Lal Joshi	IND	2297	1.43
Roop Lal Gadri	BSP	1874	1.17
Sardar Singh Gurjar	NCP	874	0.54
Jayanti Lal Nehriya	IND	730	0.45
Shanker Lal Jat	BYS	686	0.43
Kishan Das Vaishnav	SHS	474	0.29
	NOTA	3718	2.31



## Polling Station Level Election Results

### Number and Name of Polling Stations (PS) (2018)

Number of Polling Stations	Name of Polling Stations	Number of Polling Stations	Name of Polling Stations
1	Govt. Secondary School, Bheenta, Room No. 1	22	Govt. Secondary School, Jhadol, Room No. 1
2	Govt. Primary School, Thoriya Kheda, Room No. 2	23	Govt. Secondary School, Jhadol, Room No. 2
3	Govt. Upper Primary School, Bhatewar Room No. 2	24	Govt. Girls Upper Primary School, Jhadol, Room No. 1
4	Govt. Upper Primary School, Sarewadi Room No. 1	25	Govt. Upper Primary School, Tokran, Room No. 1
5	Govt. Secondary School, Ladki, Room No. 1	26	Govt. Upper Primary School, Singhapura, Room No. 1
6	Govt. Upper Primary School, Rama Room No. 1	27	Govt. Sr. Secondary School, Devriya, Room No. 11
7	Shikshakarmi Primary School, Jalamali, Room No. 1	28	Govt. Adarsh Sen. Sec. School Deoriya R.N. 3
8	Govt. Upper Primary School, Chhatol, Room No. 1	29	Govt. Primary School, Devriya, Room No. 3
9	Govt. Upper Primary School, Miyala, Room No. 1	30	Govt. Secondary School, Galwa, Room No. 1
10	Govt. Secondary School, Bagad, Room No. 3	31	Govt. Upper Primary School, Charot, Room No. 1
11	Govt. Upper Primary School, Sirodi, Room No. 1	32	Govt. Secondary School, Khemana, Room No. 1
12	Govt. Sr. Secondary School, Kot, Room No. 1	33	Govt. Secondary School, Khemana, Room No. 6
13	Govt. Sr. Secondary School, Kot, Room No. 8	34	Govt. Secondary School, Palran, Room No. 1
14	Govt. Upper Primary School, Toongach, Room No. 2	35	Govt. Secondary School, Palran, Room No. 4
15	Govt. Secondary School, Khakharmala, Room No. 2	36	Govt. Upper Primary School, Merniya Kheda, Room No. 1
16	Govt. Upper Primary School, Aasuna, Room No. 3	37	Govt. Secondary School, Pitha Ka Kheda, Room No. 1
17	Govt. Senior Secondary School, Mokhunda, Room No. 1	38	Govt. Upper Primary School, Mandol, Room No. 1
18	Govt. Senior Secondary School, Mokhunda, Room No. 2	39	Govt. Secondary School, Borana, Room No. 16
19	Govt. Upper Primary School, Masingpura, Room No. 1	40	Govt. Secondary School, Borana, Room No. 1
20	Govt. Upper Primary School, Mand Ka Kheda, Room No. 1	41	Govt. Upper Primary School, Borana, Room No. 3
21	Govt. Upper Primary School, Dangdi, Room No. 1	42	Govt. Primary School Kumawto Ka Kheda Borana Room No. 2

Contd....

## Polling Station Level Election Results

### Polling Station-wise Votes Secured by Overall Top Five Parties in Sahara Assembly in Assembly Election (AE) under Bhilwara Parliamentary Constituency in Rajasthan (2018)

Number of Polling Station	Winner - Kailash Chandra Trivedi (INC)	Runner-up - Roop Lal Jat (BJP)	3rd - Ladu Lal Pitlia (IND)	4th - Bhagwati Lal (IND)	5th - Kailash Gehlot (CPI)	NOTA	Other	Total Votes Secured
36	107	371	109	3	14	7	23	634
37	160	274	114	5	14	15	24	606
38	155	86	139	0	3	3	26	412
39	336	156	134	2	15	15	45	703
40	265	157	119	2	11	21	44	619
41	200	128	146	2	10	11	35	532
42	168	70	192	113	8	10	26	587
43	189	60	97	276	16	7	47	692
44	107	96	208	2	12	16	28	469
45	633	37	32	1	16	6	27	752
46	197	227	146	64	11	14	23	682
47	168	183	90	103	8	15	22	589
48	171	83	70	45	12	6	29	416
49	152	140	97	123	9	8	27	556
50	144	49	156	68	8	4	16	445
51	182	57	126	181	11	8	30	595
52	195	23	75	107	10	5	31	446
53	150	18	58	95	7	9	18	355
54	276	64	279	5	16	19	29	688
55	212	52	153	9	11	17	25	479
56	262	146	115	2	17	5	57	604
57	441	164	101	33	16	17	39	811
58	475	139	103	2	15	10	19	763
59	589	142	142	1	4	14	37	929
60	486	150	121	2	10	5	28	802
61	238	255	170	5	11	6	27	712
62	233	87	25	0	1	5	10	361
63	334	210	147	5	22	12	57	787
64	211	134	254	4	9	9	25	646
65	161	163	285	1	19	20	47	696
66	90	87	102	1	6	3	26	315
67	185	79	257	85	9	3	38	656
68	236	13	367	3	11	9	31	670
69	156	50	497	1	4	14	28	750
70	90	168	418	1	11	14	30	732

Contd....

## Polling Station Level Election Results

**Winner, Runner-up and 3rd Party Position & Winning Margin According to Polling Stations in Sahara Assembly in Assembly Election (AE) under Bhilwara Parliamentary Constituency in Rajasthan (2018)**

Polling Station Number	Winner Party	Winner Votes (%)	Runner-up Party	Runner-up Votes (%)	Winning Margin Votes (%)	Third Party	Third Party Votes (%)	Other Votes (%)
71	IND (LLP)	224 (57.88)	INC	66 (17.05)	158 (40.83)	BJP	57 (14.73)	40 (10.34)
72	INC	421 (59.3)	IND (LLP)	173 (24.37)	248 (34.93)	BJP	64 (9.01)	52 (7.32)
73	BJP	250 (47.08)	INC	175 (32.96)	75 (14.12)	IND (LLP)	50 (9.42)	56 (10.55)
74	BJP	249 (46.72)	INC	197 (36.96)	52 (9.76)	IND (LLP)	29 (5.44)	58 (10.88)
75	INC	252 (45.24)	BJP	147 (26.39)	105 (18.85)	IND (LLP)	126 (22.62)	32 (5.75)
76	INC	355 (48.7)	BJP	225 (30.86)	130 (17.84)	IND (LLP)	81 (11.11)	68 (9.33)
77	BJP	134 (32.92)	INC	122 (29.98)	12 (2.94)	IND (LLP)	103 (25.31)	48 (11.79)
78	INC	224 (33.23)	BJP	193 (28.64)	31 (4.59)	IND (LLP)	165 (24.48)	92 (13.65)
79	IND (LLP)	121 (26.77)	IND (BL)	105 (23.23)	16 (3.54)	BJP	95 (21.02)	131 (28.98)
80	INC	195 (40.63)	BJP	118 (24.58)	77 (16.05)	IND (LLP)	86 (17.92)	81 (16.88)
81	INC	188 (40.52)	BJP	133 (28.66)	55 (11.86)	IND (LLP)	97 (20.91)	46 (9.91)
82	BJP	147 (47.42)	INC	123 (39.68)	24 (7.74)	IND (LLP)	13 (4.19)	27 (8.71)
83	IND (LLP)	358 (59.17)	INC	132 (21.82)	226 (37.35)	BJP	80 (13.22)	35 (5.79)
84	INC	239 (40.65)	BJP	189 (32.14)	50 (8.51)	IND (LLP)	106 (18.03)	54 (9.18)
85	INC	244 (37.83)	BJP	228 (35.35)	16 (2.48)	IND (LLP)	79 (12.25)	94 (14.57)
86	INC	205 (45.76)	IND (LLP)	108 (24.11)	97 (21.65)	BJP	78 (17.41)	57 (12.72)
87	INC	181 (50.14)	BJP	109 (30.19)	72 (19.95)	IND (LLP)	47 (13.02)	24 (6.65)
88	BJP	394 (43.83)	INC	329 (36.6)	65 (7.23)	IND (LLP)	125 (13.9)	51 (5.67)
89	BJP	220 (42.55)	INC	166 (32.11)	54 (10.44)	IND (LLP)	85 (16.44)	46 (8.9)
90	BJP	318 (61.51)	INC	103 (19.92)	215 (41.59)	IND (LLP)	58 (11.22)	38 (7.35)
91	INC	303 (51.36)	BJP	152 (25.76)	151 (25.6)	IND (LLP)	80 (13.56)	55 (9.32)
92	INC	395 (60.86)	BJP	165 (25.42)	230 (35.44)	IND (LLP)	56 (8.63)	33 (5.08)
93	BJP	380 (62.71)	INC	135 (22.28)	245 (40.43)	IND (LLP)	39 (6.44)	52 (8.58)
94	INC	218 (49.89)	BJP	138 (31.58)	80 (18.31)	IND (LLP)	53 (12.13)	28 (6.41)
95	BJP	253 (43.1)	INC	218 (37.14)	35 (5.96)	IND (LLP)	83 (14.14)	33 (5.62)
96	BJP	186 (37.13)	INC	184 (36.73)	2 (0.4)	IND (LLP)	103 (20.56)	28 (5.59)
97	INC	111 (45.49)	IND (LLP)	85 (34.84)	26 (10.65)	IND (BL)	14 (5.74)	34 (13.93)
98	INC	169 (39.49)	IND (LLP)	140 (32.71)	29 (6.78)	BJP	65 (15.19)	54 (12.62)
99	IND (BL)	252 (30.04)	IND (LLP)	247 (29.44)	5 (0.6)	INC	129 (15.38)	211 (25.15)
100	INC	204 (62.2)	IND (LLP)	79 (24.09)	125 (38.11)	CPI	12 (3.66)	33 (10.06)
101	IND (LLP)	315 (38)	INC	218 (26.3)	97 (11.7)	BJP	189 (22.8)	107 (12.91)
102	IND (LLP)	329 (51.57)	INC	153 (23.98)	176 (27.59)	BJP	85 (13.32)	71 (11.13)
103	IND (LLP)	312 (40.52)	INC	278 (36.1)	34 (4.42)	BJP	124 (16.1)	56 (7.27)
104	IND (LLP)	385 (48.25)	INC	276 (34.59)	109 (13.66)	BJP	52 (6.52)	85 (10.65)
105	INC	345 (44.63)	IND (LLP)	186 (24.06)	159 (20.57)	BJP	113 (14.62)	129 (16.69)

Contd....

## Socio-Economic Amenities - Rural

### Access to Education Facilities

Particulars	Number of Village (% of Population)				
	Available	Not Available	If Not Available (Distance of Nearest Facility)		
			A	B	C
Govt. Primary School	184 (92)	77 (8)	6 (0)	2 (0)	0 (0)
Private Primary School	98 (63)	163 (37)	55 (6)	13 (2)	1 (0)
Govt. Middle School	98 (71)	163 (29)	77 (11)	15 (2)	0 (0)
Private Middle School	83 (53)	178 (47)	27 (5)	18 (3)	3 (0)
Govt. Secondary School	59 (53)	202 (47)	114 (23)	57 (13)	7 (2)
Private Secondary School	47 (36)	214 (64)	4 (1)	2 (0)	6 (1)
Govt. Senior Secondary School	31 (37)	230 (63)	42 (10)	102 (23)	40 (8)
Private Senior Secondary School	38 (21)	223 (79)	1 (0)	1 (0)	8 (2)
Govt. Arts and Science Degree College	0 (0)	261 (100)	9 (6)	39 (16)	172 (62)
Private Arts and Science Degree College	5 (3)	256 (97)	1 (0)	7 (2)	28 (10)
Govt. Engineering College	0 (0)	261 (100)	0 (0)	0 (0)	28 (11)
Private Engineering College	0 (0)	261 (100)	1 (0)	2 (1)	230 (88)
Govt. Medicine College	0 (0)	261 (100)	0 (0)	0 (0)	257 (98)
Private Medicine College	0 (0)	261 (100)	0 (0)	0 (0)	4 (2)
Govt. Management Institute	0 (0)	261 (100)	0 (0)	0 (0)	216 (83)
Private Management Institute	0 (0)	261 (100)	0 (0)	1 (0)	44 (17)
Govt. Polytechnic	0 (0)	261 (100)	0 (0)	1 (0)	233 (91)
Private Polytechnic	0 (0)	261 (100)	0 (0)	0 (0)	27 (9)
Govt. Vocational Training School/ITI	0 (0)	261 (100)	9 (6)	44 (18)	187 (66)
Private Vocational Training School/ITI	0 (0)	261 (100)	0 (0)	4 (2)	16 (6)
Govt. Non Formal Training Centre	0 (0)	261 (100)	8 (4)	42 (19)	190 (64)
Private Non Formal Training Centre	0 (0)	261 (100)	1 (2)	2 (1)	17 (8)
Govt. School For Disabled	0 (0)	261 (100)	0 (0)	0 (0)	0 (0)
Private School For Disabled	0 (0)	261 (100)	0 (0)	1 (0)	260 (100)
Government Others	0 (0)	261 (100)	0 (0)	0 (0)	0 (0)
Private Others	0 (0)	261 (100)	0 (0)	0 (0)	0 (0)

Note : Distance A : Less than 5 km; B : Between 5-10 km; C : 10+ km.; Source : Data Analysis is based on 2011 Census.

## DISCLAIMER

The Terms of Use and Disclaimer of Datanet India Private Limited (hereinafter referred to as "Datanet") for use of this analysis report of **Sahara Assembly Constituency (Sahara Vidhan Sabha)** :-

1. **Assembly Factbook™** is a Registered Trade Mark owned by Datanet.
2. All the maps are sketched and graphical representation only and have not been drawn to the scale and also not to represent the actual geographical area or boundary of the unit.
3. The data for the aforesaid analysis is based on authentic sources and has been culled from the various publications of Census, CSO and NSSO for district and block level data, various central and state government departments, Central & State Elections Commissions and the concerned Returning Officers' releases, Electoral Rolls, Election results and allied publications, internal assessment, surveys, estimates and analysis. Therefore, certain adjustment of data at micro level may have been done to arrive closer to the macro data.
4. Data have been provided on an "As Is" and "As AVAILABLE" basis
5. The colours shown in the maps or diagram and charts of a particular party, alliance or AC are indicative and do not represent them.
6. This publication which includes maps, sheets, graphs and data would be the property under copyright of Datanet only. The user may use these for its internal study, analysis and research purposes. It's public display, re-selling or any commercial uses by the user are not allowed.
7. Datanet has taken due care and caution in compilation and processing of data and allied information, but does not guarantee the accuracy, adequacy or completeness of any information/analysis and will be not responsible for any errors or omissions or for the results obtained from the use of such information/analysis.
8. All the contents for the publication have been culled from various authentic sources and Datanet reasonably believes such sources to be reliable, but does not make any representations, express or implied as to the accuracy or fitness of use of such information. The information or contents of the information/analysis do not constitute advice and should not be relied upon in making (or refraining from making) any decision. Any reliance placed upon the information provided by Datanet is the sole responsibility and strictly at the user's risk.
9. In no event will Datanet be liable for any damages (including, without limitation, damages for loss of business projects, or loss of profits) arising in contract, tort or otherwise from the use of or inability to use any of its contents, or from any action taken (or refrained from being taken) as a result of using the analysis or any of its contents. Datanet its directors, owners, editors, officials, employees, distributor and agents or any associate will not be liable for any errors in the information contained or any consequences arising from the use of the contents of the provided information/analysis.
10. If any provision of these terms and conditions is held invalid or illegal or unenforceable for any reason by any court of competent jurisdiction, such provision shall be severed and the remainder of provisions of the terms and conditions shall continue in full force and effect as if the Term of Use had been executed with the invalid, illegal or unenforceable provision eliminated.
11. If there are any discrepancies in the information provided, please bring it to attention of Datanet for suitable rectification measures.

**Buy Online This Complete Book At  
Datanet India eBooks Store**

**[www.indiastatpublications.com](http://www.indiastatpublications.com)**

**or go directly at**

**[http://www.indiastatpublications.com/  
Assembly\\_factbook/Rajasthan/Bhilwara/ Sahara](http://www.indiastatpublications.com/Assembly_factbook/Rajasthan/Bhilwara/Sahara)**

 **indiastat**elections

ISBN : 978-93-87293-77-9



9 789387 293779