



Rajasthan

Assembly Factbook™

Shahpura Assembly Constituency



Key Electoral Data of Shahpura
Assembly Constituency (Vidhan Sabha)

Rajasthan

Assembly Factbook™

Shahpura Assembly Constituency



Shahpura Vidhan Sabha

Editor & Director

Dr. R.K. Thukral

Research Editor

Dr. Shafeeq Rahman

Compiled, Researched and Published by Datanet India Pvt. Ltd.

D-100, 1st Floor,

Okhla Industrial Area, Phase-I,
New Delhi- 110020.

Ph.: 91-11- 43580781-84

Email : support@indiastatpublications.com

Website : www.indiastatelections.com

Online Book Store :

www.indiastatpublications.com

Report No. : AFB/RJ-181-0123

ISBN : 978-93-87293-88-5

First Edition : January, 2018

Sixth Updated Edition : January, 2023

Price : Rs. 11500/-

US\$ 310

© Datanet India Pvt. Ltd.

All rights reserved. No part of this book may be reproduced, stored in a retrieval system or transmitted in any form or by any means, mechanical photocopying, photographing, scanning, recording or otherwise without the prior written permission of the publisher. Please refer to Disclaimer at page no. 255 for the use of this publication.

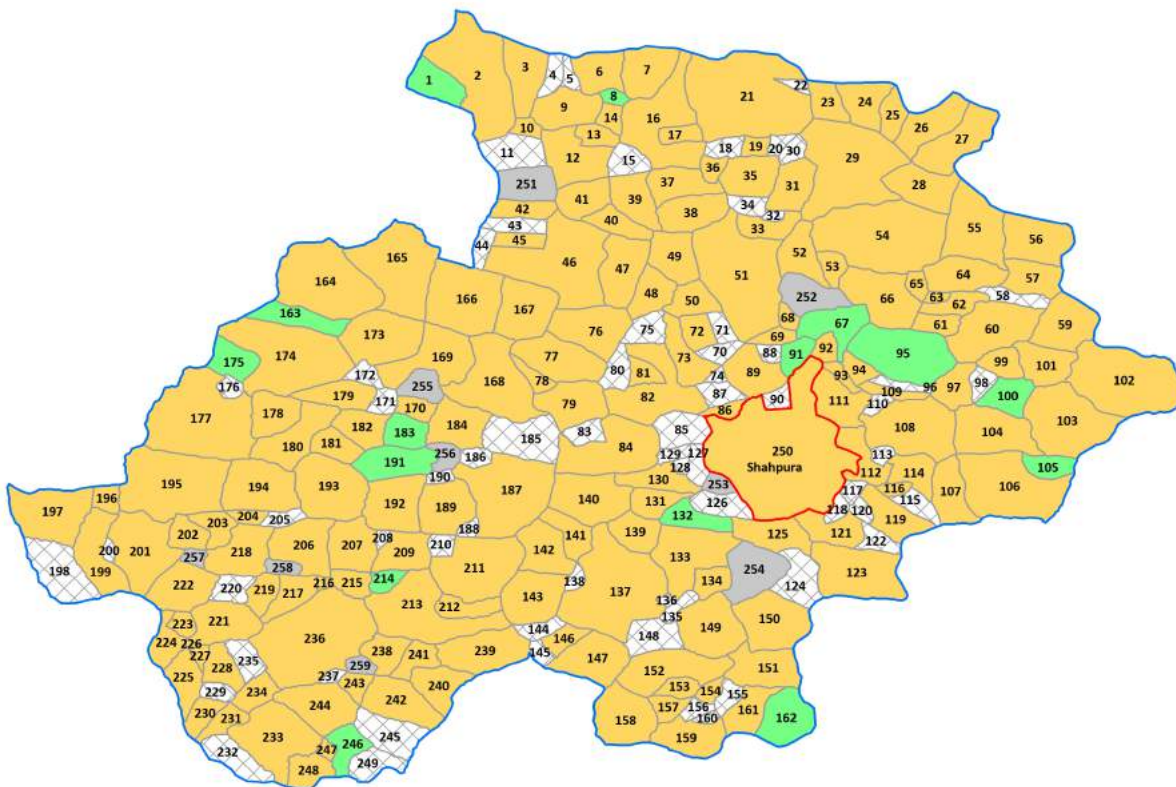
Printed in India

Contents

No.	Particulars	Page No.
	Introduction	
1	Assembly Constituency - (Vidhan Sabha) at a Glance Features of Assembly as per Delimitation Commission of India (2008)	1-2
	Location and Political Maps	
2	Location Map Boundaries of Assembly Constituency - (Vidhan Sabha) in District Boundaries of Assembly Constituency under Parliamentary Constituency - (Lok Sabha) Town & Village-wise Winner Parties- 2019, 2018, 2014, 2013, 2009 and 2008	3-11
	Administrative Setup (2011)	
3	District Sub-district Towns Villages Inhabited Villages Uninhabited Villages Village Panchayat Intermediate Panchayat	12-24
	Demographics (2011)	
4	Population Households Rural/Urban Population Towns and Villages by Population Size Sex Ratio (Total & 0-6 Years) Religious Population Social Population Literacy Rate	25-26
	Electoral Features	
5	Important Dates of Last Elections Held Electors by Gender Service Electors Voters Voters Turnout Polling Stations & Average Number of Electors per Polling Station Electors by Age Group Present Elected Representatives	27-32
	Historical Summary Election Results	
6	Vote Share of Major Parties Winning Margin (Number & Percentage) Polarity of Parties Summary Result of Assembly Segment of Parliamentary Elections 2019, 2014, 2009, 2004 and 1999 Summary Result of Assembly Elections 2018, 2013, 2008, 2003, 1998, 1993, 1990, 1985, 1980, 1977, 1972, 1967, 1962, 1957 and 1952	33-56
	Polling Station Level Election Results	
7	Name and Number of Polling Station 2019, 2018, 2014, 2013, 2009 and 2008 Polling Station-wise Electors, Voters & Voters Turnout 2019, 2018, 2014, 2013, 2009 and 2008 Polling Station wise Elections Results 2019, 2018, 2014, 2013, 2009 and 2008	57-235
	Share of Assembly Constituency	
8	Share of Assembly Constituency - (Vidhan Sabha) in State, District and Parliamentary Constituency - (Lok Sabha)	236
	Socio-Economic Amenities (2011)	
9	Access to Administrative Units Agricultural, Manufacturing and Industrial Commodities Demographic Indicators Education Health & Manpower Drinking Water Supply Sanitation Entertainment and Recreations Infrastructure Power Food Allocation Distribution and Marketing of Agriculture Commodities Infrastructure Transport and Road Infrastructure Communication Banking and Financial Services Land Use Irrigation Source	238-252
10	Abbreviation & Sources	253-254
11	Disclaimer	255

Location & Political Map

Town & Village-wise Winner Parties in Shahpura Assembly
Constituency under State Assembly Election (AE)
(No. 181) - 2013



BJP	INC	UV	UN	Total AC	Town (T)	Village (V)
(1T+169V)	(15V)	(65V) (9V)			1T	258V

UV : Unspecified Village
UN : Uninhabited Village

Administrative Setup

List of Village Panchayat & Intermediate Panchayat (Block) Name - 2011

Village Name	Village Panchayat Name	Intermediate Panchayat Name
Ali Nagar	Beran	Banera
Amargarh	Mushi	Banera
Amarpura	Mataji Ka Khera	Shahpura
Amarpura Madanpura	Mindoliya	Shahpura
Amlı	Babrana	Banera
Amlı Bareth	Bala Pura	Shahpura
Amlı Kalal	Amlı Kalal	Shahpura
Amlı Kaloosingh	Kanechhan Khurd	Shahpura
Antoli	Lasariya	Shahpura
Araniya Chauhan	Itariya	Shahpura
Arni	Arniya Rasan	Shahpura
Arniya Ghora	Arniya Ghora	Shahpura
Arniya Rasan	Arniya Rasan	Shahpura
Babrana	Babrana	Banera
Bachh Khera	Bachh Khera	Shahpura
Bagthala	Itariya	Shahpura
Bala Pura	Bala Pura	Shahpura
Baland	Dabla Chanda	Shahpura
Balapura	Mataji Ka Khera	Shahpura
Baldarkha	Baldarkha	Banera
Balesariya	Balesariya	Banera
Bamniya	Bamniya	Banera
Banera	Banera	Banera
Bansera	Bansera	Shahpura
Baori	Itariya	Shahpura
Baran	Baran	Banera
Baresara	Phooliya Khurd	Shahpura
Barla (Taswariyaka)	Bansera	Shahpura
Barla (Arwar Ka)	Arwar	Shahpura

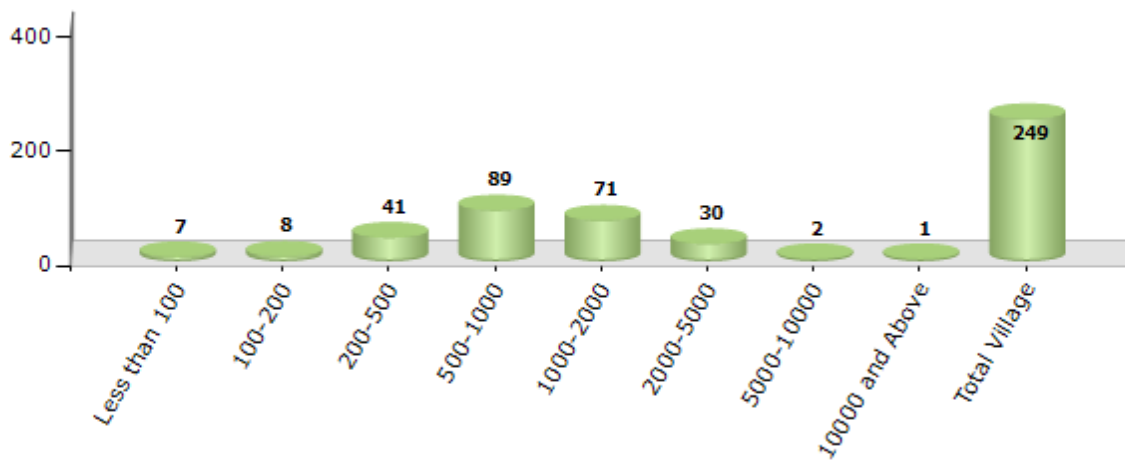
Contd....

Demographic

Number of Villages by Population Size - 2011

Less than 100	100-200	200-500	500-1000	1000-2000	2000-5000	5000-10000	10000 and Above	Total Village
7	8	41	89	71	30	2	1	249

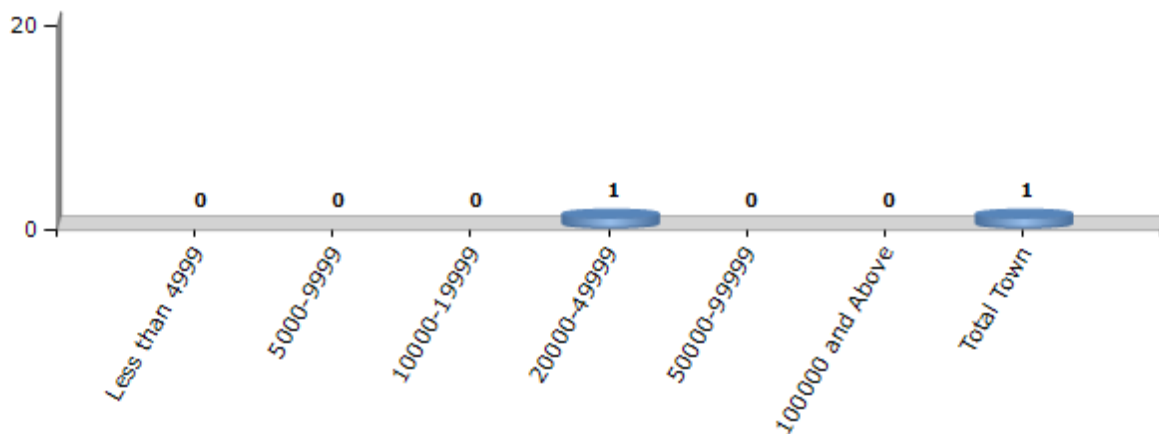
Number of Villages by Population Size - 2011



Number of Towns by Population Size - 2011

Less than 4999	5000-9999	10000-19999	20000-49999	50000-99999	100000 and Above	Total Town
0	0	0	1	0	0	1

Number of Towns by Population Size - 2011

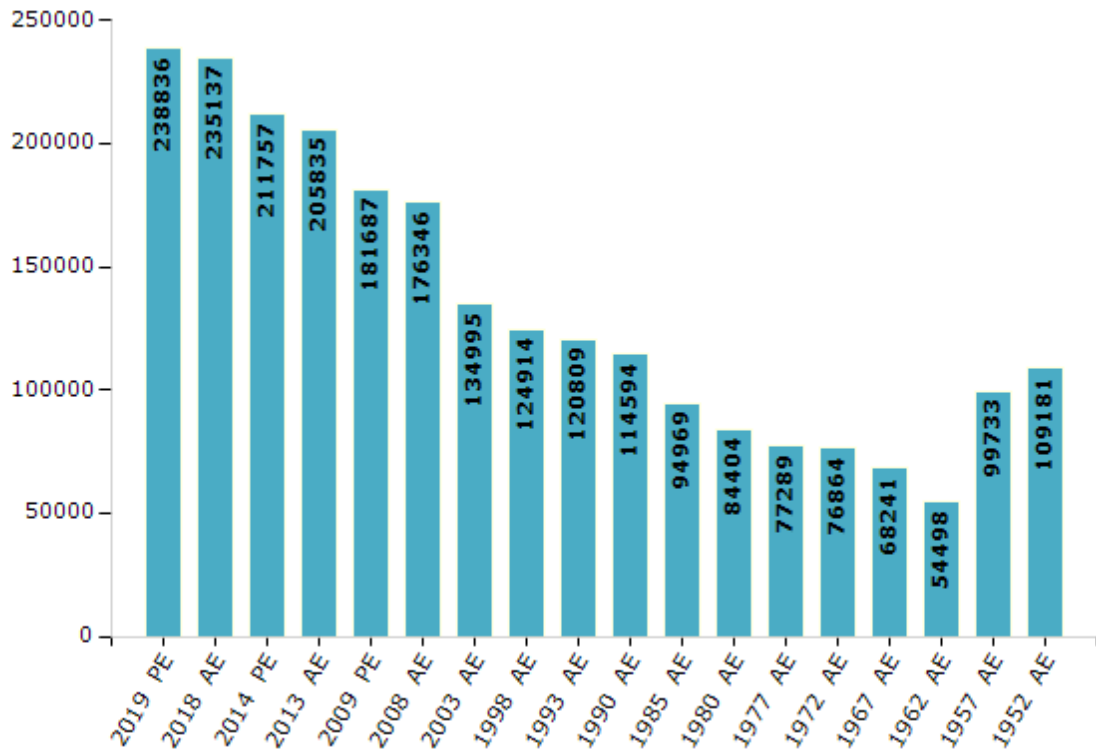


Electoral Features

Electors by Male & Female

Year	Male	Female	Others	Total	Year	Male	Female	Others	Total
2019 PE	120923	117912	1	238836	1993 AE	62153	58656	-	120809
2018 AE	119064	116072	1	235137	1990 AE	59168	55426	-	114594
2014 PE	108462	103295	0	211757	1985 AE	48591	46378	-	94969
2013 AE	105548	100287	0	205835	1980 AE	42883	41521	-	84404
2009 PE	93087	88600	-	181687	1977 AE	39627	37662	-	77289
2008 AE	90034	86312	-	176346	1972 AE	38882	37982	-	76864
2004 PE	-	-	-	-	1967 AE	-	-	-	68241
2003 AE	69054	65941	-	134995	1962 AE	-	-	-	54498
1999 PE	-	-	-	-	1957 AE	-	-	-	99733
1998 AE	64510	60404	-	124914	1952 AE	-	-	-	109181

Number of Electors

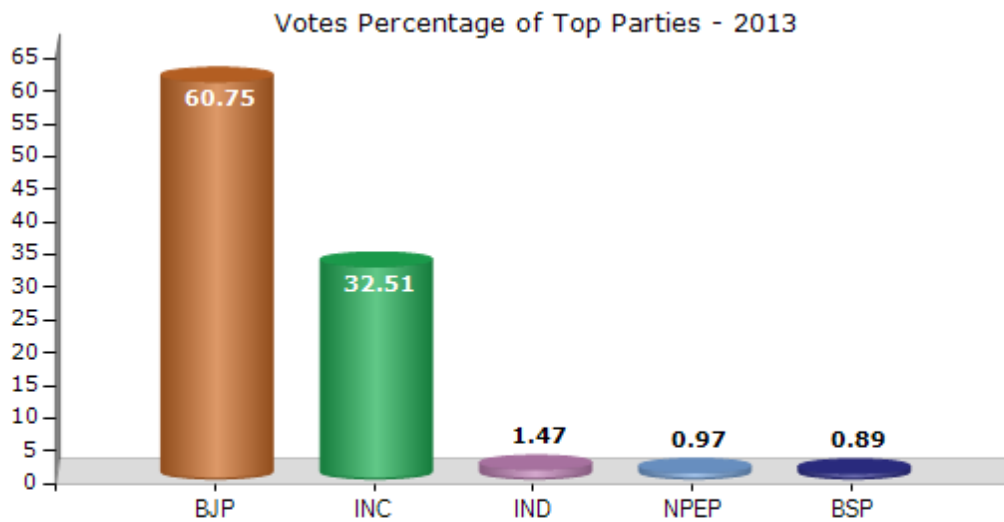


Note : AE : Assembly Election, PE : Assembly Segment of Parliamentary Election

Historical Summary Election Results

Summary Result of Assembly Election - 2013

Candidate Name	Party	Votes	Votes %
Kailash Chandra Meghwal	BJP	93953	60.75
Rajkumar Bairwa	INC	50287	32.51
Ramdev	IND	2273	1.47
Chhaganlal Regar	NPEP	1496	0.97
Ramchandra Bairwa	BSP	1379	0.89
Mukesh Khatik	BYS	916	0.59
Pemaram Bairwa	LJP	449	0.29
	NOTA	3913	2.53



Polling Station Level Election Results

Number and Name of Polling Stations (PS) (2018)

Number of Polling Stations	Name of Polling Stations	Number of Polling Stations	Name of Polling Stations
1	Govt. Senior Secondary School Kasoriya Room No. 6	22	Govt. Senior Secondary School Lambiyakhurd Room No. 4
2	Govt. Senior Secondary School Kasoriya Room No. 4	23	Govt. Senior Secondary School Lambiyaklan Room No. 5
3	Govt. Upper Primary School Jasoriya Room No. 1	24	Govt. Senior Secondary School Lambiyaklan Room No. 1
4	Govt. Upper Primary School Kundi Khurd Room No. 2	25	Govt. Upper Primary School Nayakhera Room No. 4
5	Govt. Upper Primary School Vijaypur Room No. 3	26	Govt. Senior Secondary School Rupaheli Khurd Room No. 2
6	Govt. Senior Secondary School New Building Kundiakalan Room No. 2	27	Govt. Upper Primary School Dodwanio Ka Kheda Room No. 1
7	Govt. Senior Secondary School New Building Kundiakalan Room No. 9	28	Govt. Upper Primary School Dodwanio Ka Kheda Room No. 5
8	Govt. Upper Primary School Kundi Kanlan Room No. 2	29	Govt. Secondary School Beran Room No. 2
9	Govt. Secondary School Gora Ka Kheda Room No. 2	30	Govt. Shikshakarmi Primary School Dindayal Nager Beran Room No.1
10	Govt. Upper Primary School Rayala Room No. 2	31	Govt. Upper Primary School Jaswantpura Room No. 5
11	Govt. Upper Primary School Raylan Room No. 7	32	Govt. Primary School Surajpura Room No. 2
12	Govt. Girl Upper Primary School Rayala R.No. 1	33	Govt. Upper Primary School Sardarpura Room No. 1
13	Govt. Kaniya Secondary School Rayla Room No. 6	34	Govt. Senior Secondary School Meghras Room No. 7
14	Govt. Senior Secondary School Rayla Room No. 1	35	Govt. Senior Secondary School Meghras Room No. 1
15	Govt. Senior Secondary School Rayla Room No. 7	36	Govt. Senior Secondary School Rakshi Room No. 2
16	Govt. Upper Primary School Dhamniya Room No. 1	37	Govt. Senior Secondary School Rakshi Room No. 3
17	Govt. Upper Primary School Somsyas Room No. 2	38	Govt. Senior Secondary School Salariakalan Room No. 1
18	Govt. Senior Secondary School Nimbhaheda Kala Room No. 1	39	Govt. Senior Secondary School Salariakalan Room No. 3
19	Govt. Upper Primary School Sadas Room No. 2	40	Govt. Secondary School Dudla New Building Room No. 2
20	Govt. Upper Primary School Lootiyas Room No. 3	41	Govt. Senior Secondary School Balesariya Room No. 1
21	Govt. Senior Secondary School Lambiyakhurd Room No. 1	42	Govt. Upper Primary School Payra Alaias Rampura Room No. 1

Contd....

Polling Station Level Election Results

Polling Station-wise Votes Secured by Overall Top Five Parties in Shahpura Assembly in Assembly Election (AE) under Bhilwara Parliamentary Constituency in Rajasthan (2018)

Number of Polling Station	Winner - Kailash Chandra Meghwal (BJP)	Runner-up - Mahaveer Prasad (INC)	3rd - Rajkumar Bairwa (IND)	4th - Debi Lal Meghvnsi (RLTP)	5th - Ramdayal Regar (BSP)	NOTA	Other	Total Votes Secured
36	357	40	27	3	3	9	8	447
37	410	23	25	3	8	10	9	488
38	225	37	107	37	1	10	17	434
39	200	30	195	16	9	21	27	498
40	510	93	28	22	5	17	20	695
41	403	142	7	95	4	14	38	703
42	404	26	5	123	1	8	7	574
43	350	119	32	24	2	29	7	563
44	410	53	8	27	0	24	17	539
45	292	22	24	3	5	10	4	360
46	323	101	59	5	3	18	26	535
47	319	50	27	4	6	13	15	434
48	552	23	220	19	7	21	21	863
49	360	158	45	3	1	12	9	588
50	551	96	49	11	4	19	16	746
51	480	232	55	4	2	8	10	791
52	550	152	39	0	2	11	6	760
53	269	323	120	11	2	14	15	754
54	454	40	17	7	4	26	16	564
55	595	29	21	1	1	15	9	671
56	397	338	15	7	10	19	43	829
57	379	31	27	3	1	11	9	461
58	309	59	0	132	5	18	11	534
59	300	63	1	0	1	2	4	371
60	332	95	20	30	2	16	16	511
61	369	100	22	13	1	11	7	523
62	400	141	1	0	2	11	11	566
63	261	129	78	31	0	16	10	525
64	403	74	9	3	6	13	15	523
65	557	126	8	42	2	30	25	790
66	357	226	12	41	4	20	29	689
67	470	121	7	40	9	23	69	739
68	516	135	31	18	2	12	11	725
69	291	39	8	1	2	7	5	353
70	129	319	18	49	7	12	26	560

Contd....

Polling Station Level Election Results

Winner, Runner-up and 3rd Party Position & Winning Margin According to Polling Stations in Shahpura Assembly in Assembly Election (AE) under Bhilwara Parliamentary Constituency in Rajasthan (2018)

Polling Station Number	Winner Party	Winner Votes (%)	Runner-up Party	Runner-up Votes (%)	Winning Margin Votes (%)	Third Party	Third Party Votes (%)	Other Votes (%)
71	BJP	187 (52.82)	INC	128 (36.16)	59 (16.66)	IND (RB)	23 (6.5)	16 (4.52)
72	BJP	327 (63.74)	INC	147 (28.65)	180 (35.09)	AAP	5 (0.97)	34 (6.63)
73	BJP	275 (65.63)	INC	106 (25.3)	169 (40.33)	IND (S)	6 (1.43)	32 (7.64)
74	BJP	303 (61.46)	INC	117 (23.73)	186 (37.73)	IND (RB)	41 (8.32)	32 (6.49)
75	BJP	469 (54.98)	INC	230 (26.96)	239 (28.02)	IND (RB)	37 (4.34)	117 (13.72)
76	BJP	383 (78.48)	INC	60 (12.3)	323 (66.18)	IND (RB)	9 (1.84)	36 (7.38)
77	BJP	249 (82.72)	INC	39 (12.96)	210 (69.76)	IND (M)	5 (1.66)	8 (2.66)
78	BJP	395 (59.22)	IND (RB)	134 (20.09)	261 (39.13)	INC	80 (11.99)	58 (8.7)
79	BJP	257 (67.99)	INC	66 (17.46)	191 (50.53)	RLTP	30 (7.94)	25 (6.61)
80	BJP	288 (62.88)	INC	89 (19.43)	199 (43.45)	IND (RB)	16 (3.49)	65 (14.19)
81	BJP	586 (67.36)	IND (RB)	145 (16.67)	441 (50.69)	INC	82 (9.43)	57 (6.55)
82	BJP	442 (61.65)	IND (RB)	158 (22.04)	284 (39.61)	INC	65 (9.07)	52 (7.25)
83	BJP	431 (57.24)	IND (RB)	151 (20.05)	280 (37.19)	INC	111 (14.74)	60 (7.97)
84	BJP	298 (83.94)	INC	36 (10.14)	262 (73.8)	IND (RB)	6 (1.69)	15 (4.23)
85	BJP	373 (74.45)	IND (RB)	82 (16.37)	291 (58.08)	RLTP	15 (2.99)	31 (6.19)
86	BJP	375 (63.99)	IND (RB)	144 (24.57)	231 (39.42)	INC	22 (3.75)	45 (7.68)
87	IND (RB)	215 (51.44)	BJP	106 (25.36)	109 (26.08)	INC	59 (14.11)	38 (9.09)
88	BJP	555 (80.09)	IND (RB)	84 (12.12)	471 (67.97)	INC	9 (1.3)	45 (6.49)
89	BJP	529 (80.76)	IND (RB)	47 (7.18)	482 (73.58)	INC	44 (6.72)	35 (5.34)
90	BJP	360 (58.06)	IND (RB)	114 (18.39)	246 (39.67)	INC	110 (17.74)	36 (5.81)
91	BJP	217 (38)	INC	151 (26.44)	66 (11.56)	IND (RB)	145 (25.39)	58 (10.16)
92	BJP	366 (65.83)	INC	123 (22.12)	243 (43.71)	IND (RB)	40 (7.19)	27 (4.86)
93	BJP	409 (59.71)	INC	113 (16.5)	296 (43.21)	IND (RB)	99 (14.45)	64 (9.34)
94	BJP	502 (61.9)	INC	143 (17.63)	359 (44.27)	IND (RB)	91 (11.22)	75 (9.25)
95	BJP	269 (43.25)	IND (RB)	129 (20.74)	140 (22.51)	INC	123 (19.77)	101 (16.24)
96	BJP	181 (49.73)	IND (RB)	123 (33.79)	58 (15.94)	INC	19 (5.22)	41 (11.26)
97	BJP	504 (65.2)	INC	105 (13.58)	399 (51.62)	IND (RB)	89 (11.51)	75 (9.7)
98	IND (RB)	242 (58.74)	BJP	91 (22.09)	151 (36.65)	INC	42 (10.19)	37 (8.98)
99	BJP	238 (53.13)	INC	128 (28.57)	110 (24.56)	IND (RB)	36 (8.04)	46 (10.27)
100	BJP	314 (67.97)	INC	53 (11.47)	261 (56.5)	IND (RB)	49 (10.61)	46 (9.96)
101	BJP	418 (71.33)	INC	67 (11.43)	351 (59.9)	IND (RB)	32 (5.46)	69 (11.77)
102	BJP	281 (57.7)	IND (RB)	139 (28.54)	142 (29.16)	INC	29 (5.95)	38 (7.8)
103	BJP	245 (54.08)	IND (RB)	136 (30.02)	109 (24.06)	INC	24 (5.3)	48 (10.6)
104	BJP	271 (61.73)	INC	104 (23.69)	167 (38.04)	IND (RB)	20 (4.56)	44 (10.02)
105	BJP	326 (58.11)	IND (RB)	110 (19.61)	216 (38.5)	INC	77 (13.73)	48 (8.56)

Contd....

Socio-Economic Amenities - Rural

Access to Education Facilities

Particulars	Number of Village (% of Population)				
	Available	Not Available	If Not Available (Distance of Nearest Facility)		
			A	B	C
Govt. Primary School	194 (94)	56 (6)	7 (1)	1 (0)	0 (0)
Private Primary School	87 (54)	163 (46)	40 (4)	8 (1)	0 (0)
Govt. Middle School	104 (71)	146 (29)	61 (9)	13 (3)	3 (2)
Private Middle School	71 (40)	179 (60)	29 (5)	11 (2)	4 (1)
Govt. Secondary School	65 (54)	185 (46)	107 (24)	52 (13)	7 (3)
Private Secondary School	37 (26)	213 (74)	1 (0)	2 (1)	5 (1)
Govt. Senior Secondary School	31 (38)	219 (62)	44 (11)	94 (24)	42 (10)
Private Senior Secondary School	31 (15)	219 (85)	0 (0)	1 (0)	8 (2)
Govt. Arts and Science Degree College	0 (0)	250 (100)	9 (2)	64 (21)	172 (73)
Private Arts and Science Degree College	0 (0)	250 (100)	1 (0)	0 (0)	4 (3)
Govt. Engineering College	0 (0)	250 (100)	0 (0)	0 (0)	75 (28)
Private Engineering College	0 (0)	250 (100)	0 (0)	3 (1)	172 (71)
Govt. Medicine College	0 (0)	250 (100)	0 (0)	0 (0)	249 (99)
Private Medicine College	0 (0)	250 (100)	0 (0)	0 (0)	1 (1)
Govt. Management Institute	0 (0)	250 (100)	0 (0)	0 (0)	176 (75)
Private Management Institute	0 (0)	250 (100)	0 (0)	0 (0)	74 (25)
Govt. Polytechnic	0 (0)	250 (100)	0 (0)	0 (0)	233 (94)
Private Polytechnic	0 (0)	250 (100)	0 (0)	0 (0)	17 (6)
Govt. Vocational Training School/ITI	0 (0)	250 (100)	9 (2)	67 (22)	165 (69)
Private Vocational Training School/ITI	0 (0)	250 (100)	0 (0)	0 (0)	6 (3)
Govt. Non Formal Training Centre	0 (0)	250 (100)	8 (2)	59 (18)	169 (68)
Private Non Formal Training Centre	0 (0)	250 (100)	0 (0)	5 (3)	7 (5)
Govt. School For Disabled	0 (0)	250 (100)	0 (0)	0 (0)	35 (17)
Private School For Disabled	0 (0)	250 (100)	0 (0)	0 (0)	215 (83)
Government Others	0 (0)	250 (100)	0 (0)	0 (0)	0 (0)
Private Others	0 (0)	250 (100)	0 (0)	0 (0)	0 (0)

Note : Distance A : Less than 5 km; B : Between 5-10 km; C : 10+ km.; Source : Data Analysis is based on 2011 Census.

DISCLAIMER

The Terms of Use and Disclaimer of Datanet India Private Limited (hereinafter referred to as "Datanet") for use of this analysis report of **Shahpura Assembly Constituency (Shahpura Vidhan Sabha)** :-

1. **Assembly Factbook™** is a Registered Trade Mark owned by Datanet.
2. All the maps are sketched and graphical representation only and have not been drawn to the scale and also not to represent the actual geographical area or boundary of the unit.
3. The data for the aforesaid analysis is based on authentic sources and has been culled from the various publications of Census, CSO and NSSO for district and block level data, various central and state government departments, Central & State Elections Commissions and the concerned Returning Officers' releases, Electoral Rolls, Election results and allied publications, internal assessment, surveys, estimates and analysis. Therefore, certain adjustment of data at micro level may have been done to arrive closer to the macro data.
4. Data have been provided on an "As Is" and "As AVAILABLE" basis
5. The colours shown in the maps or diagram and charts of a particular party, alliance or AC are indicative and do not represent them.
6. This publication which includes maps, sheets, graphs and data would be the property under copyright of Datanet only. The user may use these for its internal study, analysis and research purposes. It's public display, re-selling or any commercial uses by the user are not allowed.
7. Datanet has taken due care and caution in compilation and processing of data and allied information, but does not guarantee the accuracy, adequacy or completeness of any information/analysis and will be not responsible for any errors or omissions or for the results obtained from the use of such information/analysis.
8. All the contents for the publication have been culled from various authentic sources and Datanet reasonably believes such sources to be reliable, but does not make any representations, express or implied as to the accuracy or fitness of use of such information. The information or contents of the information/analysis do not constitute advice and should not be relied upon in making (or refraining from making) any decision. Any reliance placed upon the information provided by Datanet is the sole responsibility and strictly at the user's risk.
9. In no event will Datanet be liable for any damages (including, without limitation, damages for loss of business projects, or loss of profits) arising in contract, tort or otherwise from the use of or inability to use any of its contents, or from any action taken (or refrained from being taken) as a result of using the analysis or any of its contents. Datanet its directors, owners, editors, officials, employees, distributor and agents or any associate will not be liable for any errors in the information contained or any consequences arising from the use of the contents of the provided information/analysis.
10. If any provision of these terms and conditions is held invalid or illegal or unenforceable for any reason by any court of competent jurisdiction, such provision shall be severed and the remainder of provisions of the terms and conditions shall continue in full force and effect as if the Term of Use had been executed with the invalid, illegal or unenforceable provision eliminated.
11. If there are any discrepancies in the information provided, please bring it to attention of Datanet for suitable rectification measures.

Buy Online This Complete Book At
Datanet India eBooks Store

www.indiastatpublications.com

or go directly at

[http://www.indiastatpublications.com/
Assembly_factbook/Rajasthan/Bhilwara/ Shahpura](http://www.indiastatpublications.com/Assembly_factbook/Rajasthan/Bhilwara/Shahpura)

 **india**stat**elections**

ISBN : 978-93-87293-88-5

