



Rajasthan

Assembly Factbook™

Bikaner East Assembly Constituency



Key Electoral Data of Bikaner East
Assembly Constituency (Vidhan Sabha)

Rajasthan

Assembly Factbook™

Bikaner East Assembly Constituency



Bikaner East Vidhan Sabha

Editor & Director

Dr. R.K. Thukral

Research Editor

Dr. Shafeeq Rahman

Compiled, Researched and Published by Datanet India Pvt. Ltd.

D-100, 1st Floor,

Okhla Industrial Area, Phase-I,
New Delhi- 110020.

Ph.: 91-11- 43580781-84

Email : support@indiastatpublications.com

Website : www.indiastatelections.com

Online Book Store :

www.indiastatpublications.com

Report No. : AFB/RJ-014-0125

ISBN : 978-93-87267-49-7

First Edition : January, 2018

Eighth Updated Edition : January, 2025

Price : Rs. 11500/-

US\$ 310

© Datanet India Pvt. Ltd.

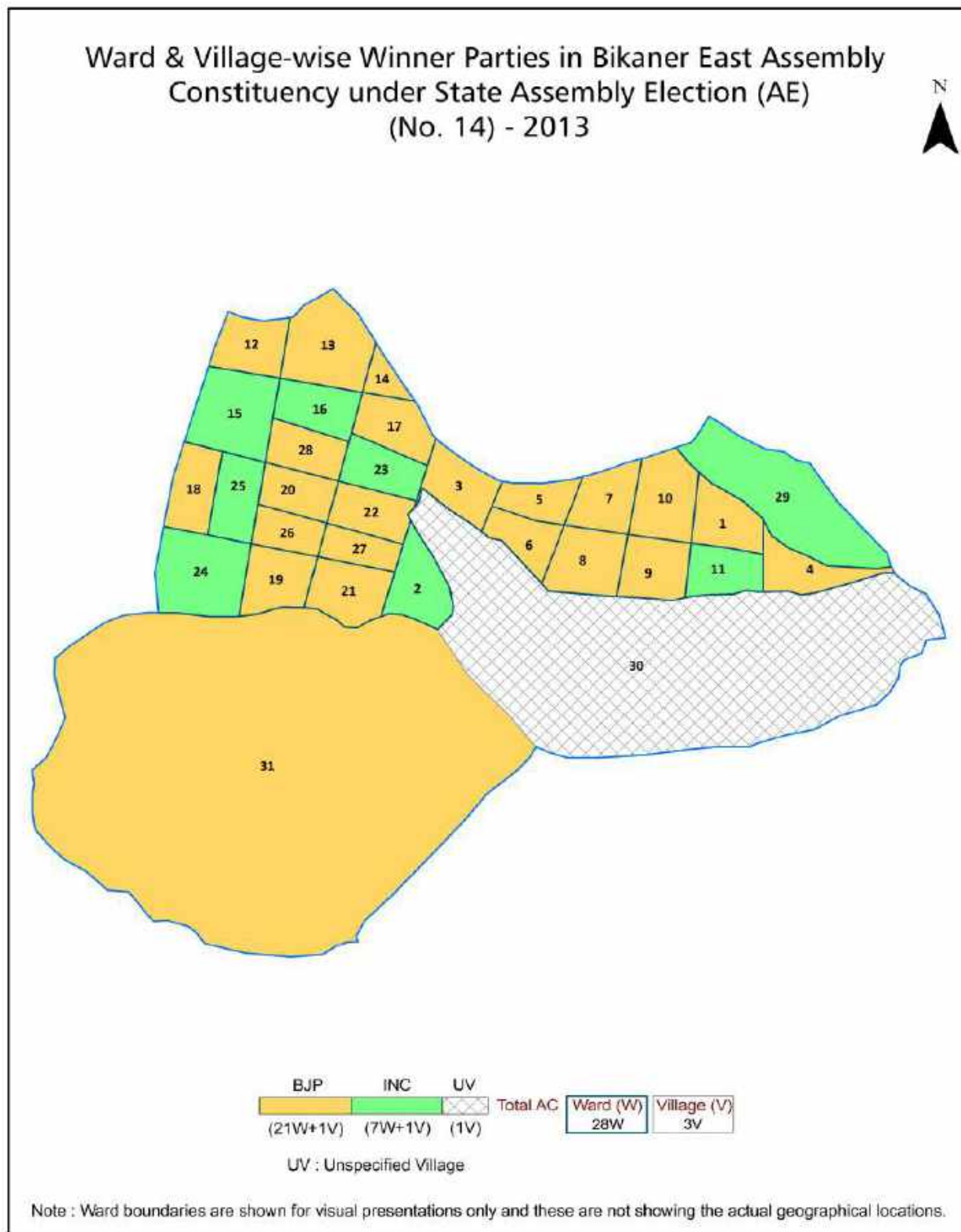
All rights reserved. No part of this book may be reproduced, stored in a retrieval system or transmitted in any form or by any means, mechanical photocopying, photographing, scanning, recording or otherwise without the prior written permission of the publisher. Please refer to Disclaimer at page no. 155 for the use of this publication.

Printed in India

Contents

No.	Particulars	Page No.
	Introduction	
1	Assembly Constituency - (Vidhan Sabha) at a Glance Features of Assembly as per Delimitation Commission of India (2008)	1-2
	Location and Political Maps	
2	Location Map Boundaries of Assembly Constituency - (Vidhan Sabha) in District Boundaries of Assembly Constituency under Parliamentary Constituency - (Lok Sabha) Ward-wise Winner Parties- 2024, 2023, 2019, 2018, 2014, 2013 and 2008	3-11
	Administrative Setup (2011)	
3	District Sub-district Towns Villages Inhabited Villages Uninhabited Villages Village Panchayat Intermediate Panchayat	12-14
	Demographics (2011)	
4	Population Households Rural/Urban Population Ward by Population Size Sex Ratio (Total & 0-6 Years) Religious Population Social Population Literacy Rate	15-17
	Electoral Features	
5	Important Dates of Last Elections Held Electors by Gender Service Electors Voters Voters Turnout Polling Stations & Average Number of Electors per Polling Station Electors by Age Group Present Elected Representatives	18-23
	Historical Summary Election Results	
6	Vote Share of Major Parties Winning Margin (Number & Percentage) Polarity of Parties Summary Result of Assembly Segment of Parliamentary Elections 2024, 2019, 2014 and 2009 Summary Result of Assembly Elections 2023, 2018, 2013 and 2008	24-33
	Polling Station Level Election Results	
7	Name and Number of Polling Station 2024, 2023, 2019, 2018, 2014, 2013 and 2008 Polling Station-wise Electors, Voters & Voters Turnout 2024, 2023, 2019, 2018, 2014, 2013 and 2008 Polling Station wise Elections Results 2024, 2023, 2019, 2018, 2014, 2013 and 2008	34-135
	Share of Assembly Constituency	
8	Share of Assembly Constituency - (Vidhan Sabha) in State, District and Parliamentary Constituency - (Lok Sabha)	136
	Socio-Economic Amenities (2011)	
9	Access to Administrative Units Agricultural, Manufacturing and Industrial Commodities Demographic Indicators Education Health & Manpower Drinking Water Supply Sanitation Entertainment and Recreations Infrastructure Power Food Allocation Distribution and Marketing of Agriculture Commodities Infrastructure Transport and Road Infrastructure Communication Banking and Financial Services Land Use Irrigation Source	138-152
10	Abbreviation & Sources	153-154
11	Disclaimer	155

Location & Political Map



Administrative Setup

List of Village Panchayat & Intermediate Panchayat (Block) Name - 2011

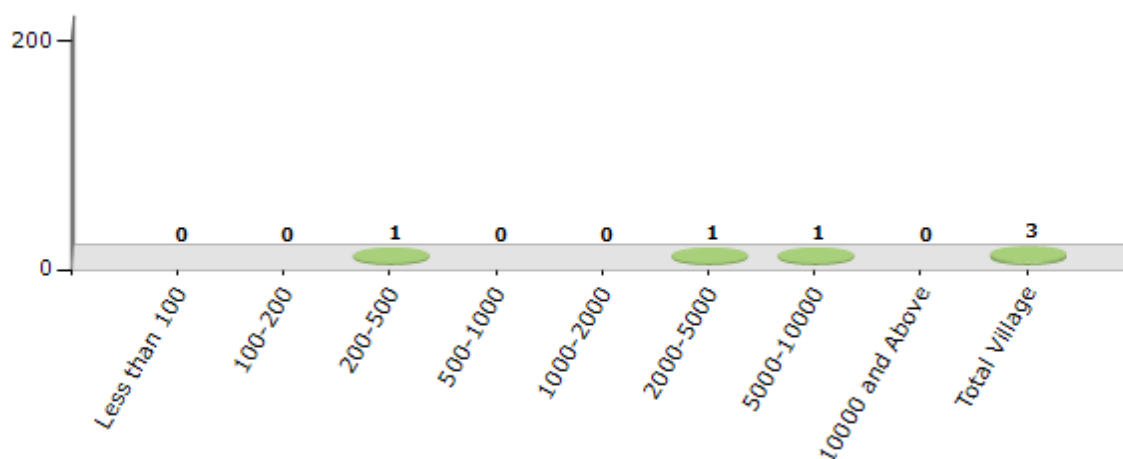
Village Name	Village Panchayat Name	Intermediate Panchayat Name
Jorbeer (Rural)	Garhwala	Bikaner
Ridmalsar Sipahiyan	Ridmalsar Purohitan	Bikaner
Udai Ramsar	Udai Ramsar	Bikaner

Demographic

Number of Villages by Population Size - 2011

Less than 100	100-200	200-500	500-1000	1000-2000	2000-5000	5000-10000	10000 and Above	Total Village
0	0	1	0	0	1	1	0	3

Number of Villages by Population Size - 2011

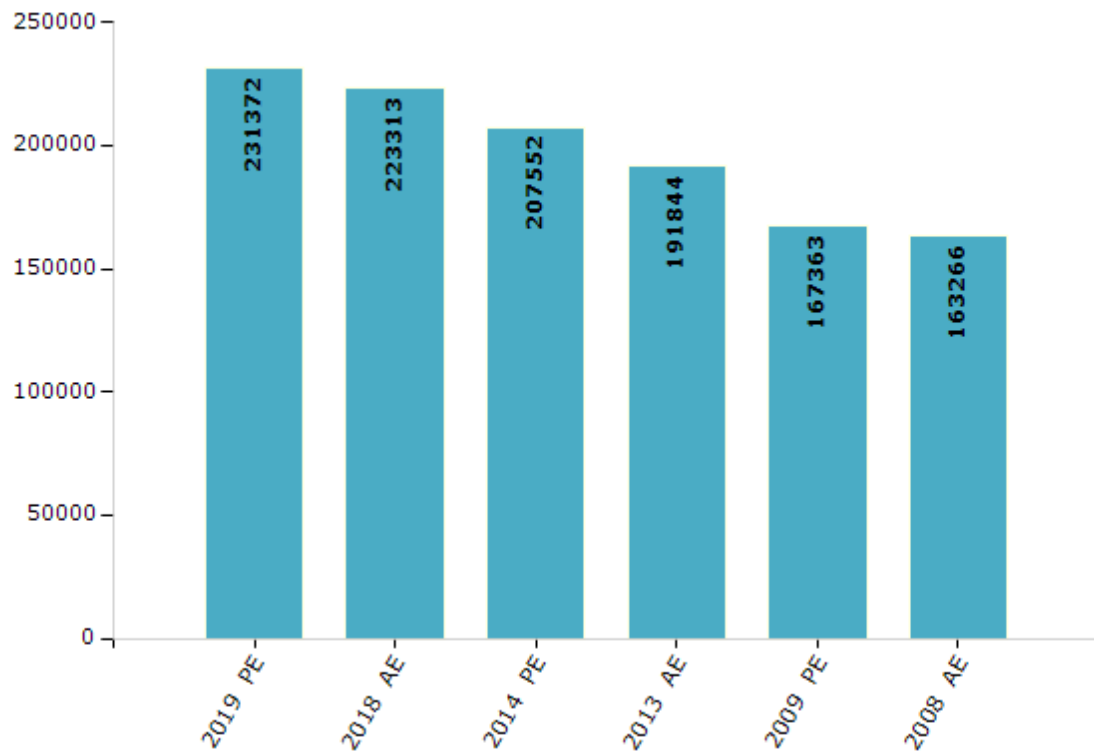


Electoral Features

Electors by Male & Female

Year	Male	Female	Others	Total	Year	Male	Female	Others	Total
2019 PE	118860	112512	0	231372	1993 AE	-	-	-	-
2018 AE	115004	108309	0	223313	1990 AE	-	-	-	-
2014 PE	109464	98088	0	207552	1985 AE	-	-	-	-
2013 AE	101636	90208	0	191844	1980 AE	-	-	-	-
2009 PE	89451	77912	-	167363	1977 AE	-	-	-	-
2008 AE	87126	76140	-	163266	1972 AE	-	-	-	-
2004 PE	-	-	-	-	1967 AE	-	-	-	-
2003 AE	-	-	-	-	1962 AE	-	-	-	-
1999 PE	-	-	-	-	1957 AE	-	-	-	-
1998 AE	-	-	-	-	1952 AE	-	-	-	-

Number of Electors



Note : AE : Assembly Election, PE : Assembly Segment of Parliamentary Election

Historical Summary Election Results

Summary Result of Assembly Election - 2013

Candidate Name	Party	Votes	Votes %
Siddhi Kumari	BJP	77839	58.77
Gopal Lal Gahlot	INC	46162	34.85
Yasmeen Kohari	NUZP	1835	1.39
Mukhatyar	BSP	1106	0.83
Krishan Narayan Sharma	NPEP	605	0.46
Vinod Tanwar	JGP	542	0.41
Swaroop	IND	487	0.37
Yakub Ali Bhati	IND	350	0.26
Ram Kishan Goitan (Soni)	IND	265	0.2
Mangal Chand Prajapat	IND	265	0.2
Hanut Singh Bhati (Kalyansar)	IND	220	0.17
Manoj Kumar Tiwari	SP	176	0.13
Bharat Nanda	IND	160	0.12
Kailash Bakoliya	IND	143	0.11
Devraj Bhati	IND	116	0.09
	NOTA	2187	1.65

Polling Station Level Election Results

Number and Name of Polling Stations (PS) (2018)

Number of Polling Stations	Name of Polling Stations	Number of Polling Stations	Name of Polling Stations
1	Karyalya Awasiya Abhiyantaya, Rajasthan Aawasani Mandal Khand Second, MP Nagar, Bikaner	22	Railway Workshop Upper Primary School, Western Part of Western Block, Old Railway Colony, Lalgah, Bikaner
2	Karyalya UP Awasani Commisior Rajasthan Aawasani Mandal, Left Part MP Nagar, Bikaner	23	Food Corporation of India Godwn, Indra Colony, Lalgah, Bikaner
3	Shri Ramsahay Adarsh Secondary School, Gali No. 2, Left Part, Rampura Basti, Bikaner	24	Adhishashi Abhiyanta Janswasthya Abhiyantriki Vibhag, Right Part, Near New Private Bus Stand, Ganganagar Road, Bikaner
4	Shri Ramsahay Adarsh Secondary School, Gali No. 2, Right Part, Rampura Basti, Bikaner	25	Adhishashi Abhiyanta Janswasthya Abhiyantriki Vibhag, Left Part, Near New Private Bus Stand, Ganganagar Road, Bikaner
5	Govt. Sr. Secondary School, Right Part, Indira Gandhi Nahar Pariyojna, Bikaner	26	Office Town Planning, Karni Nagar, Bikaner
6	Govt. Sr. Secondary School, Left Part, Indira Gandhi Nahar Pariyojna, Bikaner	27	Rajaswha Vishram Grah, Gandhi Nagar, Left Part, Bikaner
7	Shastri Bal Vidhya Mandir Sr. Secondary School, Western Part Room No. 8	28	Rajaswha Vishram Grah, Gandhi Nagar, Right Part, Bikaner
8	Shastri Bal Vidhya Mandir Sr. Secondary School, Southern Part Room No. 6	29	Govt. Upper Primary School, Krishi Mandi, Indra Colony, Bikaner
9	Govt. Upper Primary School, Left Part, Rampura Basti	30	Upnayan Public Upper Primary School, Right Part, FCI Godwn Road, Bikaner
10	Govt. Upper Primary School, Western Part, Rampura Basti	31	Shiksha Sadan No. 2 Upper Primary School, Northern Part, Mata Ji Ke Mandir Ke Pass, Subhashpura, Bikaner
11	Govt. Upper Primary School, Eastern Part, Rampura Basti	32	Shiksha Sadan No. 2, Upper Primary School, South Part, Mata Ji Ke Mandir Ke Pass, Subhashpura, Bikaner
12	Govt. Upper Primary School, Right Part, Rampura Basti	33	Happy Model Secondary School, Subhashpura Bikaner
13	Maghi Devi Sarwati Vidhya Niketan Sr. Secondary School, Left Part	34	Govt. Savitri Bai Fule Girls and Women College Level Hostel Middle Part New Gajner Road, Bikaner
14	Maghi Devi Sarwati Vidhya Niketan Sr. Secondary School, Right Part, Room No. 4	35	Govt. Savitri Bai Fule Girls and Women College Level Hostel Right Part New Gajner Road, Bikaner
15	Dron Children School, Right Part, Gali No. 20, Rampura Basti	36	Office of the District Children Social Justice and Empowerment Department Left Part New Gajner Road Bikaner
16	Dron Children School, Left Part, Gali No. 20, Rampura Basti	37	Doctor B.R. Ambedkar Govt. Children Hostel Social Justice and Empowerment Department Right Part New Gajner Road Bikaner
17	Dron Sr. Secondary School, Right Part Rampura Basti, Muktaprasad Road, Bikaner	38	Doctor B.R. Ambedkar Govt. Children Hostel Social Justice and Empowerment Department Left Part New Gajner Road Bikaner
18	Dron Sr. Secondary School, Left Part Rampura Basti, Muktaprasad Road, Bikaner	39	Maharani Sudarshna College Bikaner East Part Left Side Room No. 11
19	Railway Workshop Upper Primary School, Eastern Part of Eastern Block, Old Railway Colony, Lalgah, Bikaner	40	Maharani Sudarshna College Bikaner East Part Left Side Room No. 12
20	Railway Workshop Upper Primary School, Western Part of Eastern Block, Old Railway Colony, Lalgah, Bikaner	41	Maharani Sudarshna College Bikaner East Part Left Side Room No. 14
21	Railway Workshop Upper Primary School, Eastern Part of Western Block, Old Railway Colony, Lalgah, Bikaner	42	Maharani Sudarshna College Bikaner East Part Left Side Room No. 15

Contd....

Polling Station Level Election Results

Polling Station-wise Votes Secured by Overall Top Five Parties in Bikaner East Assembly in Assembly Election (AE) under Bikaner Parliamentary Constituency in Rajasthan (2018)

Number of Polling Station	Winner - Siddhi Kumari (BJP)	Runner-up - Kanhaiya Lal Jhanwar (INC)	3rd - Gopal Gahlot (IND)	4th - Raphik Shah (BSP)	5th - Yudhisthar Singh Bhati (IND)	NOTA	Other	Total Votes Secured
36	202	397	2	6	2	3	15	627
37	66	620	1	14	1	3	19	724
38	143	586	0	10	2	0	18	759
39	320	75	126	3	5	1	21	551
40	509	142	281	7	5	4	27	975
41	434	104	117	5	5	5	9	679
42	555	131	144	4	5	8	24	871
43	503	266	16	10	19	2	30	846
44	127	647	11	85	52	1	52	975
45	73	894	15	65	5	2	27	1081
46	534	306	3	25	19	3	21	911
47	519	352	2	8	8	4	55	948
48	354	168	10	10	5	1	6	554
49	505	293	29	7	12	4	31	881
50	644	113	2	1	26	4	17	807
51	592	271	55	12	18	4	35	987
52	291	267	95	42	4	3	23	725
53	346	78	181	5	6	1	32	649
54	397	551	1	14	8	2	31	1004
55	325	544	19	12	9	4	59	972
56	230	658	44	6	8	1	48	995
57	340	176	1	2	1	1	13	534
57A	161	377	0	2	0	2	19	561
58	133	776	4	30	2	2	17	964
59	179	567	14	7	1	3	42	813
60	183	490	24	11	49	0	28	785
61	533	271	3	1	9	3	32	852
62	473	75	3	3	1	2	19	576
63	202	439	9	63	4	3	24	744
64	217	376	13	13	2	6	13	640
65	331	241	4	2	0	4	6	588
66	492	110	5	1	3	5	14	630
67	396	171	12	5	3	2	14	603
68	532	179	3	3	14	8	15	754
69	650	165	7	0	28	9	24	883

Contd....

Polling Station Level Election Results

Winner, Runner-up and 3rd Party Position & Winning Margin According to Polling Stations in Bikaner East Assembly in Assembly Election (AE) under Bikaner Parliamentary Constituency in Rajasthan (2018)

Polling Station Number	Winner Party	Winner Votes (%)	Runner-up Party	Runner-up Votes (%)	Winning Margin Votes (%)	Third Party	Third Party Votes (%)	Other Votes (%)
70	BJP	517 (54.14)	INC	366 (38.32)	151 (15.82)	IND (YSB)	19 (1.99)	53 (5.55)
71	BJP	579 (66.63)	INC	235 (27.04)	344 (39.59)	IND (YSB)	11 (1.27)	44 (5.06)
72	INC	654 (68.7)	BJP	210 (22.06)	444 (46.64)	BSP	53 (5.57)	35 (3.68)
73	INC	607 (72.52)	BJP	180 (21.51)	427 (51.01)	BSP	15 (1.79)	35 (4.18)
74	INC	636 (70.51)	BJP	222 (24.61)	414 (45.9)	BSP	14 (1.55)	30 (3.33)
75	BJP	571 (60.81)	INC	304 (32.37)	267 (28.44)	BSP	17 (1.81)	47 (5.01)
76	INC	455 (73.86)	BJP	125 (20.29)	330 (53.57)	IND (MLG)	11 (1.79)	25 (4.06)
77	BJP	472 (68.8)	INC	180 (26.24)	292 (42.56)	IND (GG)	15 (2.19)	19 (2.77)
78	BJP	413 (62.39)	INC	217 (32.78)	196 (29.61)	IND (GG)	10 (1.51)	22 (3.32)
79	INC	621 (72.55)	BJP	162 (18.93)	459 (53.62)	IND (YSB)	20 (2.34)	53 (6.19)
80	INC	567 (70.26)	BJP	213 (26.39)	354 (43.87)	IND (YSB)	13 (1.61)	14 (1.73)
81	INC	413 (57.6)	BJP	280 (39.05)	133 (18.55)	BSP	6 (0.84)	18 (2.51)
82	BJP	482 (77.49)	INC	106 (17.04)	376 (60.45)	IND (YSB)	10 (1.61)	24 (3.86)
83	BJP	496 (51.24)	IND (GG)	282 (29.13)	214 (22.11)	INC	150 (15.5)	40 (4.13)
84	BJP	569 (62.53)	INC	171 (18.79)	398 (43.74)	IND (GG)	131 (14.4)	39 (4.29)
85	BJP	650 (68.71)	INC	243 (25.69)	407 (43.02)	IND (GG)	11 (1.16)	42 (4.44)
86	BJP	564 (66.82)	INC	224 (26.54)	340 (40.28)	IND (GG)	30 (3.55)	26 (3.08)
87	BJP	362 (55.69)	INC	221 (34)	141 (21.69)	IND (YSB)	46 (7.08)	21 (3.23)
88	BJP	328 (58.47)	INC	208 (37.08)	120 (21.39)	ARJP	4 (0.71)	21 (3.74)
89	INC	63 (64.29)	BJP	31 (31.63)	32 (32.66)	BSP	2 (2.04)	2 (2.04)
90	INC	27 (57.45)	BJP	19 (40.43)	8 (17.02)	ARJP	1 (2.13)	0 (0)
91	INC	414 (55.87)	BJP	268 (36.17)	146 (19.7)	RLTP	11 (1.48)	48 (6.48)
92	INC	450 (54.61)	BJP	278 (33.74)	172 (20.87)	IND (YSB)	26 (3.16)	70 (8.5)
93	INC	585 (62.7)	BJP	301 (32.26)	284 (30.44)	BSP	11 (1.18)	36 (3.86)
94	BJP	394 (51.57)	INC	339 (44.37)	55 (7.2)	ARJP	7 (0.92)	24 (3.14)
95	BJP	450 (55.69)	INC	304 (37.62)	146 (18.07)	IND (GG)	23 (2.85)	31 (3.84)
96	BJP	313 (85.52)	INC	45 (12.3)	268 (73.22)	BSP	2 (0.55)	6 (1.64)
97	BJP	378 (57.71)	INC	199 (30.38)	179 (27.33)	IND (GG)	50 (7.63)	28 (4.27)
98	BJP	588 (72.68)	INC	188 (23.24)	400 (49.44)	IND (YSB)	8 (0.99)	25 (3.09)
99	BJP	652 (68.06)	INC	230 (24.01)	422 (44.05)	IND (GG)	40 (4.18)	36 (3.76)
100	BJP	441 (52.81)	INC	308 (36.89)	133 (15.92)	IND (AS)	51 (6.11)	35 (4.19)
101	BJP	469 (52)	INC	348 (38.58)	121 (13.42)	IND (GG)	25 (2.77)	60 (6.65)
102	BJP	277 (48.01)	INC	229 (39.69)	48 (8.32)	IND (YSB)	63 (10.92)	8 (1.39)
103	BJP	315 (50.56)	INC	266 (42.7)	49 (7.86)	AAP	11 (1.77)	31 (4.98)
104	BJP	490 (60.42)	INC	273 (33.66)	217 (26.76)	IND (GG)	16 (1.97)	32 (3.95)

Contd....

Socio-Economic Amenities - Rural

Access to Education Facilities

Particulars	Number of Village (% of Population)				
	Available	Not Available	If Not Available (Distance of Nearest Facility)		
			A	B	C
Govt. Primary School	2 (96)	1 (4)	0 (0)	0 (0)	0 (0)
Private Primary School	1 (71)	2 (29)	1 (4)	0 (0)	0 (0)
Govt. Middle School	2 (96)	1 (4)	1 (4)	0 (0)	0 (0)
Private Middle School	1 (71)	2 (29)	0 (0)	0 (0)	0 (0)
Govt. Secondary School	2 (96)	1 (4)	1 (4)	0 (0)	0 (0)
Private Secondary School	1 (71)	2 (29)	0 (0)	0 (0)	0 (0)
Govt. Senior Secondary School	1 (71)	2 (29)	0 (0)	1 (25)	0 (0)
Private Senior Secondary School	0 (0)	3 (100)	0 (0)	1 (4)	0 (0)
Govt. Arts and Science Degree College	0 (0)	3 (100)	0 (0)	2 (29)	1 (71)
Private Arts and Science Degree College	0 (0)	3 (100)	0 (0)	0 (0)	0 (0)
Govt. Engineering College	0 (0)	3 (100)	0 (0)	2 (29)	1 (71)
Private Engineering College	0 (0)	3 (100)	0 (0)	0 (0)	0 (0)
Govt. Medicine College	0 (0)	3 (100)	0 (0)	2 (29)	1 (71)
Private Medicine College	0 (0)	3 (100)	0 (0)	0 (0)	0 (0)
Govt. Management Institute	0 (0)	3 (100)	0 (0)	3 (100)	0 (0)
Private Management Institute	0 (0)	3 (100)	0 (0)	0 (0)	0 (0)
Govt. Polytechnic	0 (0)	3 (100)	0 (0)	2 (29)	1 (71)
Private Polytechnic	0 (0)	3 (100)	0 (0)	0 (0)	0 (0)
Govt. Vocational Training School/ITI	0 (0)	3 (100)	0 (0)	3 (100)	0 (0)
Private Vocational Training School/ITI	0 (0)	3 (100)	0 (0)	0 (0)	0 (0)
Govt. Non Formal Training Centre	0 (0)	3 (100)	0 (0)	2 (29)	1 (71)
Private Non Formal Training Centre	0 (0)	3 (100)	0 (0)	0 (0)	0 (0)
Govt. School For Disabled	0 (0)	3 (100)	0 (0)	0 (0)	0 (0)
Private School For Disabled	0 (0)	3 (100)	0 (0)	2 (29)	1 (71)
Government Others	0 (0)	3 (100)	0 (0)	0 (0)	0 (0)
Private Others	0 (0)	3 (100)	0 (0)	0 (0)	0 (0)

Note : Distance A : Less than 5 km; B : Between 5-10 km; C : 10+ km.; Source : Data Analysis is based on 2011 Census.

DISCLAIMER

The Terms of Use and Disclaimer of Datanet India Private Limited (hereinafter referred to as "Datanet") for use of this analysis report of **Bikaner East Assembly Constituency (Bikaner East Vidhan Sabha)** :-

1. **Assembly Factbook™** is a Registered Trade Mark owned by Datanet.
2. All the maps are sketched and graphical representation only and have not been drawn to the scale and also not to represent the actual geographical area or boundary of the unit.
3. The data for the aforesaid analysis is based on authentic sources and has been culled from the various publications of Census, CSO and NSSO for district and block level data, various central and state government departments, Central & State Elections Commissions and the concerned Returning Officers' releases, Electoral Rolls, Election results and allied publications, internal assessment, surveys, estimates and analysis. Therefore, certain adjustment of data at micro level may have been done to arrive closer to the macro data.
4. Data have been provided on an "As Is" and "As AVAILABLE" basis
5. The colours shown in the maps or diagram and charts of a particular party, alliance or AC are indicative and do not represent them.
6. This publication which includes maps, sheets, graphs and data would be the property under copyright of Datanet only. The user may use these for its internal study, analysis and research purposes. It's public display, re-selling or any commercial uses by the user are not allowed.
7. Datanet has taken due care and caution in compilation and processing of data and allied information, but does not guarantee the accuracy, adequacy or completeness of any information/analysis and will be not responsible for any errors or omissions or for the results obtained from the use of such information/analysis.
8. All the contents for the publication have been culled from various authentic sources and Datanet reasonably believes such sources to be reliable, but does not make any representations, express or implied as to the accuracy or fitness of use of such information. The information or contents of the information/analysis do not constitute advice and should not be relied upon in making (or refraining from making) any decision. Any reliance placed upon the information provided by Datanet is the sole responsibility and strictly at the user's risk.
9. In no event will Datanet be liable for any damages (including, without limitation, damages for loss of business projects, or loss of profits) arising in contract, tort or otherwise from the use of or inability to use any of its contents, or from any action taken (or refrained from being taken) as a result of using the analysis or any of its contents. Datanet its directors, owners, editors, officials, employees, distributor and agents or any associate will not be liable for any errors in the information contained or any consequences arising from the use of the contents of the provided information/analysis.
10. If any provision of these terms and conditions is held invalid or illegal or unenforceable for any reason by any court of competent jurisdiction, such provision shall be severed and the remainder of provisions of the terms and conditions shall continue in full force and effect as if the Term of Use had been executed with the invalid, illegal or unenforceable provision eliminated.
11. If there are any discrepancies in the information provided, please bring it to attention of Datanet for suitable rectification measures.

**Buy Online This Complete Book At
Datanet India eBooks Store**

www.indiastatpublications.com

or go directly at

**[http://www.indiastatpublications.com/
Assembly_factbook/Rajasthan/Bikaner/ Bikaner_East](http://www.indiastatpublications.com/Assembly_factbook/Rajasthan/Bikaner/Bikaner_East)**

 **indiaSTAT**elections

ISBN : 978-93-87267-49-7



9 789387 267497