



Rajasthan

Assembly Factbook™

Dungargarh Assembly Constituency



Key Electoral Data of Dungargarh
Assembly Constituency (Vidhan Sabha)

Rajasthan
Assembly FactbookTM
Dungargarh Assembly Constituency



Dungargarh Vidhan Sabha

Editor & Director

Dr. R.K. Thukral

Research Editor

Dr. Shafeeq Rahman

Compiled, Researched and Published by Datanet India Pvt. Ltd.

D-100, 1st Floor,

Okhla Industrial Area, Phase-I,
New Delhi- 110020.

Ph.: 91-11- 43580781-84

Email : support@indiastatpublications.com

Website : www.indiastatelections.com

Online Book Store :

www.indiastatpublications.com

Report No. : AFB/RJ-017-0125

ISBN : 978-93-87267-71-8

First Edition : January, 2018

Eighth Updated Edition : January, 2025

Price : Rs. 11500/-

US\$ 310

© Datanet India Pvt. Ltd.

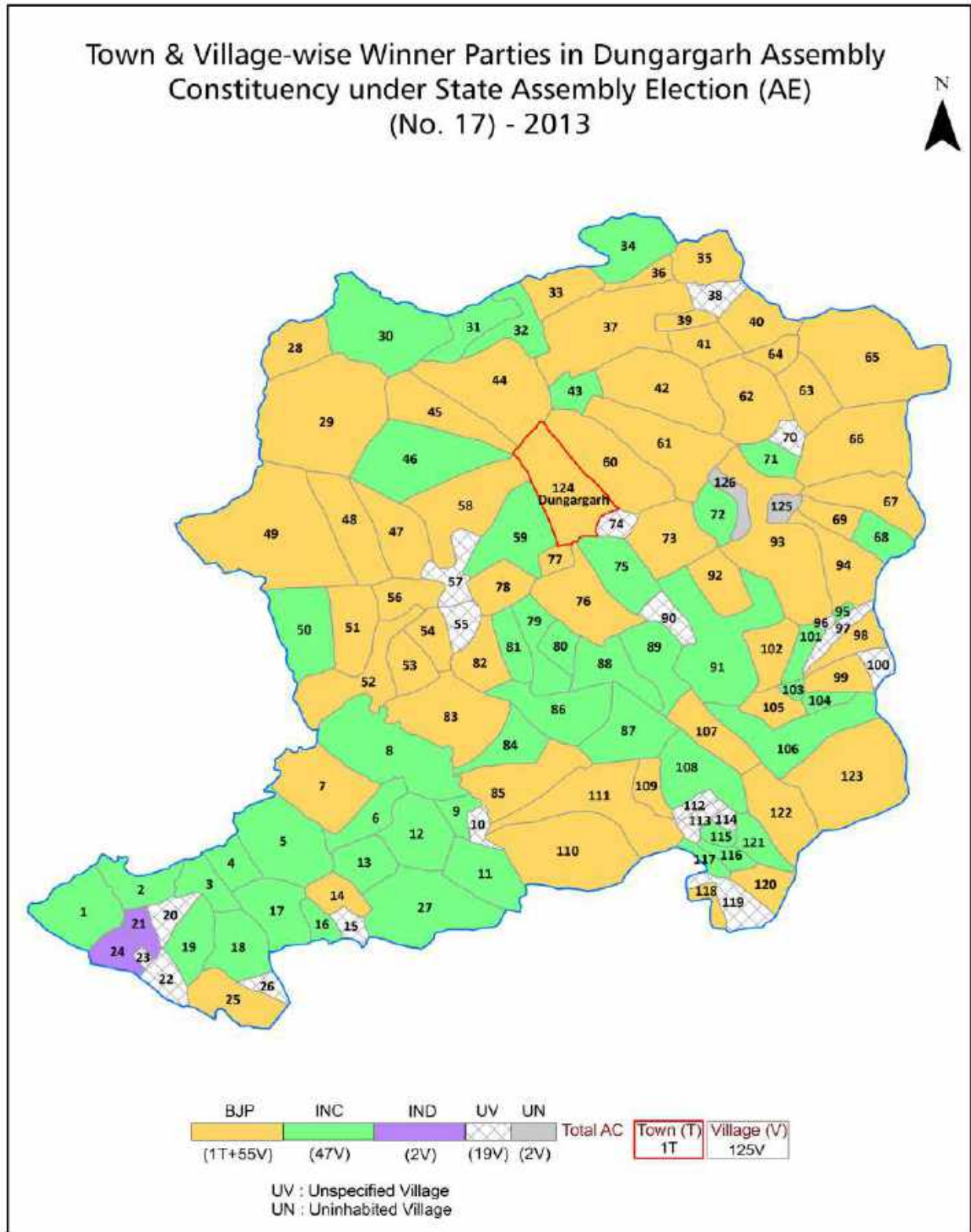
All rights reserved. No part of this book may be reproduced, stored in a retrieval system or transmitted in any form or by any means, mechanical photocopying, photographing, scanning, recording or otherwise without the prior written permission of the publisher. Please refer to Disclaimer at page no. 176 for the use of this publication.

Printed in India

Contents

No.	Particulars	Page No.
	Introduction	
1	Assembly Constituency - (Vidhan Sabha) at a Glance Features of Assembly as per Delimitation Commission of India (2008)	1-2
	Location and Political Maps	
2	Location Map Boundaries of Assembly Constituency - (Vidhan Sabha) in District Boundaries of Assembly Constituency under Parliamentary Constituency - (Lok Sabha) Town & Village-wise Winner Parties- 2024, 2023, 2019, 2014, 2013, 2009 and 2008	3-11
	Administrative Setup (2011)	
3	District Sub-district Towns Villages Inhabited Villages Uninhabited Villages Village Panchayat Intermediate Panchayat	12-19
	Demographics (2011)	
4	Population Households Rural/Urban Population Towns and Villages by Population Size Sex Ratio (Total & 0-6 Years) Religious Population Social Population Literacy Rate	20-21
	Electoral Features	
5	Important Dates of Last Elections Held Electors by Gender Service Electors Voters Voters Turnout Polling Stations & Average Number of Electors per Polling Station Electors by Age Group Present Elected Representatives	22-27
	Historical Summary Election Results	
6	Vote Share of Major Parties Winning Margin (Number & Percentage) Polarity of Parties Summary Result of Assembly Segment of Parliamentary Elections 2024, 2019, 2014, 2009, 2004 and 1999 Summary Result of Assembly Elections 2023, 2018, 2013, 2008, 2003, 1998, 1993, 1990, 1985, 1980, 1977, 1972, 1967, 1962 and 1957	28-50
	Polling Station Level Election Results	
7	Name and Number of Polling Station 2024, 2023, 2019, 2014, 2013, 2009 and 2008 Polling Station-wise Electors, Voters & Voters Turnout 2024, 2023, 2019, 2014, 2013, 2009 and 2008 Polling Station wise Elections Results 2024, 2023, 2019, 2014, 2013, 2009 and 2008	51-156
	Share of Assembly Constituency	
8	Share of Assembly Constituency - (Vidhan Sabha) in State, District and Parliamentary Constituency - (Lok Sabha)	157
	Socio-Economic Amenities (2011)	
9	Access to Administrative Units Agricultural, Manufacturing and Industrial Commodities Demographic Indicators Education Health & Manpower Drinking Water Supply Sanitation Entertainment and Recreations Infrastructure Power Food Allocation Distribution and Marketing of Agriculture Commodities Infrastructure Transport and Road Infrastructure Communication Banking and Financial Services Land Use Irrigation Source	159-173
10	Abbreviation & Sources	174-175
11	Disclaimer	176

Location & Political Map



Administrative Setup

List of Village Panchayat & Intermediate Panchayat (Block) Name - 2011

Village Name	Village Panchayat Name	Intermediate Panchayat Name
Abhaisingh Pura	Riri	Sridungargarh
Adsar Purohitan	Adsar Purohitan	Sridungargarh
Amritwasi	Indpalsar Sankhlan	Sridungargarh
Badela	Badela	Sridungargarh
Badhnoo	Badhnoo	Nokha
Bainisar	Lakhasar	Sridungargarh
Bakhtawarpura	Berasar	Nokha
Bana	Bana	Sridungargarh
Baniya	Kuchor Athooni	Nokha
Bapeu	Bapeu	Sridungargarh
Bapeu Purohitan	Bapeu	Sridungargarh
Barjangsar	Barjangsar	Sridungargarh
Basi Maiyan	Dulhasar	Sridungargarh
Basi Udawatan	Siniyala	Nokha
Beedasariya	Masoori	Nokha
Beegawas Ramsara	Indpalsar Sankhlan	Sridungargarh
Beejhansar	Beejhansar	Sridungargarh
Beeramsar	Udrasar	Sridungargarh
Berasar	Berasar	Nokha
Bhojas	Dusarna Pandreekji	Sridungargarh
Bhom Beedasariya	Masoori	Nokha
Bhom Kirtasar	Morkhana	Nokha
Bigga	Bigga	Sridungargarh
Delwan	Gusainsar	Sridungargarh
Derajsar	Sudsar	Sridungargarh
Dhaneru	Badela	Sridungargarh
Dharmas	Dharmas	Sridungargarh
Dheerdesar Chotiyan	Dheerdesar Chotiyan	Sridungargarh
Dheerdesar Purohitan	Surjangsar	Sridungargarh

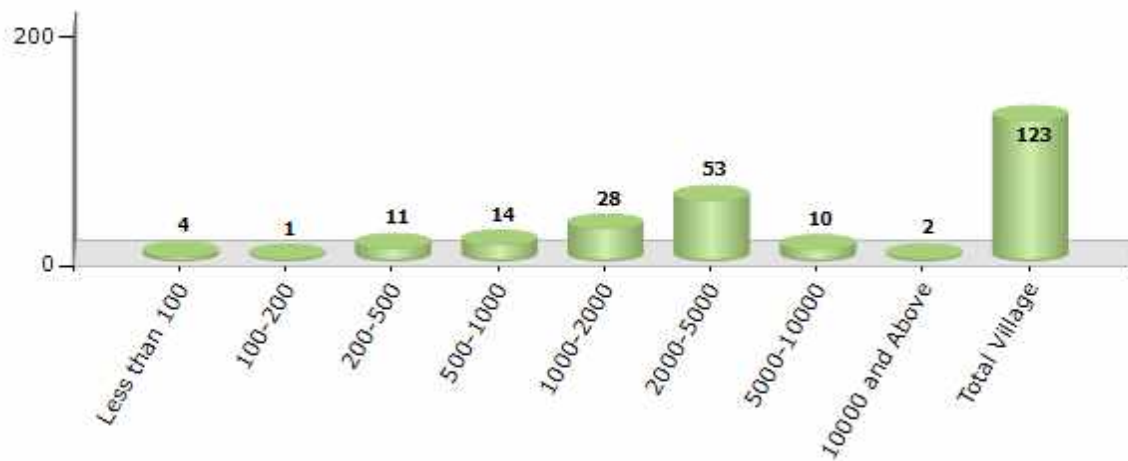
Contd....

Demographic

Number of Villages by Population Size - 2011

Less than 100	100-200	200-500	500-1000	1000-2000	2000-5000	5000-10000	10000 and Above	Total Village
4	1	11	14	28	53	10	2	123

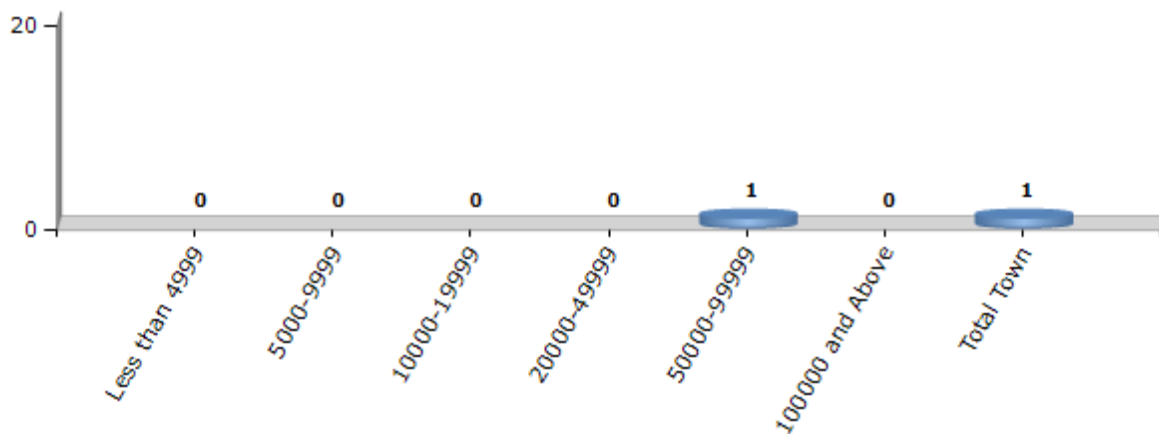
Number of Villages by Population Size - 2011



Number of Towns by Population Size - 2011

Less than 4999	5000-9999	10000-19999	20000-49999	50000-99999	100000 and Above	Total Town
0	0	0	0	1	0	1

Number of Towns by Population Size - 2011

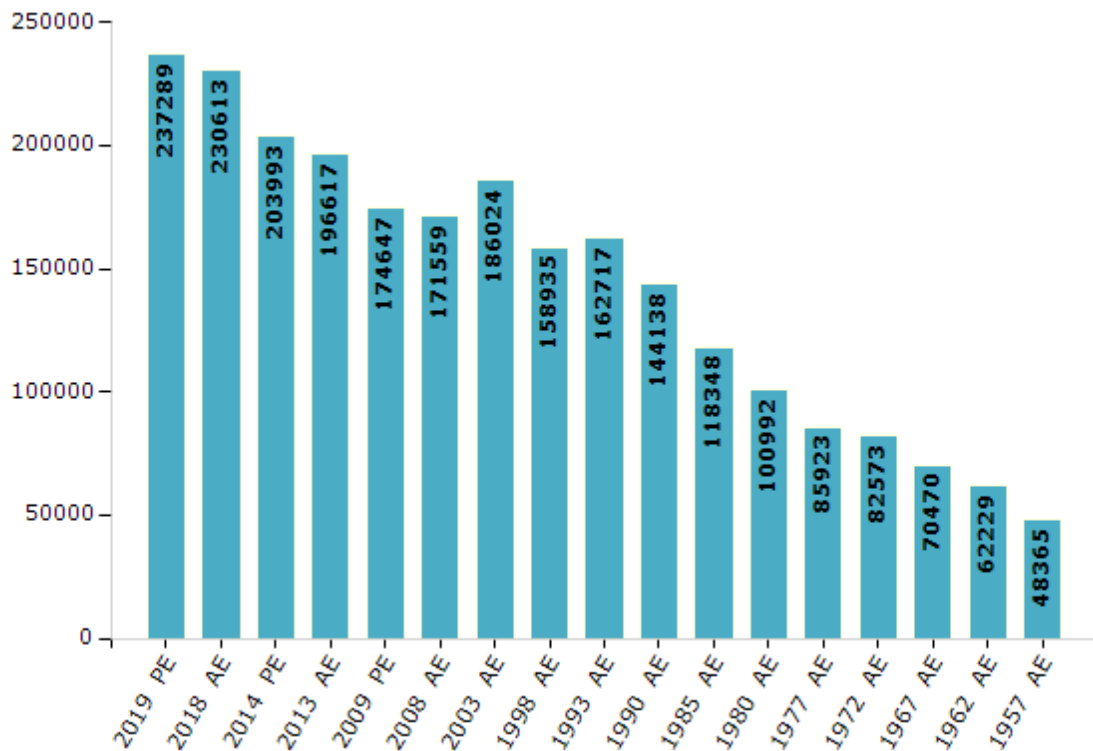


Electoral Features

Electors by Male & Female

Year	Male	Female	Others	Total	Year	Male	Female	Others	Total
2019 PE	125475	111806	8	237289	1993 AE	86167	76550	-	162717
2018 AE	121796	108817	0	230613	1990 AE	76630	67508	-	144138
2014 PE	107543	96450	0	203993	1985 AE	61494	56854	-	118348
2013 AE	103556	93061	0	196617	1980 AE	50585	50407	-	100992
2009 PE	91657	82990	-	174647	1977 AE	43477	42446	-	85923
2008 AE	89485	82074	-	171559	1972 AE	42078	40495	-	82573
2004 PE	-	-	-	-	1967 AE	-	-	-	70470
2003 AE	96574	89450	-	186024	1962 AE	-	-	-	62229
1999 PE	-	-	-	-	1957 AE	-	-	-	48365
1998 AE	82683	76252	-	158935	1952 AE	-	-	-	-

Number of Electors

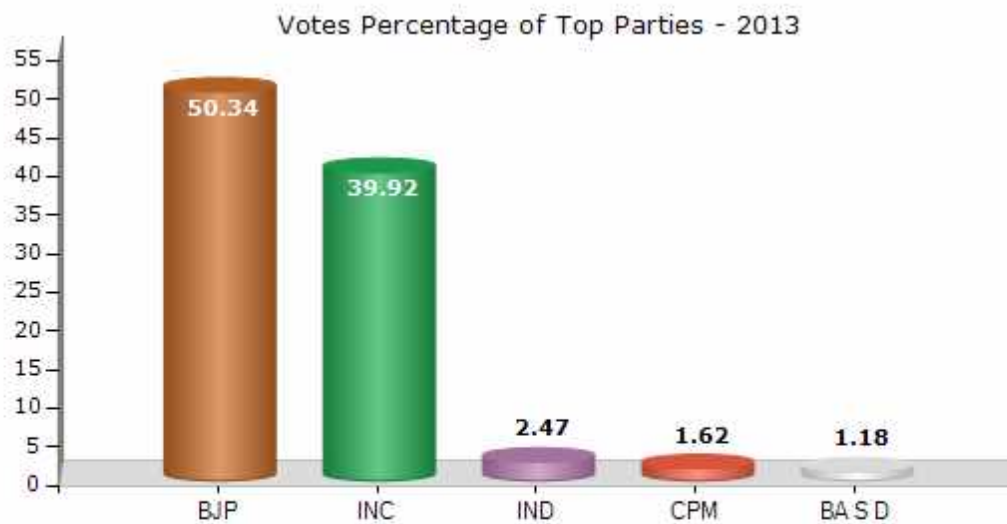


Note : AE : Assembly Election, PE : Assembly Segment of Parliamentary Election

Historical Summary Election Results

Summary Result of Assembly Election - 2013

Candidate Name	Party	Votes	Votes %
Kishana Ram	BJP	78278	50.34
Mangla Ram Godara	INC	62076	39.92
Sher Singh	IND	3847	2.47
Ashok Kumar	CPM	2527	1.62
Kapil Kumar Meghwal	BA S D	1837	1.18
Rameshwar Lal	BSP	1810	1.16
Manoj Kumar Sarswat	IND	1005	0.65
Kesu Ram Nayak	IND	606	0.39
Madan Lal	LJP	474	0.3
Omprakash Nath Sidh	IND	457	0.29
	NOTA	2597	1.67



Polling Station Level Election Results

Number and Name of Polling Stations (PS) (2013)

Number of Polling Stations	Name of Polling Stations	Number of Polling Stations	Name of Polling Stations
1	Sheruna	19	Punrasar
1A	Sheruna	20	Punrasar
2	Sheruna	21	Rajpura
2A	Sheruna	22	Beejhansar
3	Narsisar	22A	Beejhansar
4	Derajsar	23	Manakrasar
5	Derajsar	24	Lodheran
6	Sudsar	25	Delwan
7	Teu	26	Gusainsar
7A	Teu	27	Gusainsar
8	Dulchasar	28	Dholiya
9	Dulchasar	29	Udrasar
10	Dulchasar	30	Udrasar
11	Gopalsar	31	Ladhriya
12	Jhanjheu	32	Jalabsar
13	Jodhasar	33	Beeramsar
14	Lakhasar	34	Lakhansar
15	Lakhasar	35	Surjansar
16	Samandsar	36	Surjansar
17	Samandsar	37	Dheerdesar Purohitan
18	Punrasar	38	Adsar

Contd....

Polling Station Level Election Results

Polling Station-wise Votes Secured by Overall Top Five Parties in Dungargarh Assembly in Assembly Election (AE) under Bikaner Parliamentary Constituency in Rajasthan (2013)

Number of Polling Station	Winner - Kishana Ram (BJP)	Runner-up - Mangla Ram Godara (INC)	3rd - Sher Singh (IND)	4th - Ashok Kumar (CPM)	5th - Kapil Kumar Meghwal (BA S D)	NOTA	Other	Total Votes Secured
32	461	637	5	15	17	9	25	1169
33	276	251	7	7	5	8	9	563
34	481	310	1	17	4	4	9	826
35	372	321	2	8	11	12	27	753
36	491	154	11	14	8	20	12	710
37	678	185	7	16	5	8	15	914
38	540	206	5	6	4	12	17	790
39	505	253	8	25	14	35	37	877
40	293	163	2	5	9	2	9	483
41	424	310	6	8	7	7	11	773
42	400	310	9	27	18	16	28	808
43	372	413	15	8	21	35	30	894
44	410	176	2	4	3	2	9	606
44A	316	211	6	8	11	14	16	582
45	480	399	4	13	17	25	26	964
46	452	83	6	11	3	7	14	576
47	462	68	6	2	1	4	5	548
48	463	291	12	12	6	19	25	828
49	477	388	4	16	5	15	17	922
50	487	240	4	19	16	27	25	818
51	652	449	11	21	16	5	28	1182
52	321	374	7	15	14	7	20	758
52A	341	232	0	6	5	3	7	594
53	495	77	0	8	4	1	40	625
54	446	302	2	5	5	7	40	807
55	479	293	1	5	9	4	13	804
56	484	175	4	7	6	5	16	697
57	809	190	7	6	1	9	7	1029
58	842	239	10	8	5	29	12	1145
59	553	143	10	2	1	5	7	721
60	356	115	2	1	1	4	3	482
61	473	130	3	2	1	0	3	612
62	576	172	5	4	1	6	2	766
63	466	243	9	6	5	13	16	758
63A	303	86	4	5	3	1	8	410

Contd....

Polling Station Level Election Results

Winner, Runner-up and 3rd Party Position & Winning Margin According to Polling Stations in Dungargarh Assembly in Assembly Election (AE) under Bikaner Parliamentary Constituency in Rajasthan (2013)

Polling Station Number	Winner Party	Winner Votes (%)	Runner-up Party	Runner-up Votes (%)	Winning Margin Votes (%)	Third Party	Third Party Votes (%)	Other Votes (%)
64	BJP	765 (84.53)	INC	125 (13.81)	640 (70.72)	IND (MKS)	4 (0.44)	11 (1.22)
65	BJP	258 (70.3)	INC	101 (27.52)	157 (42.78)	CPM	3 (0.82)	5 (1.36)
66	BJP	382 (83.59)	INC	64 (14)	318 (69.58)	IND (SS)	2 (0.44)	9 (1.97)
67	BJP	447 (77.47)	INC	114 (19.76)	333 (57.71)	IND (SS)	4 (0.69)	12 (2.08)
67A	BJP	386 (80.25)	INC	81 (16.84)	305 (63.41)	CPM	7 (1.46)	7 (1.46)
68	BJP	377 (72.78)	INC	120 (23.17)	257 (49.61)	IND (SS)	7 (1.35)	14 (2.7)
68A	BJP	329 (79.47)	INC	76 (18.36)	253 (61.11)	IND (SS)	3 (0.72)	6 (1.45)
69	BJP	539 (52.43)	INC	423 (41.15)	116 (11.28)	BA S D	14 (1.36)	52 (5.06)
70	BJP	447 (74.01)	INC	139 (23.01)	308 (50.99)	CPM	6 (0.99)	12 (1.99)
71	BJP	634 (74.94)	INC	175 (20.69)	459 (54.26)	BSP	8 (0.95)	29 (3.43)
72	BJP	454 (53.98)	INC	355 (42.21)	99 (11.77)	BSP	10 (1.19)	22 (2.62)
73	BJP	572 (66.67)	INC	264 (30.77)	308 (35.9)	BSP	6 (0.7)	16 (1.86)
74	BJP	318 (49.84)	INC	283 (44.36)	35 (5.49)	CPM	7 (1.1)	30 (4.7)
75	BJP	315 (56.25)	INC	218 (38.93)	97 (17.32)	BSP	7 (1.25)	20 (3.57)
76	BJP	431 (67.24)	INC	184 (28.71)	247 (38.53)	IND (SS)	8 (1.25)	18 (2.81)
77	BJP	589 (59.56)	INC	346 (34.98)	243 (24.57)	IND (MKS)	14 (1.42)	40 (4.04)
78	BJP	386 (74.95)	INC	112 (21.75)	274 (53.2)	CPM	4 (0.78)	13 (2.52)
79	INC	317 (48.92)	BJP	315 (48.61)	2 (0.31)	IND (SS)	5 (0.77)	11 (1.7)
80	BJP	443 (60.68)	INC	254 (34.79)	189 (25.89)	CPM	6 (0.82)	27 (3.7)
81	BJP	640 (68.38)	INC	246 (26.28)	394 (42.09)	CPM	10 (1.07)	40 (4.27)
82	BJP	479 (53.52)	INC	361 (40.34)	118 (13.18)	IND (SS)	13 (1.45)	42 (4.69)
83	BJP	527 (71.22)	INC	189 (25.54)	338 (45.68)	CPM	6 (0.81)	18 (2.43)
84	BJP	497 (69.12)	INC	186 (25.87)	311 (43.25)	BA S D	7 (0.97)	29 (4.03)
85	BJP	540 (69.95)	INC	182 (23.58)	358 (46.37)	IND (SS)	17 (2.2)	33 (4.27)
86	BJP	376 (61.74)	INC	192 (31.53)	184 (30.21)	BA S D	11 (1.81)	30 (4.93)
87	BJP	536 (56.66)	INC	354 (37.42)	182 (19.24)	BSP	10 (1.06)	46 (4.86)
88	BJP	459 (60.71)	INC	242 (32.01)	217 (28.7)	BA S D	8 (1.06)	47 (6.22)
88A	INC	426 (72.08)	BJP	120 (20.3)	306 (51.78)	BA S D	18 (3.05)	27 (4.57)
89	BJP	495 (83.33)	INC	65 (10.94)	430 (72.39)	IND (MKS)	7 (1.18)	27 (4.55)
90	BJP	425 (78.56)	INC	86 (15.9)	339 (62.66)	IND (SS)	8 (1.48)	22 (4.07)
91	INC	230 (50.55)	BJP	192 (42.2)	38 (8.35)	BSP	8 (1.76)	25 (5.49)
92	INC	260 (73.86)	BJP	66 (18.75)	194 (55.11)	CPM	13 (3.69)	13 (3.69)
93	INC	242 (62.05)	BJP	125 (32.05)	117 (30)	CPM	6 (1.54)	17 (4.36)
94	BJP	318 (58.78)	INC	181 (33.46)	137 (25.32)	IND (SS)	8 (1.48)	34 (6.28)
95	BJP	604 (56.45)	INC	376 (35.14)	228 (21.31)	CPM	14 (1.31)	76 (7.1)

Contd....

Socio-Economic Amenities - Rural

Access to Education Facilities

Particulars	Number of Village (% of Population)				
	Available	Not Available	If Not Available (Distance of Nearest Facility)		
			A	B	C
Govt. Primary School	107 (99)	16 (1)	2 (0)	1 (0)	1 (0)
Private Primary School	89 (90)	34 (10)	6 (1)	6 (1)	0 (0)
Govt. Middle School	84 (91)	39 (9)	10 (3)	3 (0)	3 (1)
Private Middle School	55 (62)	68 (38)	5 (1)	4 (0)	4 (1)
Govt. Secondary School	56 (73)	67 (27)	25 (11)	26 (11)	6 (2)
Private Secondary School	30 (45)	93 (55)	1 (0)	1 (0)	3 (1)
Govt. Senior Secondary School	15 (28)	108 (72)	9 (6)	32 (16)	48 (29)
Private Senior Secondary School	10 (16)	113 (84)	3 (2)	0 (0)	7 (4)
Govt. Arts and Science Degree College	0 (0)	123 (100)	0 (0)	6 (3)	60 (52)
Private Arts and Science Degree College	0 (0)	123 (100)	0 (0)	3 (3)	54 (43)
Govt. Engineering College	0 (0)	123 (100)	0 (0)	0 (0)	96 (75)
Private Engineering College	0 (0)	123 (100)	0 (0)	0 (0)	24 (24)
Govt. Medicine College	0 (0)	123 (100)	0 (0)	0 (0)	120 (99)
Private Medicine College	0 (0)	123 (100)	0 (0)	0 (0)	3 (1)
Govt. Management Institute	0 (0)	123 (100)	0 (0)	0 (0)	83 (68)
Private Management Institute	0 (0)	123 (100)	0 (0)	0 (0)	40 (32)
Govt. Polytechnic	0 (0)	123 (100)	0 (0)	0 (0)	117 (95)
Private Polytechnic	0 (0)	123 (100)	0 (0)	0 (0)	6 (5)
Govt. Vocational Training School/ITI	0 (0)	123 (100)	0 (0)	10 (6)	101 (85)
Private Vocational Training School/ITI	0 (0)	123 (100)	0 (0)	0 (0)	5 (4)
Govt. Non Formal Training Centre	0 (0)	123 (100)	0 (0)	4 (2)	80 (64)
Private Non Formal Training Centre	0 (0)	123 (100)	0 (0)	5 (4)	34 (31)
Govt. School For Disabled	0 (0)	123 (100)	0 (0)	0 (0)	0 (0)
Private School For Disabled	0 (0)	123 (100)	0 (0)	0 (0)	123 (100)
Government Others	0 (0)	123 (100)	0 (0)	0 (0)	0 (0)
Private Others	0 (0)	123 (100)	0 (0)	0 (0)	0 (0)

Note : Distance A : Less than 5 km; B : Between 5-10 km; C : 10+ km.; Source : Data Analysis is based on 2011 Census.

DISCLAIMER

The Terms of Use and Disclaimer of Datanet India Private Limited (hereinafter referred to as "Datanet") for use of this analysis report of **Dungargarh Assembly Constituency (Dungargarh Vidhan Sabha)** :-

1. **Assembly Factbook™** is a Registered Trade Mark owned by Datanet.
2. All the maps are sketched and graphical representation only and have not been drawn to the scale and also not to represent the actual geographical area or boundary of the unit.
3. The data for the aforesaid analysis is based on authentic sources and has been culled from the various publications of Census, CSO and NSSO for district and block level data, various central and state government departments, Central & State Elections Commissions and the concerned Returning Officers' releases, Electoral Rolls, Election results and allied publications, internal assessment, surveys, estimates and analysis. Therefore, certain adjustment of data at micro level may have been done to arrive closer to the macro data.
4. Data have been provided on an "As Is" and "As AVAILABLE" basis
5. The colours shown in the maps or diagram and charts of a particular party, alliance or AC are indicative and do not represent them.
6. This publication which includes maps, sheets, graphs and data would be the property under copyright of Datanet only. The user may use these for its internal study, analysis and research purposes. It's public display, re-selling or any commercial uses by the user are not allowed.
7. Datanet has taken due care and caution in compilation and processing of data and allied information, but does not guarantee the accuracy, adequacy or completeness of any information/analysis and will be not responsible for any errors or omissions or for the results obtained from the use of such information/analysis.
8. All the contents for the publication have been culled from various authentic sources and Datanet reasonably believes such sources to be reliable, but does not make any representations, express or implied as to the accuracy or fitness of use of such information. The information or contents of the information/analysis do not constitute advice and should not be relied upon in making (or refraining from making) any decision. Any reliance placed upon the information provided by Datanet is the sole responsibility and strictly at the user's risk.
9. In no event will Datanet be liable for any damages (including, without limitation, damages for loss of business projects, or loss of profits) arising in contract, tort or otherwise from the use of or inability to use any of its contents, or from any action taken (or refrained from being taken) as a result of using the analysis or any of its contents. Datanet its directors, owners, editors, officials, employees, distributor and agents or any associate will not be liable for any errors in the information contained or any consequences arising from the use of the contents of the provided information/analysis.
10. If any provision of these terms and conditions is held invalid or illegal or unenforceable for any reason by any court of competent jurisdiction, such provision shall be severed and the remainder of provisions of the terms and conditions shall continue in full force and effect as if the Term of Use had been executed with the invalid, illegal or unenforceable provision eliminated.
11. If there are any discrepancies in the information provided, please bring it to attention of Datanet for suitable rectification measures.

**Buy Online This Complete Book At
Datanet India eBooks Store**

www.indiastatpublications.com

or go directly at

[http://www.indiastatpublications.com/
Assembly_factbook/Rajasthan/Bikaner/ Dungargarh](http://www.indiastatpublications.com/Assembly_factbook/Rajasthan/Bikaner/Dungargarh)

 **india**stat**elections**

ISBN : 978-93-87267-71-8



9 789387 267718