



Rajasthan

# Assembly Factbook™

Khajuwala Assembly Constituency



Key Electoral Data of Khajuwala  
Assembly Constituency (Vidhan Sabha)

Rajasthan  
**Assembly Factbook**<sup>TM</sup>  
Khajuwala Assembly Constituency



Khajuwala Vidhan Sabha

## **Editor & Director**

Dr. R.K. Thukral

## **Research Editor**

Dr. Shafeeq Rahman

## **Compiled, Researched and Published by Datanet India Pvt. Ltd.**

D-100, 1st Floor,

Okhla Industrial Area, Phase-I,  
New Delhi- 110020.

Ph.: 91-11- 43580781-84

Email : support@indiastatpublications.com

Website : www.indiastatelections.com

## **Online Book Store :**

www.indiastatpublications.com

**Report No. :** AFB/RJ-012-0125

**ISBN :** 978-93-87293-04-5

**First Edition :** January, 2018

**Eighth Updated Edition :** January, 2025

**Price :** Rs. 11500/-

US\$ 310

**© Datanet India Pvt. Ltd.**

All rights reserved. No part of this book may be reproduced, stored in a retrieval system or transmitted in any form or by any means, mechanical photocopying, photographing, scanning, recording or otherwise without the prior written permission of the publisher. Please refer to Disclaimer at page no. 191 for the use of this publication.

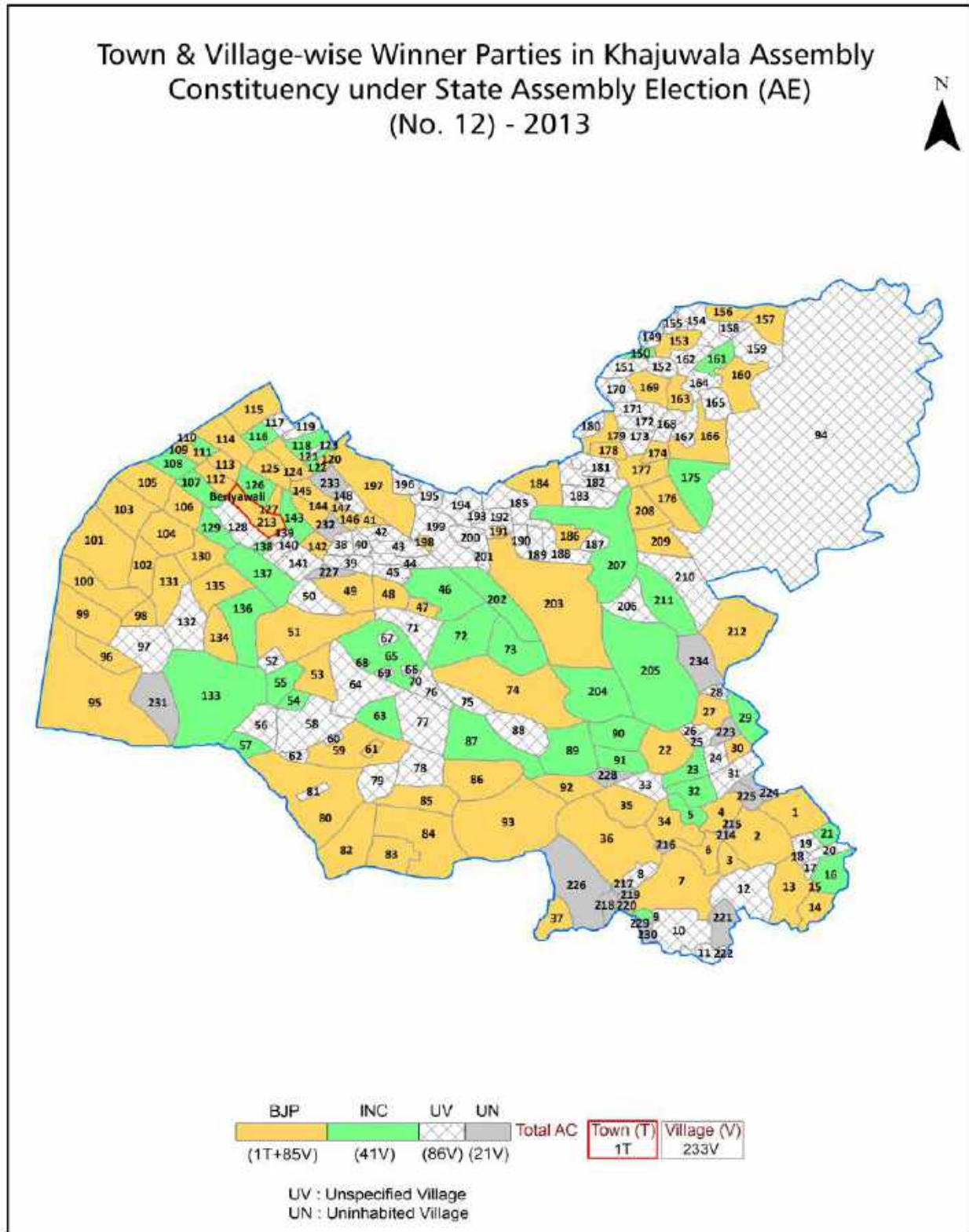
Printed in India

## Contents

No.	Particulars	Page No.
	<b>Introduction</b>	
1	Assembly Constituency - (Vidhan Sabha) at a Glance   Features of Assembly as per Delimitation Commission of India (2008)	1-2
	<b>Location and Political Maps</b>	
2	Location Map   Boundaries of Assembly Constituency - (Vidhan Sabha) in District   Boundaries of Assembly Constituency under Parliamentary Constituency - (Lok Sabha)   Town & Village-wise Winner Parties- 2024, 2023, 2019, 2018, 2014, 2013, 2009 and 2008	3-11
	<b>Administrative Setup (2011)</b>	
3	District   Sub-district   Towns   Villages   Inhabited Villages   Uninhabited Villages   Village Panchayat   Intermediate Panchayat	12-23
	<b>Demographics (2011)</b>	
4	Population   Households   Rural/Urban Population   Towns and Villages by Population Size   Sex Ratio (Total & 0-6 Years)   Religious Population   Social Population   Literacy Rate	24-25
	<b>Electoral Features</b>	
5	Important Dates of Last Elections Held   Electors by Gender   Service Electors   Voters   Voters Turnout   Polling Stations & Average Number of Electors per Polling Station   Electors by Age Group   Present Elected Representatives	26-31
	<b>Historical Summary Election Results</b>	
6	Vote Share of Major Parties   Winning Margin (Number & Percentage)   Polarity of Parties   Summary Result of Assembly Segment of Parliamentary Elections 2024, 2019, 2014 and 2009   Summary Result of Assembly Elections 2023, 2018, 2013 and 2008	32-41
	<b>Polling Station Level Election Results</b>	
7	Name and Number of Polling Station 2024, 2023, 2019, 2018, 2014, 2013, 2009 and 2008   Polling Station-wise Electors, Voters & Voters Turnout 2024, 2023, 2019, 2018, 2014, 2013, 2009 and 2008   Polling Station wise Elections Results 2024, 2023, 2019, 2018, 2014, 2013, 2009 and 2008	42-171
	<b>Share of Assembly Constituency</b>	
8	Share of Assembly Constituency - (Vidhan Sabha) in State, District and Parliamentary Constituency - (Lok Sabha)	172
	<b>Socio-Economic Amenities (2011)</b>	
9	Access to Administrative Units   Agricultural, Manufacturing and Industrial Commodities   Demographic Indicators   Education   Health & Manpower   Drinking Water Supply   Sanitation   Entertainment and Recreations Infrastructure   Power   Food Allocation Distribution and Marketing of Agriculture Commodities Infrastructure   Transport and Road Infrastructure   Communication   Banking and Financial Services   Land Use   Irrigation Source	174-188
10	<b>Abbreviation &amp; Sources</b>	189-190
11	<b>Disclaimer</b>	191



Location & Political Map



## Administrative Setup

### List of Village Panchayat & Intermediate Panchayat (Block) Name - 2011

Village Name	Village Panchayat Name	Intermediate Panchayat Name
1 Alm (Aldin)	Guluwali	Khajuwala
1 Arm (Surjanwali)	Kharwali	Khajuwala
1 Bm-3Bd (Shiv Nagar)	Shiv Nagar	Khajuwala
1 Chtm	Kharwali	Khajuwala
1 Dlsm	Raner With Damolai	Lunkaransar
1 Kjd	3 Pwm	Khajuwala
1 Km	Sansardesar	Lunkaransar
1 Mmwm	Loonkhan	Khajuwala
1 Sld	Kharbara	Lunkaransar
10 Bd	14 Bd	Khajuwala
10 Dkd(A)	Dandi	Khajuwala
10 Gm	Raner With Damolai	Lunkaransar
10 Kjd	Samrada	Khajuwala
10 Kld (Kundala)	Kundala	Khajuwala
11-14 Ad	Poogal	Khajuwala
11Awm	Loonkhan	Khajuwala
12 Kjd	Samrada	Khajuwala
12 Kyd	17 Kyd	Khajuwala
12 Lkd	Loonkhan	Khajuwala
12 Sld	Raner With Damolai	Lunkaransar
13 Kjd (Madhodiggi)	Samrada	Khajuwala
13 Kld	Kundala	Khajuwala
13 Kpd (Jiyan Wali)	Loonkhan	Khajuwala
13 Kyd	22 Kyd	Khajuwala
14 Bd	14 Bd	Khajuwala
16 Lkd	Dandi	Khajuwala
16Bd	14 Bd	Khajuwala
17 Kyd	17 Kyd	Khajuwala
19Bd	14 Bd	Khajuwala

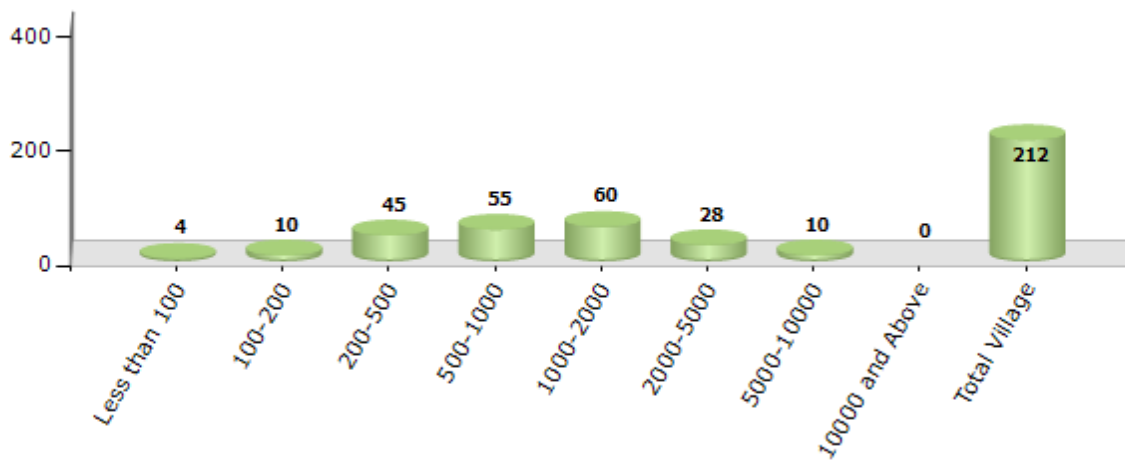
Contd....

Demographic

Number of Villages by Population Size - 2011

Less than 100	100-200	200-500	500-1000	1000-2000	2000-5000	5000-10000	10000 and Above	Total Village
4	10	45	55	60	28	10	0	212

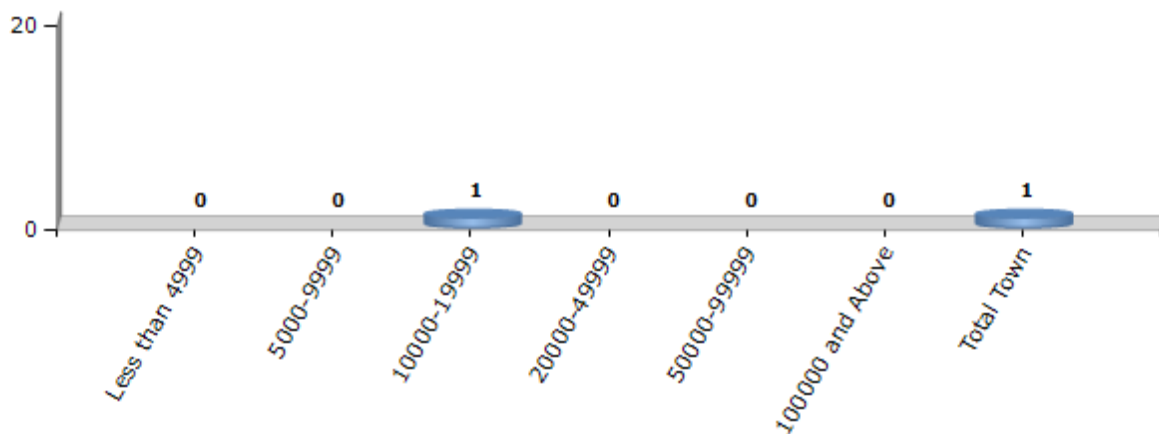
Number of Villages by Population Size - 2011



Number of Towns by Population Size - 2011

Less than 4999	5000-9999	10000-19999	20000-49999	50000-99999	100000 and Above	Total Town
0	0	1	0	0	0	1

Number of Towns by Population Size - 2011

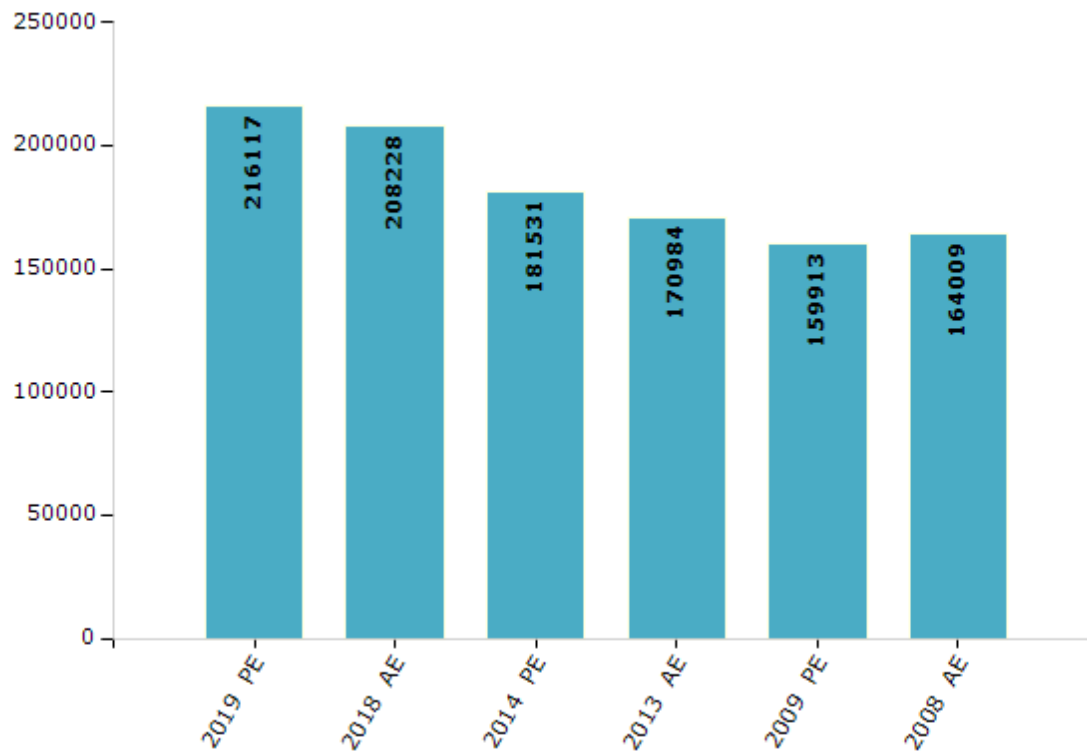


## Electoral Features

### Electors by Male & Female

Year	Male	Female	Others	Total	Year	Male	Female	Others	Total
2019 PE	115470	100645	2	216117	1993 AE	-	-	-	-
2018 AE	111391	96836	1	208228	1990 AE	-	-	-	-
2014 PE	97789	83742	0	181531	1985 AE	-	-	-	-
2013 AE	91890	79094	0	170984	1980 AE	-	-	-	-
2009 PE	87439	72474	-	159913	1977 AE	-	-	-	-
2008 AE	89209	74800	-	164009	1972 AE	-	-	-	-
2004 PE	-	-	-	-	1967 AE	-	-	-	-
2003 AE	-	-	-	-	1962 AE	-	-	-	-
1999 PE	-	-	-	-	1957 AE	-	-	-	-
1998 AE	-	-	-	-	1952 AE	-	-	-	-

Number of Electors



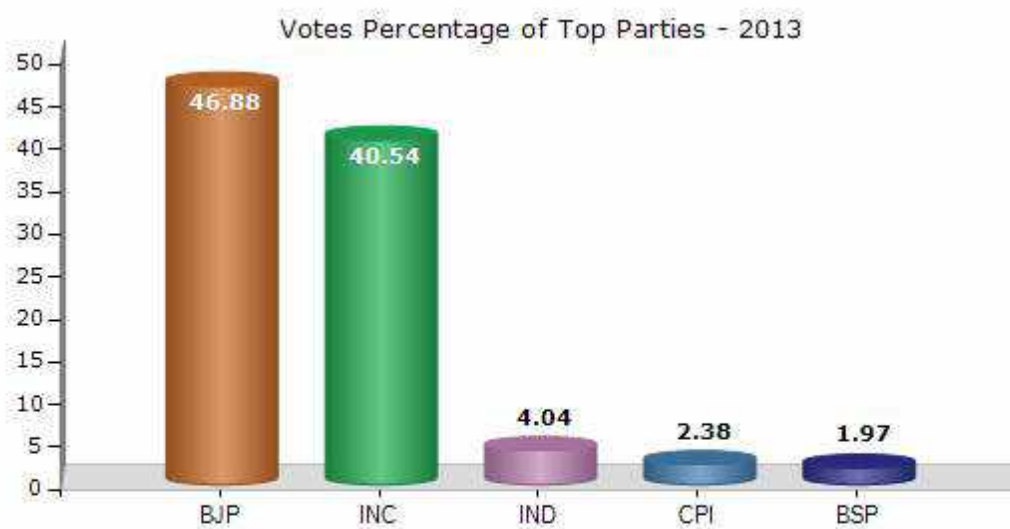
Note : AE : Assembly Election, PE : Assembly Segment of Parliamentary Election



## Historical Summary Election Results

### Summary Result of Assembly Election - 2013

Candidate Name	Party	Votes	Votes %
Vishwanath	BJP	61833	46.88
Govind Ram	INC	53476	40.54
Kalu Ram	IND	5333	4.04
Harman Prasad	CPI	3144	2.38
Kashi Ram	BSP	2597	1.97
Dr. M.R. Songara	NUZP	1678	1.27
Gaje Singh	KMPP	564	0.43
Surajpal	RJVP	470	0.36
Ratan Lal	NPEP	418	0.32
	NOTA	2397	1.82



## Polling Station Level Election Results

### Number and Name of Polling Stations (PS) (2018)

Number of Polling Stations	Name of Polling Stations	Number of Polling Stations	Name of Polling Stations
1	Government Senior Secondary School Ballar Right Part	22	Government Secondary School 25 Kyd
2	Government Senior Secondary School Ballar Left Part	23	Government Primary School 28 Kyd
3	Government Senior Secondary School Anandgarh Room 1	24	Government Senior Secondary School 2 Kwm Right Part
4	Government Senior Secondary School Anandgarh Room 3	25	Government Senior Secondary School 2 Kwm Left Part
5	Government Primary School 5 Dwd	26	Government Upper Primary School 28 Bd
6	Government Senior Secondary School Bhawan 2 Kld 0 Rd	27	Government Primary School 19 BD
7	Government Primary School 33 Kjd	28	Government Secondary School 20 Bd
8	Government Senior Secondary School Gulluwali	29	Government Primary School 16 Bd
9	Government Upper Primary School Bhagu 4 Bgm	30	Government Senior Secondary School 17 Kyd Right Part
10	Government Primary School 28 Kjd	31	Government Senior Secondary School 17 Kyd Left Part
11	Government Primary School 179 Rd Fall Pugal Branch	32	Government Upper Primary School 12 Kyd
12	Government Senior Secondary School 5 Ssm Siyasar Chaugan	33	Government Upper Primary School (24-25 Kyd) 1 Kjd
13	Government Senior Secondary School 5 Ssm Right Part Siyasar Chaugan	34	Government Senior Secondary School Right Part 22 Kyd
14	Government Upper Primary School 1 Alm Aladin Aabadi	35	Government Upper Primary School 6 Phm
15	Government Secondary School 40 Kyd Aabadi	36	Government Secondary School 7 Phm
16	Government Upper Primary School 2 Ssm	37	Government Primary School 11 Kld Chak 13 Kld
17	Government Primary School 31 Kyd	38	Government Primary School 13 Kyd
18	Government Primary School 19 Kjd	39	Government Upper Primary School 4 Kyd
19	Government Senior Secondary School 34 Kyd	40	Government Secondary School 5 Kyd
20	Government Senior Secondary School 3 Pwm Right Part	41	Government Senior Secondary School Left Part 8 Kyd
21	Government Senior Secondary School 3 Pwm Left Part	42	Government Senior Secondary School Right Part 8 Kyd

Contd....

## Polling Station Level Election Results

### Polling Station-wise Votes Secured by Overall Top Five Parties in Khajuwala Assembly in Assembly Election (AE) under Bikaner Parliamentary Constituency in Rajasthan (2018)

Number of Polling Station	Winner - Govind Ram (INC)	Runner-up - Dr. Vishwanath (BJP)	3rd - Mithu Singh (RLTP)	4th - Gordhan Ram (BSP)	5th - Lalit Mohan (IND)	NOTA	Other	Total Votes Secured
36	440	289	82	26	8	22	14	881
37	165	151	23	2	3	1	7	352
38	475	342	55	8	11	9	14	914
39	372	210	56	7	5	7	15	672
40	353	259	15	3	4	14	10	658
41	331	135	4	5	4	2	1	482
42	366	234	17	1	3	8	3	632
43	358	264	35	4	6	10	15	692
44	357	387	27	4	6	13	14	808
45	325	369	50	6	4	20	10	784
46	254	375	14	4	6	7	4	664
47	430	299	6	8	5	15	7	770
48	396	382	23	5	8	11	9	834
49	385	466	10	5	13	8	8	895
50	254	450	62	5	10	15	10	806
51	246	302	22	5	5	4	1	585
52	428	337	122	10	4	2	12	915
53	558	294	97	11	1	6	9	976
54	237	215	36	5	4	8	5	510
55	347	229	229	16	6	8	27	862
56	562	251	35	9	3	15	18	893
57	323	249	15	1	5	12	13	618
58	417	206	21	2	3	2	4	655
59	440	438	63	5	10	10	15	981
60	398	406	40	9	10	7	18	888
61	427	339	41	10	11	8	10	846
62	483	304	13	5	3	5	9	822
63	214	173	21	4	2	8	10	432
64	298	183	5	4	3	4	1	498
65	504	357	12	10	4	15	15	917
66	374	358	21	11	27	6	7	804
67	570	301	16	10	9	35	20	961
68	723	216	32	14	11	9	13	1018
69	623	118	20	18	17	31	21	848
70	471	101	23	10	7	15	13	640

Contd....

## Polling Station Level Election Results

### Winner, Runner-up and 3rd Party Position & Winning Margin According to Polling Stations in Khajuwala Assembly in Assembly Election (AE) under Bikaner Parliamentary Constituency in Rajasthan (2018)

Polling Station Number	Winner Party	Winner Votes (%)	Runner-up Party	Runner-up Votes (%)	Winning Margin Votes (%)	Third Party	Third Party Votes (%)	Other Votes (%)
71	INC	334 (79.71)	BJP	66 (15.75)	268 (63.96)	BSP	6 (1.43)	13 (3.1)
72	INC	560 (61.88)	BJP	269 (29.72)	291 (32.16)	RLTP	22 (2.43)	54 (5.97)
73	BJP	258 (56.21)	INC	184 (40.09)	74 (16.12)	BSP	5 (1.09)	12 (2.61)
74	INC	242 (60.96)	BJP	123 (30.98)	119 (29.98)	RLTP	13 (3.27)	19 (4.79)
75	BJP	358 (54.08)	INC	284 (42.9)	74 (11.18)	RLTP	7 (1.06)	13 (1.96)
76	INC	427 (57.01)	BJP	277 (36.98)	150 (20.03)	RLTP	10 (1.34)	35 (4.67)
77	INC	323 (47.99)	BJP	302 (44.87)	21 (3.12)	RLTP	14 (2.08)	34 (5.05)
78	BJP	315 (45.52)	INC	282 (40.75)	33 (4.77)	RLTP	53 (7.66)	42 (6.07)
79	INC	507 (80.35)	BJP	50 (7.92)	457 (72.43)	RLTP	21 (3.33)	53 (8.4)
80	INC	376 (46.19)	BJP	349 (42.87)	27 (3.32)	BSP	20 (2.46)	69 (8.48)
81	INC	611 (82.23)	BJP	67 (9.02)	544 (73.21)	BSP	17 (2.29)	48 (6.46)
82	INC	428 (77.68)	BJP	97 (17.6)	331 (60.08)	BSP	14 (2.54)	12 (2.18)
83	INC	752 (85.84)	BJP	94 (10.73)	658 (75.11)	BSP	13 (1.48)	17 (1.94)
84	INC	403 (73.41)	BJP	106 (19.31)	297 (54.1)	IND (LM)	10 (1.82)	30 (5.46)
85	BJP	236 (49.58)	INC	218 (45.8)	18 (3.78)	RLTP	10 (2.1)	12 (2.52)
86	INC	481 (66.9)	BJP	193 (26.84)	288 (40.06)	RLTP	12 (1.67)	33 (4.59)
87	INC	378 (60.1)	BJP	163 (25.91)	215 (34.19)	RLTP	49 (7.79)	39 (6.2)
88	INC	277 (54.74)	BJP	196 (38.74)	81 (16)	BSP	9 (1.78)	24 (4.74)
89	INC	502 (63.79)	BJP	215 (27.32)	287 (36.47)	RLTP	15 (1.91)	55 (6.99)
90	INC	405 (53.93)	BJP	231 (30.76)	174 (23.17)	RLTP	80 (10.65)	35 (4.66)
91	INC	497 (62.13)	BJP	208 (26)	289 (36.13)	RLTP	47 (5.88)	48 (6)
92	INC	312 (37.68)	BJP	267 (32.25)	45 (5.43)	RLTP	210 (25.36)	39 (4.71)
93	RLTP	164 (37.96)	INC	120 (27.78)	44 (10.18)	BJP	115 (26.62)	33 (7.64)
94	BJP	144 (36.18)	INC	138 (34.67)	6 (1.51)	RLTP	96 (24.12)	20 (5.03)
95	BJP	341 (49.06)	INC	279 (40.14)	62 (8.92)	RLTP	49 (7.05)	26 (3.74)
96	INC	256 (57.79)	BJP	158 (35.67)	98 (22.12)	RLTP	19 (4.29)	10 (2.26)
97	INC	418 (64.41)	BJP	185 (28.51)	233 (35.9)	RLTP	16 (2.47)	30 (4.62)
98	INC	340 (50.6)	BJP	258 (38.39)	82 (12.21)	RLTP	46 (6.85)	28 (4.17)
99	INC	555 (68.35)	BJP	152 (18.72)	403 (49.63)	RLTP	68 (8.37)	37 (4.56)
100	INC	333 (52.19)	BJP	211 (33.07)	122 (19.12)	RLTP	55 (8.62)	39 (6.11)
101	INC	348 (48.6)	RLTP	230 (32.12)	118 (16.48)	BJP	86 (12.01)	52 (7.26)
102	INC	538 (60.93)	BJP	274 (31.03)	264 (29.9)	IND (LM)	22 (2.49)	49 (5.55)
103	INC	513 (64.77)	BJP	232 (29.29)	281 (35.48)	IND (LM)	13 (1.64)	34 (4.29)
104	BJP	391 (52.98)	INC	218 (29.54)	173 (23.44)	RLTP	80 (10.84)	49 (6.64)
105	INC	369 (55.49)	BJP	233 (35.04)	136 (20.45)	BSP	31 (4.66)	32 (4.81)

Contd....

## Socio-Economic Amenities - Rural

### Access to Education Facilities

Particulars	Number of Village (% of Population)				
	Available	Not Available	If Not Available (Distance of Nearest Facility)		
			A	B	C
Govt. Primary School	153 (94)	59 (6)	5 (0)	2 (0)	0 (0)
Private Primary School	82 (68)	130 (32)	11 (1)	30 (3)	11 (1)
Govt. Middle School	73 (68)	139 (32)	23 (6)	49 (9)	17 (4)
Private Middle School	57 (49)	155 (51)	4 (1)	13 (2)	15 (2)
Govt. Secondary School	40 (48)	172 (52)	11 (4)	70 (21)	62 (17)
Private Secondary School	28 (34)	184 (66)	2 (0)	3 (1)	13 (3)
Govt. Senior Secondary School	5 (11)	207 (89)	3 (1)	33 (12)	144 (54)
Private Senior Secondary School	11 (21)	201 (79)	1 (0)	3 (2)	14 (5)
Govt. Arts and Science Degree College	0 (0)	212 (100)	0 (0)	14 (8)	119 (52)
Private Arts and Science Degree College	0 (0)	212 (100)	2 (1)	15 (6)	62 (34)
Govt. Engineering College	0 (0)	212 (100)	0 (0)	3 (4)	200 (88)
Private Engineering College	0 (0)	212 (100)	0 (0)	0 (0)	8 (8)
Govt. Medicine College	0 (0)	212 (100)	0 (0)	4 (4)	201 (90)
Private Medicine College	0 (0)	212 (100)	0 (0)	0 (0)	7 (6)
Govt. Management Institute	0 (0)	212 (100)	0 (0)	4 (4)	199 (87)
Private Management Institute	0 (0)	212 (100)	0 (0)	0 (0)	8 (7)
Govt. Polytechnic	0 (0)	212 (100)	0 (0)	4 (4)	201 (90)
Private Polytechnic	0 (0)	212 (100)	0 (0)	0 (0)	7 (6)
Govt. Vocational Training School/ITI	0 (0)	212 (100)	2 (1)	29 (13)	168 (77)
Private Vocational Training School/ITI	0 (0)	212 (100)	0 (0)	0 (0)	5 (1)
Govt. Non Formal Training Centre	0 (0)	212 (100)	2 (1)	29 (13)	171 (77)
Private Non Formal Training Centre	0 (0)	212 (100)	0 (0)	0 (0)	8 (6)
Govt. School For Disabled	0 (0)	212 (100)	0 (0)	0 (0)	0 (0)
Private School For Disabled	0 (0)	212 (100)	0 (0)	4 (4)	208 (96)
Government Others	0 (0)	212 (100)	0 (0)	0 (0)	0 (0)
Private Others	0 (0)	212 (100)	0 (0)	0 (0)	0 (0)

Note : Distance A : Less than 5 km; B : Between 5-10 km; C : 10+ km.; Source : Data Analysis is based on 2011 Census.

## DISCLAIMER

The Terms of Use and Disclaimer of Datanet India Private Limited (hereinafter referred to as "Datanet") for use of this analysis report of **Khajuwala Assembly Constituency (Khajuwala Vidhan Sabha)** :-

1. **Assembly Factbook™** is a Registered Trade Mark owned by Datanet.
2. All the maps are sketched and graphical representation only and have not been drawn to the scale and also not to represent the actual geographical area or boundary of the unit.
3. The data for the aforesaid analysis is based on authentic sources and has been culled from the various publications of Census, CSO and NSSO for district and block level data, various central and state government departments, Central & State Elections Commissions and the concerned Returning Officers' releases, Electoral Rolls, Election results and allied publications, internal assessment, surveys, estimates and analysis. Therefore, certain adjustment of data at micro level may have been done to arrive closer to the macro data.
4. Data have been provided on an "As Is" and "As AVAILABLE" basis
5. The colours shown in the maps or diagram and charts of a particular party, alliance or AC are indicative and do not represent them.
6. This publication which includes maps, sheets, graphs and data would be the property under copyright of Datanet only. The user may use these for its internal study, analysis and research purposes. It's public display, re-selling or any commercial uses by the user are not allowed.
7. Datanet has taken due care and caution in compilation and processing of data and allied information, but does not guarantee the accuracy, adequacy or completeness of any information/analysis and will be not responsible for any errors or omissions or for the results obtained from the use of such information/analysis.
8. All the contents for the publication have been culled from various authentic sources and Datanet reasonably believes such sources to be reliable, but does not make any representations, express or implied as to the accuracy or fitness of use of such information. The information or contents of the information/analysis do not constitute advice and should not be relied upon in making (or refraining from making) any decision. Any reliance placed upon the information provided by Datanet is the sole responsibility and strictly at the user's risk.
9. In no event will Datanet be liable for any damages (including, without limitation, damages for loss of business projects, or loss of profits) arising in contract, tort or otherwise from the use of or inability to use any of its contents, or from any action taken (or refrained from being taken) as a result of using the analysis or any of its contents. Datanet its directors, owners, editors, officials, employees, distributor and agents or any associate will not be liable for any errors in the information contained or any consequences arising from the use of the contents of the provided information/analysis.
10. If any provision of these terms and conditions is held invalid or illegal or unenforceable for any reason by any court of competent jurisdiction, such provision shall be severed and the remainder of provisions of the terms and conditions shall continue in full force and effect as if the Term of Use had been executed with the invalid, illegal or unenforceable provision eliminated.
11. If there are any discrepancies in the information provided, please bring it to attention of Datanet for suitable rectification measures.



Buy Online This Complete Book At  
**Datanet India eBooks Store**

[www.indiastatpublications.com](http://www.indiastatpublications.com)

or go directly at

[http://www.indiastatpublications.com/  
Assembly\\_factbook/Rajasthan/Bikaner/ Khajuwala](http://www.indiastatpublications.com/Assembly_factbook/Rajasthan/Bikaner/Khajuwala)

 **india**stat**elections**

ISBN : 978-93-87293-04-5



9 789387 293045