



Rajasthan

Assembly Factbook™

Kolayat Assembly Constituency



Key Electoral Data of Kolayat
Assembly Constituency (Vidhan Sabha)

Rajasthan
Assembly FactbookTM
Kolayat Assembly Constituency



Kolayat Vidhan Sabha

Editor & Director

Dr. R.K. Thukral

Research Editor

Dr. Shafeeq Rahman

Compiled, Researched and Published by Datanet India Pvt. Ltd.

D-100, 1st Floor,

Okhla Industrial Area, Phase-I,
New Delhi- 110020.

Ph.: 91-11- 43580781-84

Email : support@indiastatpublications.com

Website : www.indiastatelections.com

Online Book Store :

www.indiastatpublications.com

Report No. : AFB/RJ-015-0125

ISBN : 978-93-87293-15-1

First Edition : January, 2018

Eighth Updated Edition : January, 2025

Price : Rs. 11500/-

US\$ 310

© Datanet India Pvt. Ltd.

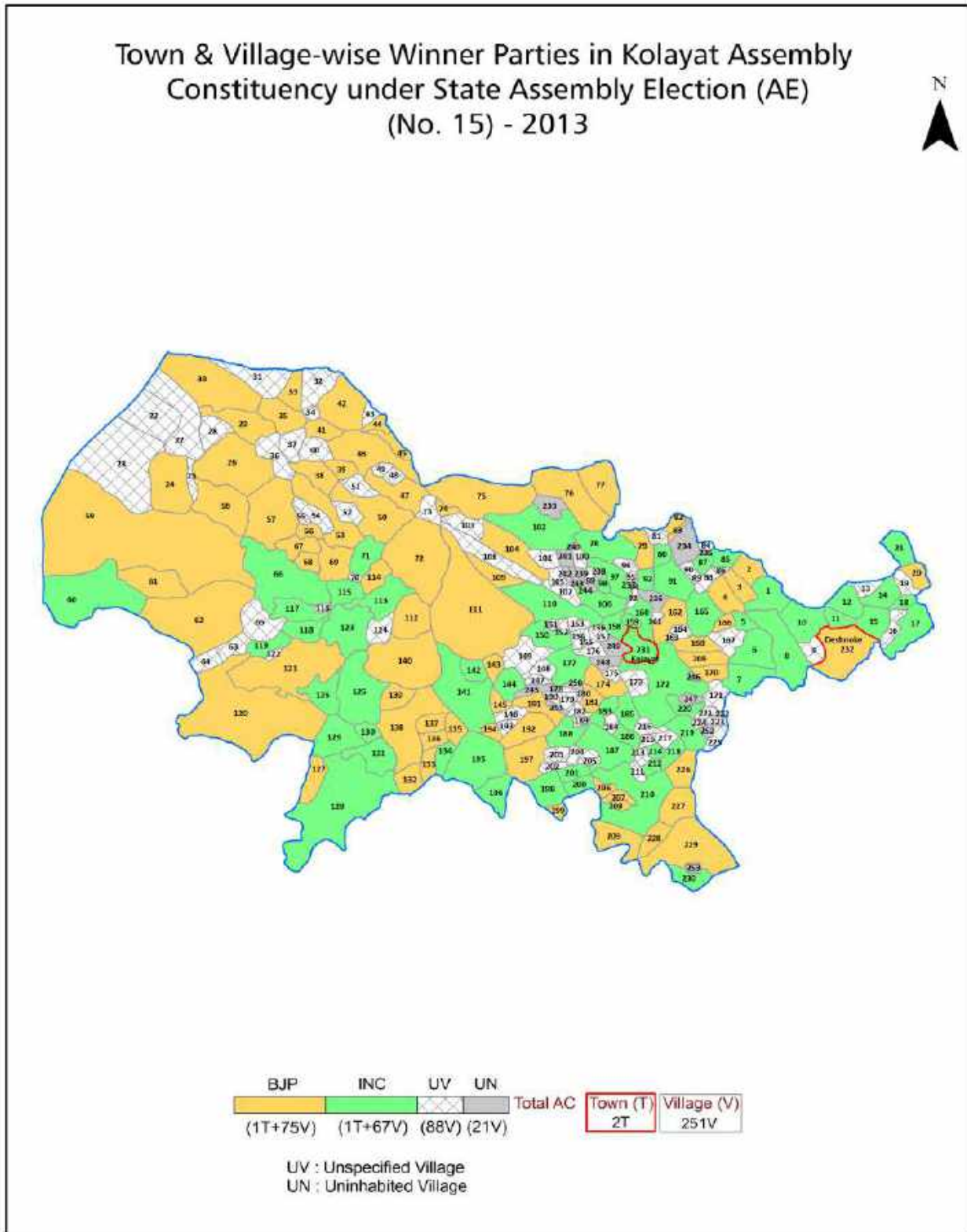
All rights reserved. No part of this book may be reproduced, stored in a retrieval system or transmitted in any form or by any means, mechanical photocopying, photographing, scanning, recording or otherwise without the prior written permission of the publisher. Please refer to Disclaimer at page no. 225 for the use of this publication.

Printed in India

Contents

No.	Particulars	Page No.
	Introduction	
1	Assembly Constituency - (Vidhan Sabha) at a Glance Features of Assembly as per Delimitation Commission of India (2008)	1-2
	Location and Political Maps	
2	Location Map Boundaries of Assembly Constituency - (Vidhan Sabha) in District Boundaries of Assembly Constituency under Parliamentary Constituency - (Lok Sabha) Town & Village-wise Winner Parties- 2024, 2023, 2019, 2018, 2014, 2013, 2009 and 2008	3-11
	Administrative Setup (2011)	
3	District Sub-district Towns Villages Inhabited Villages Uninhabited Villages Village Panchayat Intermediate Panchayat	12-23
	Demographics (2011)	
4	Population Households Rural/Urban Population Towns and Villages by Population Size Sex Ratio (Total & 0-6 Years) Religious Population Social Population Literacy Rate	24-25
	Electoral Features	
5	Important Dates of Last Elections Held Electors by Gender Service Electors Voters Voters Turnout Polling Stations & Average Number of Electors per Polling Station Electors by Age Group Present Elected Representatives	26-31
	Historical Summary Election Results	
6	Vote Share of Major Parties Winning Margin (Number & Percentage) Polarity of Parties Summary Result of Assembly Segment of Parliamentary Elections 2024, 2019, 2014, 2009, 2004 and 1999 Summary Result of Assembly Elections 2023, 2018, 2013, 2008, 2003, 1998, 1993, 1990, 1985, 1980, 1977, 1972, 1967 and 1962	32-53
	Polling Station Level Election Results	
7	Name and Number of Polling Station 2024, 2023, 2019, 2018, 2014, 2013, 2009 and 2008 Polling Station-wise Electors, Voters & Voters Turnout 2024, 2023, 2019, 2018, 2014, 2013, 2009 and 2008 Polling Station wise Elections Results 2024, 2023, 2019, 2018, 2014, 2013, 2009 and 2008	54-205
	Share of Assembly Constituency	
8	Share of Assembly Constituency - (Vidhan Sabha) in State, District and Parliamentary Constituency - (Lok Sabha)	206
	Socio-Economic Amenities (2011)	
9	Access to Administrative Units Agricultural, Manufacturing and Industrial Commodities Demographic Indicators Education Health & Manpower Drinking Water Supply Sanitation Entertainment and Recreations Infrastructure Power Food Allocation Distribution and Marketing of Agriculture Commodities Infrastructure Transport and Road Infrastructure Communication Banking and Financial Services Land Use Irrigation Source	208-222
10	Abbreviation & Sources	223-224
11	Disclaimer	225

Location & Political Map



Administrative Setup

List of Village Panchayat & Intermediate Panchayat (Block) Name - 2011

Village Name	Village Panchayat Name	Intermediate Panchayat Name
1 Cdy (Jagat Singh Pura)	Bangarsar	Kolayat
11 S.M.D. (Moombala)	Barsalpur	Kolayat
1Am (Jaganwala)	Bangarsar	Kolayat
2 Blm (Naya Gaon)	Bhaloori	Kolayat
20 S.M.D.	Bhaloori	Kolayat
21 C.W.B	Charanwala	Kolayat
6-8 A.M. (Santosh Nagar)	Bangarsar	Kolayat
7 Am (Pratham)	Barsalpur	Kolayat
Akasar	Akasar	Kolayat
Akhoosar	Barsalpur	Kolayat
Ambasar	Ambasar	Bikaner
Angneu	Surjara	Kolayat
Annewala	Barsalpur	Kolayat
Araji Nala	Akasar	Kolayat
Bachhasar	Kolasar	Bikaner
Bajju Khalsa	Bajju Khalsa	Kolayat
Bajju Tej Pura	Bajju Khalsa	Kolayat
Bala Ka Gol	Siyana Bada	Kolayat
Balala	Chandasar	Kolayat
Bangarsar	Bangarsar	Kolayat
Barsalpur	Barsalpur	Kolayat
Barsingsar	Barsingsar	Bikaner
Basi	Barsingsar	Bikaner
Basti Chauhanan	Chandasar	Kolayat
Beekampur	Beekampur	Kolayat
Beethnokh	Beethnokh	Kolayat
Bera Dedawatan	Nagrasar	Kolayat
Berasar	Godoo	Kolayat
Bhaloori	Bhaloori	Kolayat

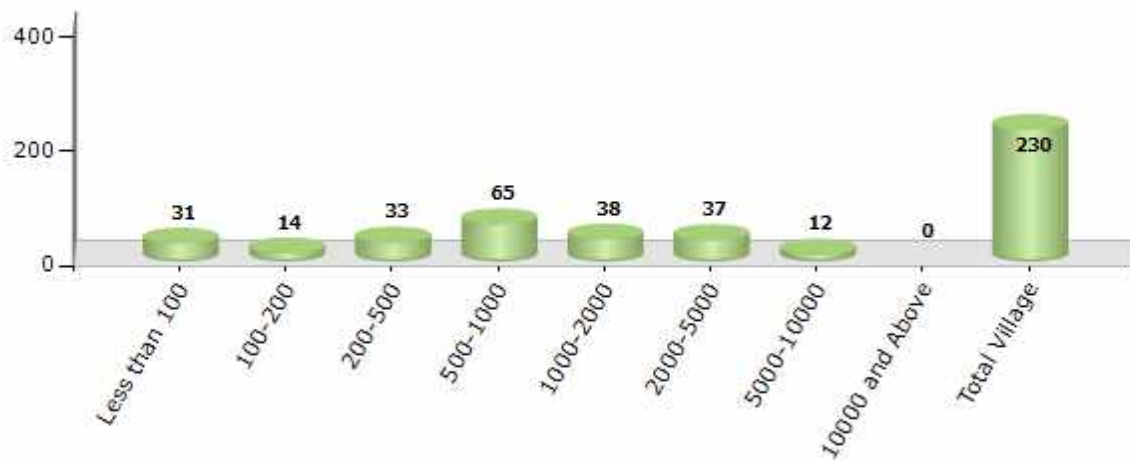
Contd....

Demographic

Number of Villages by Population Size - 2011

Less than 100	100-200	200-500	500-1000	1000-2000	2000-5000	5000-10000	10000 and Above	Total Village
31	14	33	65	38	37	12	0	230

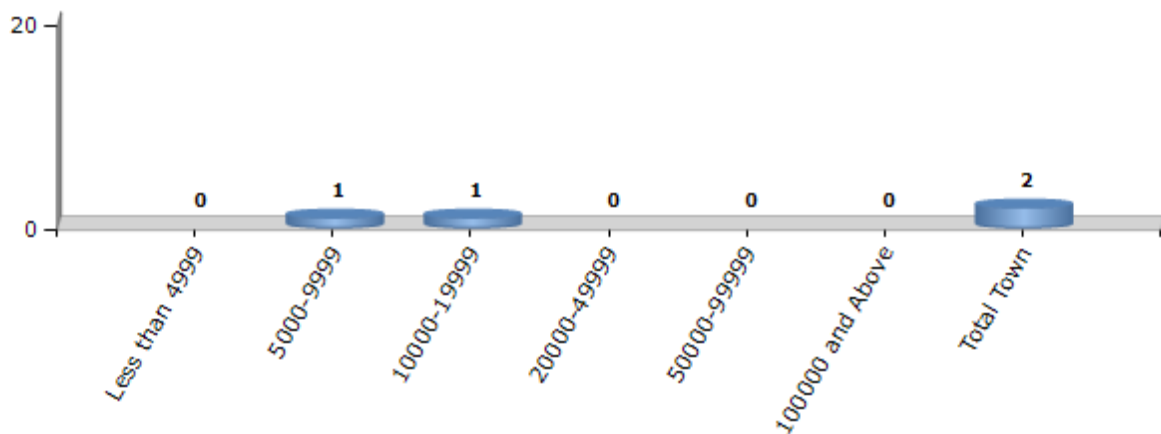
Number of Villages by Population Size - 2011



Number of Towns by Population Size - 2011

Less than 4999	5000-9999	10000-19999	20000-49999	50000-99999	100000 and Above	Total Town
0	1	1	0	0	0	2

Number of Towns by Population Size - 2011

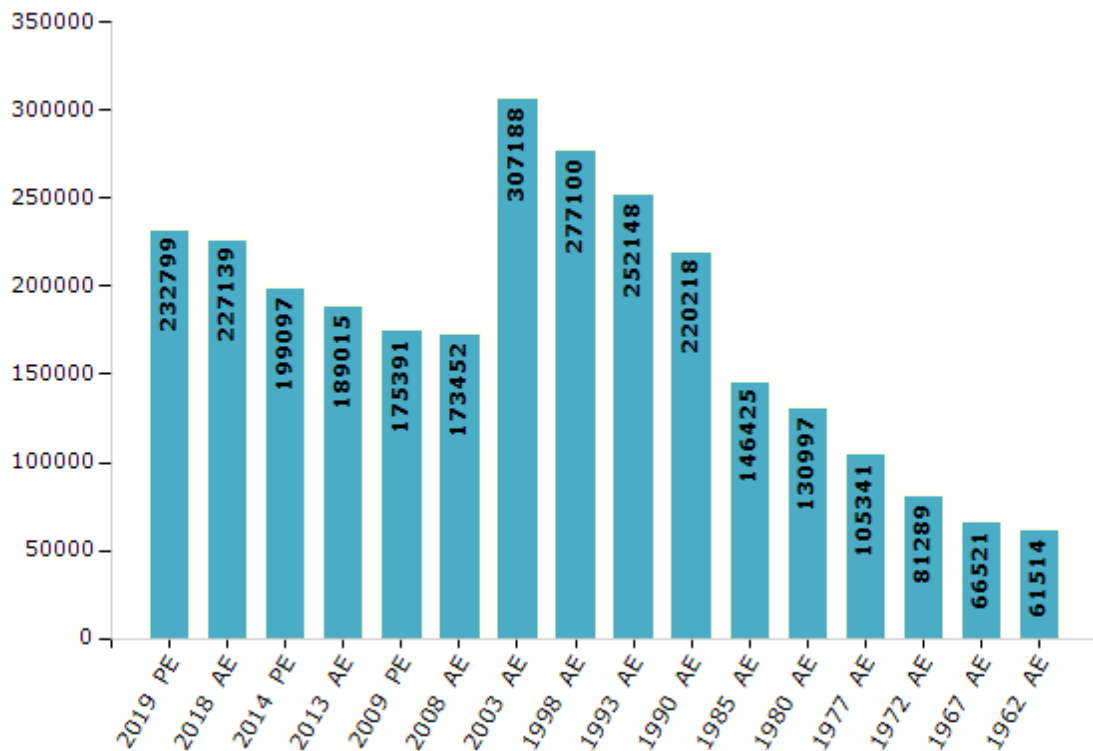


Electoral Features

Electors by Male & Female

Year	Male	Female	Others	Total	Year	Male	Female	Others	Total
2019 PE	124946	107853	0	232799	1993 AE	136674	115474	-	252148
2018 AE	121816	105320	3	227139	1990 AE	119692	100526	-	220218
2014 PE	107210	91887	0	199097	1985 AE	77793	68632	-	146425
2013 AE	101701	87314	0	189015	1980 AE	68631	62366	-	130997
2009 PE	93878	81513	-	175391	1977 AE	54840	50501	-	105341
2008 AE	92520	80932	-	173452	1972 AE	42544	38745	-	81289
2004 PE	-	-	-	-	1967 AE	-	-	-	66521
2003 AE	164490	142698	-	307188	1962 AE	-	-	-	61514
1999 PE	-	-	-	-	1957 AE	-	-	-	-
1998 AE	150847	126253	-	277100	1952 AE	-	-	-	-

Number of Electors

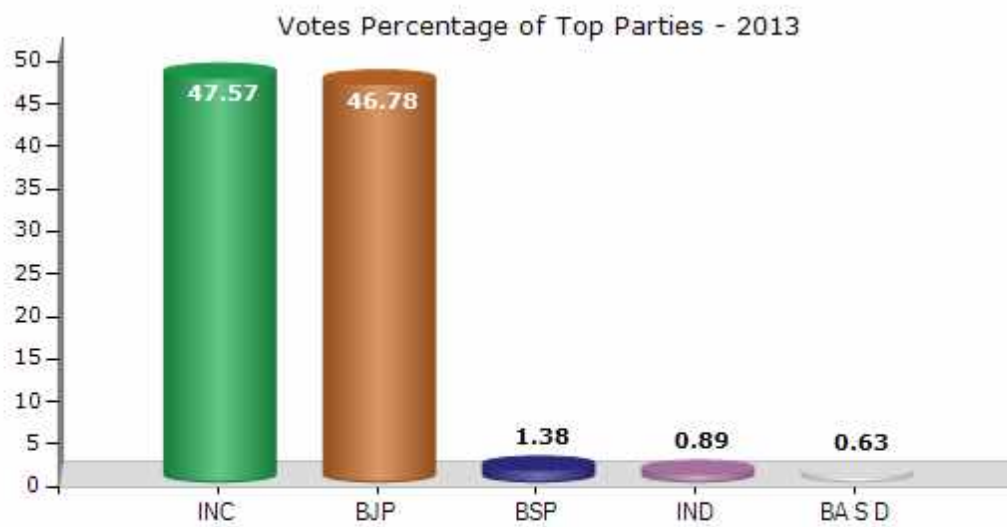


Note : AE : Assembly Election, PE : Assembly Segment of Parliamentary Election

Historical Summary Election Results

Summary Result of Assembly Election - 2013

Candidate Name	Party	Votes	Votes %
Bhanwar Singh	INC	68029	47.57
Devi Singh Bhati	BJP	66895	46.78
Ramgopal	BSP	1967	1.38
Likhama Ram	IND	1277	0.89
Kanhaiyalal Meghwal	BA S D	907	0.63
Pankaj	IND	388	0.27
Ram Ratan	NPEP	336	0.23
Manohar Lal	RJVP	250	0.17
	NOTA	2951	2.06



Polling Station Level Election Results

Number and Name of Polling Stations (PS) (2018)

Number of Polling Stations	Name of Polling Stations	Number of Polling Stations	Name of Polling Stations
1	Government Secondary School Bhurasar	22	Government Primary School Musewala
2	Government Upper Primary School 7 Am	23	Rest House Agriculture Department 27 Dobb Raowala
3	Government Senior Secondary School Ranjeetpura Left Part	24	Community Development Center, Karnisar
4	Government Senior Secondary School Ranjeetpura Middle Part	25	Government Upper Primary School Chheela Kashmir Right Part
5	Government Senior Secondary School Ranjeetpura Right Part	26	Government Upper Primary School Chheela Kashmir Left Part
6	Government Upper Primary School Fattuwala	27	Government Upper Primary School Tanwarewala
7	Government Secondary School Gajjewala Right Part	28	Government Secondary School Right Part Jaggasar
8	Government Secondary Gajjewala Left Part	29	Government Secondary School Left Part Jaggasar
9	Government Upper Primary School Raolataan Ka Tala	30	Government Upper Primary School 20 Smd Meeranwala
10	Government Primary School Rd 80 Nakhatsinghpura	31	Government Upper Primary School Dandkala
11	Government Senior Secondary School Charanwala Right Part	32	Government Upper Primary School Kandharli
12	Government Senior Secondary School Charanwala Left Part	33	Government Senior Secondary School Left Part Gokul
13	Government Primary School Rd 50 Right Part Charanwala	34	Government Senior Secondary School Right Part Gokul
14	Government Girls Primary School Godu	35	Government Primary School Vikendri
15	Government Senior Secondary School Godu Right Part	36	Government Upper Primary School Right Part Bijeri
16	Government Senior Secondary School Godu Left Part	37	Government Upper Primary School Left Part Bijeri
17	Government Senior Secondary School Godu Middle Part	38	Government Primary School Dandkhurd
18	Government Senior Secondary School Raowala Left Part	39	Government Upper Primary School Gulamwala
19	Government Senior Secondary School Raowala Right Part	40	Government Senior Secondary School Left Part Bhaluri
20	Government Senior Secondary School Left Part Barsalpur	41	Government Senior Secondary School Right Part Bhaluri
21	Government Senior Secondary School Right Part Barsalpur	42	Government Primary School Keharli

Contd....

Polling Station Level Election Results

Polling Station-wise Votes Secured by Overall Top Five Parties in Kolayat Assembly in Assembly Election (AE) under Bikaner Parliamentary Constituency in Rajasthan (2018)

Number of Polling Station	Winner - Bhanwar Singh Bhati (INC)	Runner-up - Poonam Kanwar Bhati (BJP)	3rd - Dr. Suresh Kumar Bishnoi (RLTP)	4th - Hanutaram Meghwal (IND)	5th - Rughanath Ram (BSP)	NOTA	Other	Total Votes Secured
36	200	437	1	11	8	37	9	703
37	214	408	1	11	3	41	17	695
38	33	106	0	3	0	5	0	147
39	148	445	0	5	3	26	5	632
40	259	681	4	1	4	4	1	954
41	400	479	0	12	14	29	6	940
42	4	176	0	0	1	2	1	184
43	54	257	0	2	2	5	1	321
44	198	122	0	5	4	11	2	342
45	387	368	3	6	8	11	1	784
46	166	657	0	7	3	27	6	866
47	307	259	1	1	4	6	2	580
48	422	148	2	8	6	7	2	595
49	79	240	0	3	0	3	0	325
50	355	701	0	10	4	17	4	1091
51	327	567	3	22	7	53	9	988
52	220	552	1	7	3	13	3	799
53	493	387	38	11	3	16	5	953
54	403	361	14	17	6	22	3	826
55	414	163	5	6	11	7	6	612
56	394	159	18	1	2	2	3	579
57	544	327	6	0	2	2	1	882
58	244	351	0	8	0	9	1	613
59	565	252	5	5	5	12	5	849
60	620	253	2	11	11	13	7	917
61	145	454	0	5	0	5	1	610
62	207	326	0	2	5	6	3	549
63	360	330	0	6	4	26	3	729
64	524	183	1	12	12	28	6	766
65	405	297	0	10	6	18	7	743
66	47	78	0	0	0	1	1	127
67	651	254	10	3	10	13	5	946
68	630	254	7	24	9	24	6	954
69	597	329	12	5	9	14	5	971
70	295	129	0	7	1	8	3	443

Contd....

Polling Station Level Election Results

Winner, Runner-up and 3rd Party Position & Winning Margin According to Polling Stations in Kolayat Assembly in Assembly Election (AE) under Bikaner Parliamentary Constituency in Rajasthan (2018)

Polling Station Number	Winner Party	Winner Votes (%)	Runner-up Party	Runner-up Votes (%)	Winning Margin Votes (%)	Third Party	Third Party Votes (%)	Other Votes (%)
71	INC	239 (62.73)	BJP	125 (32.81)	114 (29.92)	IND (HM)	4 (1.05)	13 (3.41)
72	INC	156 (54.55)	BJP	127 (44.41)	29 (10.14)	BSP	1 (0.35)	2 (0.7)
73	BJP	144 (47.06)	INC	142 (46.41)	2 (0.65)	IND (HM)	6 (1.96)	14 (4.58)
74	INC	428 (52.97)	BJP	327 (40.47)	101 (12.5)	RLTP	17 (2.1)	36 (4.46)
75	BJP	398 (49.81)	INC	281 (35.17)	117 (14.64)	RLTP	75 (9.39)	45 (5.63)
76	BJP	356 (44.84)	INC	253 (31.86)	103 (12.98)	RLTP	122 (15.37)	63 (7.93)
77	BJP	448 (71.34)	INC	172 (27.39)	276 (43.95)	IND (HM)	2 (0.32)	6 (0.96)
78	BJP	194 (68.79)	INC	81 (28.72)	113 (40.07)	RLTP	2 (0.71)	5 (1.77)
79	BJP	417 (54.87)	INC	321 (42.24)	96 (12.63)	IND (HM)	3 (0.39)	19 (2.5)
80	INC	379 (49.93)	BJP	348 (45.85)	31 (4.08)	IND (HM)	10 (1.32)	22 (2.9)
81	BJP	456 (83.21)	INC	73 (13.32)	383 (69.89)	IND (HM)	5 (0.91)	14 (2.55)
82	INC	140 (58.33)	BJP	89 (37.08)	51 (21.25)	RLTP	3 (1.25)	8 (3.33)
83	INC	447 (79.12)	BJP	65 (11.5)	382 (67.62)	RLTP	24 (4.25)	29 (5.13)
84	INC	432 (76.06)	BJP	72 (12.68)	360 (63.38)	RLTP	41 (7.22)	23 (4.05)
85	INC	511 (66.54)	BJP	203 (26.43)	308 (40.11)	IND (HM)	21 (2.73)	33 (4.3)
86	BJP	319 (45.97)	INC	301 (43.37)	18 (2.6)	RLTP	50 (7.2)	24 (3.46)
87	INC	181 (62.63)	BJP	102 (35.29)	79 (27.34)	IND (HM)	3 (1.04)	3 (1.04)
88	BJP	152 (56.72)	INC	112 (41.79)	40 (14.93)	IND (HM)	1 (0.37)	3 (1.12)
89	BJP	475 (74.57)	INC	146 (22.92)	329 (51.65)	BSP	2 (0.31)	14 (2.2)
90	BJP	534 (55.8)	INC	371 (38.77)	163 (17.03)	IND (HM)	13 (1.36)	39 (4.08)
91	BJP	535 (65.64)	INC	251 (30.8)	284 (34.84)	BSP	4 (0.49)	25 (3.07)
92	INC	439 (50.75)	BJP	381 (44.05)	58 (6.7)	IND (HM)	8 (0.92)	37 (4.28)
93	BJP	326 (75.29)	INC	96 (22.17)	230 (53.12)	IND (HM)	1 (0.23)	10 (2.31)
94	BJP	423 (64.88)	INC	209 (32.06)	214 (32.82)	BSP	5 (0.77)	15 (2.3)
95	BJP	473 (66.53)	INC	209 (29.4)	264 (37.13)	IND (HM)	5 (0.7)	24 (3.38)
96	INC	246 (52.45)	BJP	210 (44.78)	36 (7.67)	BSP	4 (0.85)	9 (1.92)
97	BJP	560 (80.69)	INC	112 (16.14)	448 (64.55)	IND (HM)	5 (0.72)	17 (2.45)
98	INC	581 (59.84)	BJP	304 (31.31)	277 (28.53)	IND (HM)	18 (1.85)	68 (7)
99	BJP	158 (76.7)	INC	45 (21.84)	113 (54.86)	BSP	1 (0.49)	2 (0.97)
100	BJP	286 (62.58)	INC	147 (32.17)	139 (30.41)	IND (HM)	7 (1.53)	17 (3.72)
101	INC	345 (52.67)	BJP	287 (43.82)	58 (8.85)	BSP	4 (0.61)	19 (2.9)
102	INC	423 (62.02)	BJP	197 (28.89)	226 (33.13)	IND (HM)	20 (2.93)	42 (6.16)
103	INC	344 (50.96)	BJP	274 (40.59)	70 (10.37)	IND (HM)	12 (1.78)	45 (6.67)
104	INC	189 (55.92)	BJP	104 (30.77)	85 (25.15)	IND (HM)	12 (3.55)	33 (9.76)
105	INC	453 (55.38)	BJP	317 (38.75)	136 (16.63)	IND (HM)	11 (1.34)	37 (4.52)

Contd....

Socio-Economic Amenities - Rural

Access to Education Facilities

Particulars	Number of Village (% of Population)				
	Available	Not Available	If Not Available (Distance of Nearest Facility)		
			A	B	C
Govt. Primary School	152 (95)	78 (5)	17 (0)	8 (0)	1 (0)
Private Primary School	92 (76)	138 (24)	19 (1)	29 (3)	4 (0)
Govt. Middle School	88 (80)	142 (20)	31 (3)	32 (3)	8 (1)
Private Middle School	61 (53)	169 (47)	9 (1)	17 (3)	23 (4)
Govt. Secondary School	55 (62)	175 (38)	29 (5)	66 (14)	74 (16)
Private Secondary School	20 (30)	210 (70)	0 (0)	0 (0)	3 (1)
Govt. Senior Secondary School	13 (21)	217 (79)	15 (6)	45 (10)	147 (50)
Private Senior Secondary School	8 (13)	222 (87)	0 (0)	1 (1)	2 (1)
Govt. Arts and Science Degree College	0 (0)	230 (100)	2 (0)	7 (4)	194 (84)
Private Arts and Science Degree College	2 (2)	228 (98)	2 (2)	5 (0)	18 (8)
Govt. Engineering College	0 (0)	230 (100)	0 (0)	0 (0)	227 (99)
Private Engineering College	0 (0)	230 (100)	0 (0)	1 (0)	2 (1)
Govt. Medicine College	0 (0)	230 (100)	0 (0)	0 (0)	226 (97)
Private Medicine College	0 (0)	230 (100)	0 (0)	0 (0)	4 (3)
Govt. Management Institute	0 (0)	230 (100)	0 (0)	0 (0)	224 (98)
Private Management Institute	0 (0)	230 (100)	0 (0)	1 (0)	4 (2)
Govt. Polytechnic	0 (0)	230 (100)	0 (0)	0 (0)	226 (99)
Private Polytechnic	0 (0)	230 (100)	0 (0)	0 (0)	4 (1)
Govt. Vocational Training School/ITI	0 (0)	230 (100)	4 (2)	11 (4)	207 (92)
Private Vocational Training School/ITI	0 (0)	230 (100)	0 (0)	0 (0)	0 (0)
Govt. Non Formal Training Centre	0 (0)	230 (100)	4 (2)	11 (4)	207 (92)
Private Non Formal Training Centre	0 (0)	230 (100)	0 (0)	0 (0)	5 (1)
Govt. School For Disabled	0 (0)	230 (100)	0 (0)	0 (0)	0 (0)
Private School For Disabled	0 (0)	230 (100)	0 (0)	0 (0)	230 (100)
Government Others	0 (0)	230 (100)	0 (0)	0 (0)	0 (0)
Private Others	0 (0)	230 (100)	0 (0)	0 (0)	0 (0)

Note : Distance A : Less than 5 km; B : Between 5-10 km; C : 10+ km.; Source : Data Analysis is based on 2011 Census.

DISCLAIMER

The Terms of Use and Disclaimer of Datanet India Private Limited (hereinafter referred to as "Datanet") for use of this analysis report of **Kolayat Assembly Constituency (Kolayat Vidhan Sabha) :-**

1. **Assembly Factbook™** is a Registered Trade Mark owned by Datanet.
2. All the maps are sketched and graphical representation only and have not been drawn to the scale and also not to represent the actual geographical area or boundary of the unit.
3. The data for the aforesaid analysis is based on authentic sources and has been culled from the various publications of Census, CSO and NSSO for district and block level data, various central and state government departments, Central & State Elections Commissions and the concerned Returning Officers' releases, Electoral Rolls, Election results and allied publications, internal assessment, surveys, estimates and analysis. Therefore, certain adjustment of data at micro level may have been done to arrive closer to the macro data.
4. Data have been provided on an "As Is" and "As AVAILABLE" basis
5. The colours shown in the maps or diagram and charts of a particular party, alliance or AC are indicative and do not represent them.
6. This publication which includes maps, sheets, graphs and data would be the property under copyright of Datanet only. The user may use these for its internal study, analysis and research purposes. It's public display, re-selling or any commercial uses by the user are not allowed.
7. Datanet has taken due care and caution in compilation and processing of data and allied information, but does not guarantee the accuracy, adequacy or completeness of any information/analysis and will be not responsible for any errors or omissions or for the results obtained from the use of such information/analysis.
8. All the contents for the publication have been culled from various authentic sources and Datanet reasonably believes such sources to be reliable, but does not make any representations, express or implied as to the accuracy or fitness of use of such information. The information or contents of the information/analysis do not constitute advice and should not be relied upon in making (or refraining from making) any decision. Any reliance placed upon the information provided by Datanet is the sole responsibility and strictly at the user's risk.
9. In no event will Datanet be liable for any damages (including, without limitation, damages for loss of business projects, or loss of profits) arising in contract, tort or otherwise from the use of or inability to use any of its contents, or from any action taken (or refrained from being taken) as a result of using the analysis or any of its contents. Datanet its directors, owners, editors, officials, employees, distributor and agents or any associate will not be liable for any errors in the information contained or any consequences arising from the use of the contents of the provided information/analysis.
10. If any provision of these terms and conditions is held invalid or illegal or unenforceable for any reason by any court of competent jurisdiction, such provision shall be severed and the remainder of provisions of the terms and conditions shall continue in full force and effect as if the Term of Use had been executed with the invalid, illegal or unenforceable provision eliminated.
11. If there are any discrepancies in the information provided, please bring it to attention of Datanet for suitable rectification measures.

**Buy Online This Complete Book At
Datanet India eBooks Store**

www.indiastatpublications.com

or go directly at

[http://www.indiastatpublications.com/
Assembly_factbook/Rajasthan/Bikaner/ Kolayat](http://www.indiastatpublications.com/Assembly_factbook/Rajasthan/Bikaner/Kolayat)

 **india**stat**elections**

ISBN : 978-93-87293-15-1



9 789387 293151