



Rajasthan

# Assembly Factbook™

Nokha Assembly Constituency



Key Electoral Data of Nokha  
Assembly Constituency (Vidhan Sabha)

Rajasthan

# **Assembly Factbook™**

Nokha Assembly Constituency



Nokha Vidhan Sabha

## **Editor & Director**

Dr. R.K. Thukral

## **Research Editor**

Dr. Shafeeq Rahman

## **Compiled, Researched and Published by Datanet India Pvt. Ltd.**

D-100, 1st Floor,

Okhla Industrial Area, Phase-I,  
New Delhi- 110020.

Ph.: 91-11- 43580781-84

Email : support@indiastatpublications.com

Website : www.indiastatelections.com

## **Online Book Store :**

www.indiastatpublications.com

**Report No. :** AFB/RJ-018-0125

**ISBN :** 978-93-87293-52-6

**First Edition :** January, 2018

**Eighth Updated Edition :** January, 2025

**Price :** Rs. 11500/-

US\$ 310

**© Datanet India Pvt. Ltd.**

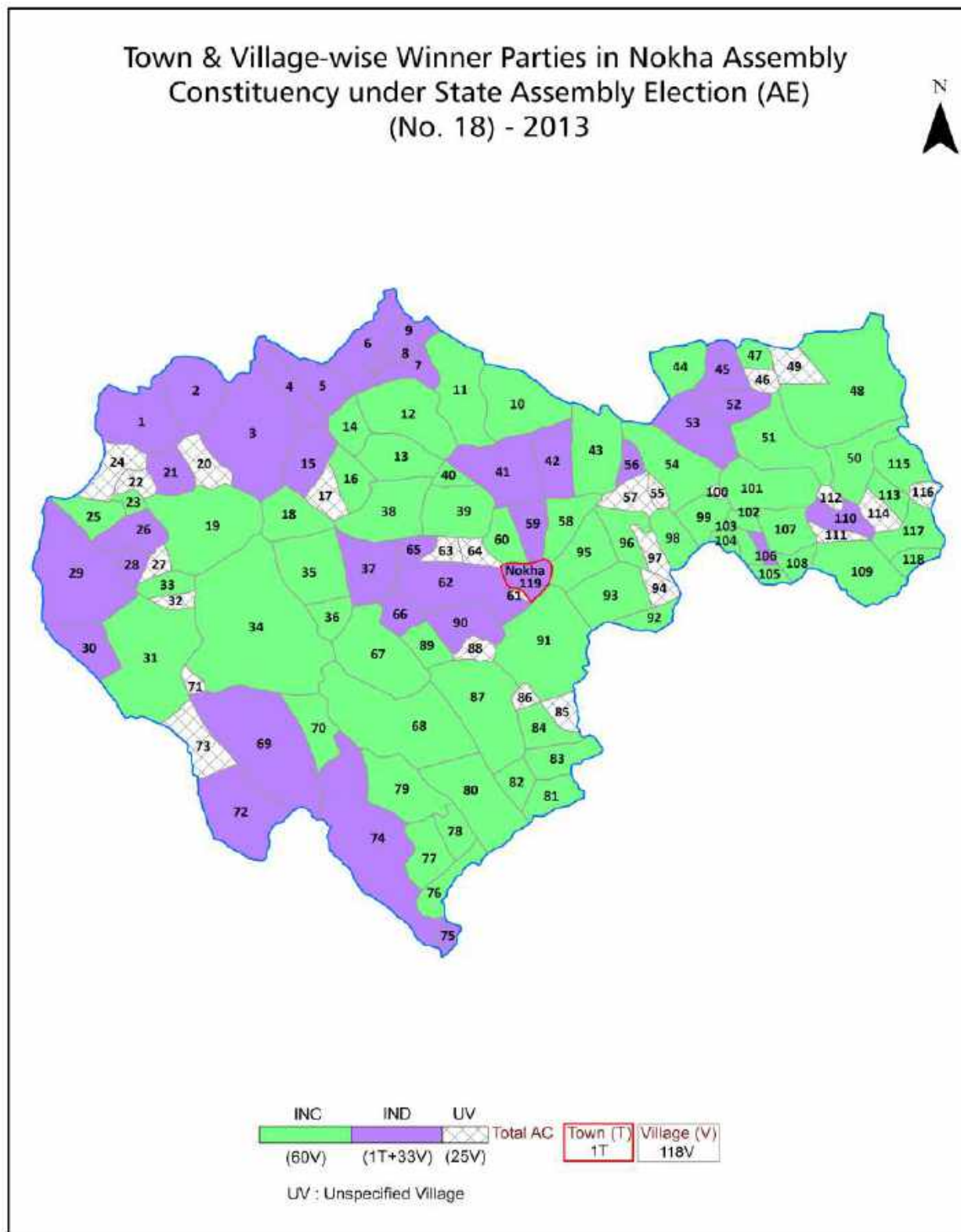
All rights reserved. No part of this book may be reproduced, stored in a retrieval system or transmitted in any form or by any means, mechanical photocopying, photographing, scanning, recording or otherwise without the prior written permission of the publisher. Please refer to Disclaimer at page no. 214 for the use of this publication.

Printed in India

## Contents

No.	Particulars	Page No.
	<b>Introduction</b>	
1	Assembly Constituency - (Vidhan Sabha) at a Glance   Features of Assembly as per Delimitation Commission of India (2008)	1-2
	<b>Location and Political Maps</b>	
2	Location Map   Boundaries of Assembly Constituency - (Vidhan Sabha) in District   Boundaries of Assembly Constituency under Parliamentary Constituency - (Lok Sabha)   Town & Village-wise Winner Parties- 2024, 2023, 2019, 2018, 2014, 2013, 2009 and 2008	3-11
	<b>Administrative Setup (2011)</b>	
3	District   Sub-district   Towns   Villages   Inhabited Villages   Uninhabited Villages   Village Panchayat   Intermediate Panchayat	12-18
	<b>Demographics (2011)</b>	
4	Population   Households   Rural/Urban Population   Towns and Villages by Population Size   Sex Ratio (Total & 0-6 Years)   Religious Population   Social Population   Literacy Rate	19-20
	<b>Electoral Features</b>	
5	Important Dates of Last Elections Held   Electors by Gender   Service Electors   Voters   Voters Turnout   Polling Stations & Average Number of Electors per Polling Station   Electors by Age Group   Present Elected Representatives	21-26
	<b>Historical Summary Election Results</b>	
6	Vote Share of Major Parties   Winning Margin (Number & Percentage)   Polarity of Parties   Summary Result of Assembly Segment of Parliamentary Elections 2024, 2019, 2014, 2009, 2004 and 1999   Summary Result of Assembly Elections 2023, 2018, 2013, 2008, 2003, 1998, 1993, 1990, 1985, 1980, 1977, 1972, 1967, 1962, 1957 and 1952	27-50
	<b>Polling Station Level Election Results</b>	
7	Name and Number of Polling Station 2024, 2023, 2019, 2018, 2014, 2013, 2009 and 2008   Polling Station-wise Electors, Voters & Voters Turnout 2024, 2023, 2019, 2018, 2014, 2013, 2009 and 2008   Polling Station wise Elections Results 2024, 2023, 2019, 2018, 2014, 2013, 2009 and 2008	51-194
	<b>Share of Assembly Constituency</b>	
8	Share of Assembly Constituency - (Vidhan Sabha) in State, District and Parliamentary Constituency - (Lok Sabha)	195
	<b>Socio-Economic Amenities (2011)</b>	
9	Access to Administrative Units   Agricultural, Manufacturing and Industrial Commodities   Demographic Indicators   Education   Health & Manpower   Drinking Water Supply   Sanitation   Entertainment and Recreations Infrastructure   Power   Food Allocation Distribution and Marketing of Agriculture Commodities Infrastructure   Transport and Road Infrastructure   Communication   Banking and Financial Services   Land Use   Irrigation Source	197-211
10	<b>Abbreviation &amp; Sources</b>	212-213
11	<b>Disclaimer</b>	214

## Location & Political Map





## Administrative Setup

### List of Village Panchayat & Intermediate Panchayat (Block) Name - 2011

Village Name	Village Panchayat Name	Intermediate Panchayat Name
Anasar	Udsar	Nokha
Ankhisar	Somalsar	Nokha
Badh Kakara	Kakra	Nokha
Bagseu	Gajsukhdesar	Nokha
Bandhala	Dheengsari	Nokha
Bandhra	Bandhra	Nokha
Basi	Kahira	Nokha
Beekasar	Beekasar	Nokha
Bhadla	Bhadla	Nokha
Bhagwanpura	Bilniyasar	Nokha
Bhamatsar	Bhamatsar	Nokha
Bhom Bagseu	Gajsukhdesar	Nokha
Bhom Bilniyasar	Bilniyasar	Nokha
Bhom Maiyasar	Mukam	Nokha
Bhyau	Charkara	Nokha
Bilniyasar	Bilniyasar	Nokha
Biramsar	Raisar	Nokha
Boodhron Ki Dhani	Nokhagaon	Nokha
Chachaniya	Jesalsar	Nokha
Chainasar	Jesalsar	Nokha
Charkara	Charkara	Nokha
Chitana	Sadhoona	Nokha
Dasnoo	Raisar	Nokha
Dawa	Dawa	Nokha
Desalsar Bhatiyani	Desalsar	Nokha
Desalsar Mandlawatan	Desalsar	Nokha
Desalsar Purohitan	Desalsar	Nokha
Dharnok	Dharnok	Nokha
Dheengsari	Dheengsari	Nokha

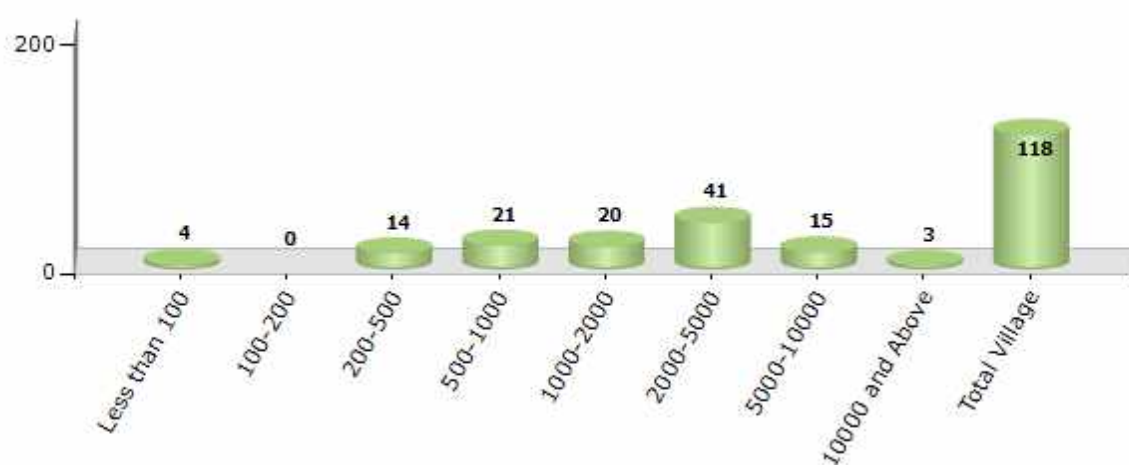
Contd....

## Demographic

### Number of Villages by Population Size - 2011

Less than 100	100-200	200-500	500-1000	1000-2000	2000-5000	5000-10000	10000 and Above	Total Village
4	0	14	21	20	41	15	3	118

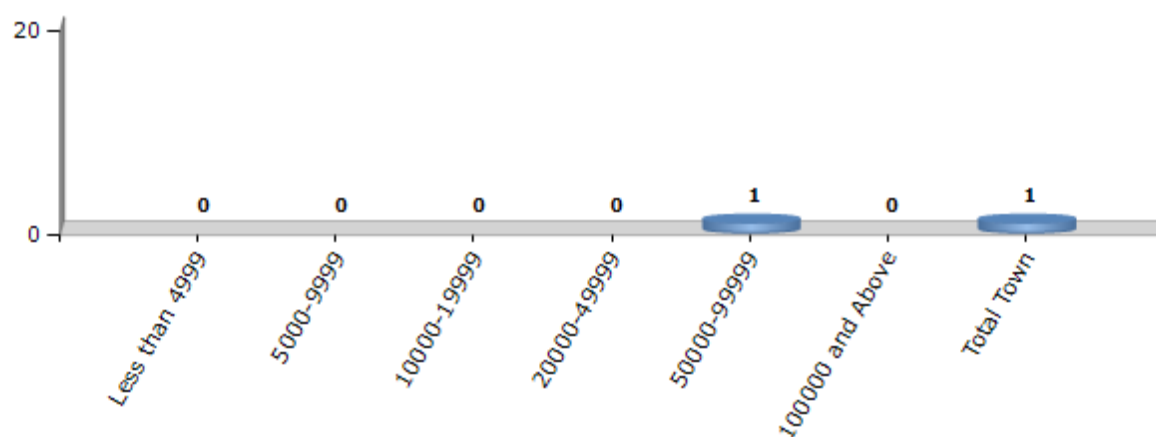
Number of Villages by Population Size - 2011



### Number of Towns by Population Size - 2011

Less than 4999	5000-9999	10000-19999	20000-49999	50000-99999	100000 and Above	Total Town
0	0	0	0	1	0	1

Number of Towns by Population Size - 2011

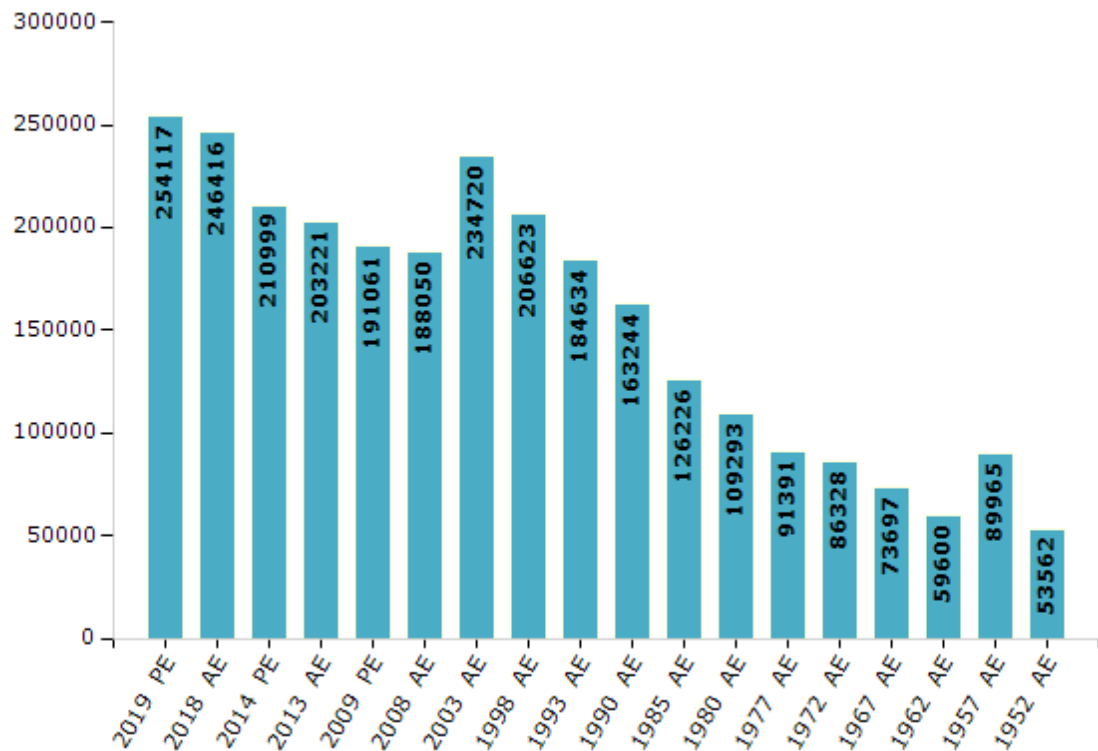


## Electoral Features

### Electors by Male & Female

Year	Male	Female	Others	Total	Year	Male	Female	Others	Total
2019 PE	135465	118652	0	254117	1993 AE	98958	85676	-	184634
2018 AE	131274	115142	0	246416	1990 AE	87336	75908	-	163244
2014 PE	112509	98490	0	210999	1985 AE	65738	60488	-	126226
2013 AE	107850	95371	0	203221	1980 AE	56734	52559	-	109293
2009 PE	101745	89316	-	191061	1977 AE	46873	44518	-	91391
2008 AE	100319	87731	-	188050	1972 AE	44992	41336	-	86328
2004 PE	-	-	-	-	1967 AE	-	-	-	73697
2003 AE	125714	109006	-	234720	1962 AE	-	-	-	59600
1999 PE	-	-	-	-	1957 AE	-	-	-	89965
1998 AE	111150	95473	-	206623	1952 AE	-	-	-	53562

Number of Electors



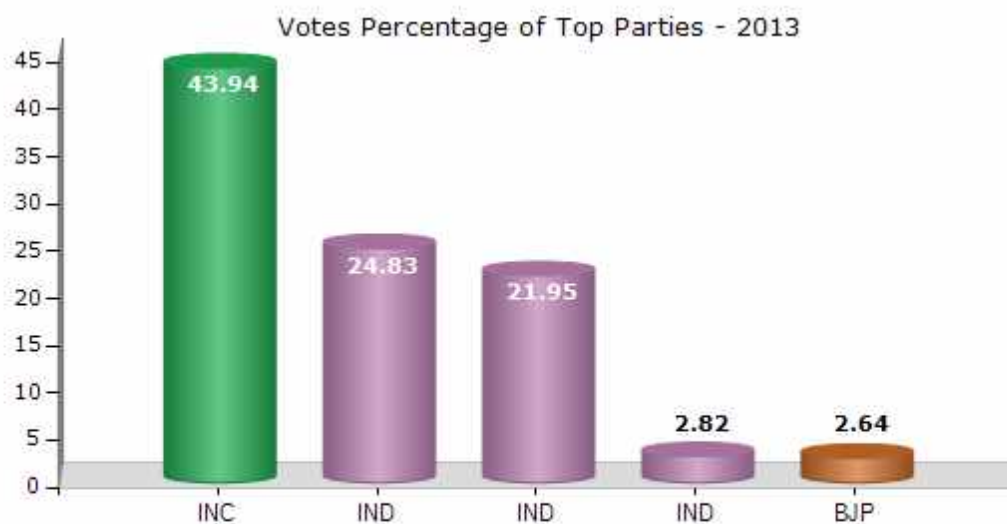
**Note :** AE : Assembly Election, PE : Assembly Segment of Parliamentary Election



## Historical Summary Election Results

### Summary Result of Assembly Election - 2013

Candidate Name	Party	Votes	Votes %
Rameshwar Lal Dudi	INC	70801	43.94
Kanhaya Lal Jhanwar	IND	40007	24.83
Biharilal	IND	35365	21.95
Manish	IND	4538	2.82
Sahi Ram Vishnoi	BJP	4247	2.64
Mahavir Lodha	BSP	1715	1.06
Kanhaya Lal	IND	861	0.53
Vasudev Badgujar	BHPJP	636	0.39
Om Prakash Meghwal	IND	349	0.22
	NOTA	2608	1.62



## Polling Station Level Election Results

### Number and Name of Polling Stations (PS) (2018)

Number of Polling Stations	Name of Polling Stations	Number of Polling Stations	Name of Polling Stations
1	Govt. Sr. Secondary School (Right Part) Jaisingh Desar Magra	22	Govt. Upper Primary School Rasisar Panchitiya Bass
2	Govt. Sr. Secondary School (Middle Part) Jaisingh Desar Magara	23	Govt. Upper Primary School Rasisar Talriya Bass
3	Govt. Sr. Secondary School (Left Part) Jaisingh Desar Magra	24	Govt. Sr. Secondary School Right Part Parwa
4	Govt. Secondary School (Right Part) Pithrasar	25	Govt. Sr. Secondary School Left Part Parwa
5	Govt. Secondary School (Middle Part) Pithrasar	26	Govt. Sr. Secondary School Right Part Surpura
6	Govt. Secondary School (Left Part) Pithrasar	27	Govt. Sr. Secondary School Left Part Surpura
7	Govt. Secondary School Left Part Janglu	28	Govt. Sr. Secondary School Middle Part Surpura
8	Govt. Secondary School Right Part Janglu	29	Govt. Sr. Secondary School South Middle Part Surpura
9	Govt. Secondary School Middle Part Janglu	30	Govt. Secondary School Left Part Sinjguru
10	Gram Panchyat Bhawan Jangalu	31	Govt. Secondary School Right Part Sinjguru
11	Govt. Secondary School Right Part Desalsar	32	Govt. Secondary School Middle Part Sinjguru
12	Govt. Secondary School Left Part Desalasar	33	Govt. Secondary School Building Right Part Salundia
13	Govt. Secondary School Middle Part Desalasar	34	Gram Panchayat Bhawan Salundia
14	Govt. Secondary School Manyana	35	Govt. Secondary School Building Left Part Salundia
15	Govt. Primary School Jegla Gogaliyan	36	Govt. Upper Primary School Building Left Part Ghattu
16	Govt. Secondary School Right Part Jegla Panadaroga	37	Govt. Upper Primary School Building Right Part Ghattu
17	Govt. Secondary School Left Part Jagla Panadaroga	38	Govt. Primary School Building Right Part Ankhisar
18	Govt. Upper Primary School Right Part Rasisar Purohitan	39	Govt. Primary School Building Right Part Ankhisar
19	Govt. Upper Primary School Left Part Rasisar Purohitan	40	Govt. Sr. Secondary School Building Room No. 19 Himatsar
20	Govt. Sr. Secondary School Left Part Rasisar	41	Govt. Sr. Secondary School Building Room No. 04 Himatsar
21	Govt. Sr. Secondary School Right Part Rasisar	42	Govt. Primary School Right Part Building Himatsar

Contd....

## Polling Station Level Election Results

### Polling Station-wise Votes Secured by Overall Top Five Parties in Nokha Assembly in Assembly Election (AE) under Bikaner Parliamentary Constituency in Rajasthan (2018)

Number of Polling Station	Winner - Biharilal (BJP)	Runner-up - Rameshwar Dudi (INC)	3rd - Manganaram (IND)	4th - Meghsingh (IND)	5th - Indu Devi (RLTP)	NOTA	Other	Total Votes Secured
36	790	159	30	2	3	17	11	1012
37	627	120	66	1	8	6	18	846
38	284	649	46	11	39	20	36	1085
39	423	531	5	6	36	29	31	1061
40	573	178	5	3	5	4	2	770
41	568	78	2	0	0	7	5	660
42	536	193	105	10	20	14	36	914
43	464	203	79	1	9	16	15	787
44	785	93	0	1	1	23	3	906
45	591	227	1	0	5	23	15	862
46	443	341	51	0	12	6	16	869
47	666	87	1	1	4	18	5	782
48	36	936	0	0	15	1	2	990
49	61	871	1	0	13	3	9	958
50	450	144	15	63	1	10	20	703
51	727	57	3	15	1	12	11	826
52	130	451	29	4	121	7	31	773
53	116	482	13	1	92	14	41	759
54	781	166	11	4	45	21	16	1044
55	414	338	1	2	120	10	22	907
56	97	628	36	5	191	15	35	1007
57	84	651	28	6	116	23	39	947
58	185	518	2	6	227	15	37	990
59	63	618	16	1	221	27	42	988
60	68	468	8	6	222	28	46	846
61	393	544	1	0	20	21	11	990
62	406	270	103	12	16	31	40	878
63	311	516	86	8	31	17	33	1002
64	154	673	1	19	12	15	12	886
65	343	209	21	41	14	18	27	673
66	200	88	20	170	8	11	27	524
67	77	570	4	1	119	8	16	795
68	69	732	26	1	47	11	27	913
69	47	508	3	0	53	12	22	645
70	287	396	2	22	7	21	15	750

Contd....

## Polling Station Level Election Results

**Winner, Runner-up and 3rd Party Position & Winning Margin According to Polling Stations in Nokha Assembly in Assembly Election (AE) under Bikaner Parliamentary Constituency in Rajasthan (2018)**

Polling Station Number	Winner Party	Winner Votes (%)	Runner-up Party	Runner-up Votes (%)	Winning Margin Votes (%)	Third Party	Third Party Votes (%)	Other Votes (%)
71	INC	567 (68.07)	BJP	111 (13.33)	456 (54.74)	IND (MR)	84 (10.08)	71 (8.52)
72	INC	395 (51.43)	BJP	163 (21.22)	232 (30.21)	IND (MR)	116 (15.1)	94 (12.24)
73	BJP	441 (73.99)	INC	102 (17.11)	339 (56.88)	IND (M)	13 (2.18)	40 (6.71)
74	BJP	511 (69.05)	INC	129 (17.43)	382 (51.62)	IND (MR)	43 (5.81)	57 (7.7)
75	INC	555 (69.81)	IND (MR)	89 (11.19)	466 (58.62)	BJP	62 (7.8)	89 (11.19)
76	INC	613 (74.94)	BJP	79 (9.66)	534 (65.28)	IND (MR)	48 (5.87)	78 (9.54)
77	BJP	639 (76.34)	INC	166 (19.83)	473 (56.51)	RLTP	3 (0.36)	29 (3.46)
78	BJP	641 (72.02)	INC	186 (20.9)	455 (51.12)	IND (MR)	36 (4.04)	27 (3.03)
79	INC	461 (67.89)	BJP	146 (21.5)	315 (46.39)	IND (MR)	33 (4.86)	39 (5.74)
80	BJP	281 (46.76)	INC	256 (42.6)	25 (4.16)	IND (M)	24 (3.99)	40 (6.66)
81	IND (M)	434 (52.04)	INC	186 (22.3)	248 (29.74)	BJP	161 (19.3)	53 (6.35)
82	INC	343 (37.61)	IND (M)	265 (29.06)	78 (8.55)	BJP	152 (16.67)	152 (16.67)
83	INC	476 (55.48)	BJP	193 (22.49)	283 (32.99)	IND (M)	125 (14.57)	64 (7.46)
84	INC	282 (69.98)	IND (M)	62 (15.38)	220 (54.6)	BJP	42 (10.42)	17 (4.22)
85	INC	365 (45.06)	BJP	177 (21.85)	188 (23.21)	IND (MR)	174 (21.48)	94 (11.6)
86	INC	701 (76.28)	BJP	129 (14.04)	572 (62.24)	RLTP	54 (5.88)	35 (3.81)
87	INC	398 (46.82)	BJP	371 (43.65)	27 (3.17)	IND (M)	27 (3.18)	54 (6.35)
88	BJP	341 (79.86)	INC	69 (16.16)	272 (63.7)	IND (M)	10 (2.34)	7 (1.64)
89	INC	587 (76.73)	BJP	100 (13.07)	487 (63.66)	IND (MR)	41 (5.36)	37 (4.84)
90	INC	232 (47.74)	BJP	216 (44.44)	16 (3.3)	IND (M)	16 (3.29)	22 (4.53)
91	BJP	684 (64.41)	INC	182 (17.14)	502 (47.27)	IND (MR)	127 (11.96)	69 (6.5)
92	BJP	435 (50.06)	INC	394 (45.34)	41 (4.72)	IND (M)	15 (1.73)	25 (2.88)
93	BJP	293 (33.56)	IND (M)	284 (32.53)	9 (1.03)	INC	190 (21.76)	106 (12.14)
94	BJP	624 (64.53)	INC	168 (17.37)	456 (47.16)	IND (M)	93 (9.62)	82 (8.48)
95	BJP	410 (40.76)	INC	225 (22.37)	185 (18.39)	IND (M)	200 (19.88)	171 (17)
96	BJP	249 (32.17)	IND (M)	214 (27.65)	35 (4.52)	INC	200 (25.84)	111 (14.34)
97	BJP	713 (84.38)	INC	59 (6.98)	654 (77.4)	IND (M)	57 (6.75)	16 (1.89)
98	BJP	887 (82.9)	INC	151 (14.11)	736 (68.79)	IND (V)	5 (0.47)	27 (2.52)
99	BJP	659 (86.71)	INC	68 (8.95)	591 (77.76)	IND (M)	17 (2.24)	16 (2.11)
100	BJP	288 (37.16)	INC	217 (28)	71 (9.16)	IND (M)	130 (16.77)	140 (18.06)
101	BJP	485 (61.31)	INC	231 (29.2)	254 (32.11)	IND (M)	25 (3.16)	50 (6.32)
102	INC	345 (51.88)	BJP	263 (39.55)	82 (12.33)	IND (MR)	23 (3.46)	34 (5.11)
103	BJP	361 (55.37)	INC	194 (29.75)	167 (25.62)	IND (MR)	35 (5.37)	62 (9.51)
104	BJP	374 (77.59)	INC	104 (21.58)	270 (56.01)	RLTP	1 (0.21)	3 (0.62)
105	BJP	356 (50.57)	INC	307 (43.61)	49 (6.96)	IND (MR)	17 (2.41)	24 (3.41)

Contd....

## Socio-Economic Amenities - Rural

### Access to Education Facilities

Particulars	Number of Village (% of Population)				
	Available	Not Available	If Not Available (Distance of Nearest Facility)		
			A	B	C
Govt. Primary School	100 (98)	18 (2)	2 (0)	2 (0)	0 (0)
Private Primary School	66 (83)	52 (17)	9 (1)	3 (0)	2 (0)
Govt. Middle School	72 (89)	46 (11)	23 (6)	10 (2)	1 (0)
Private Middle School	36 (62)	82 (38)	3 (0)	2 (0)	4 (1)
Govt. Secondary School	49 (75)	69 (25)	17 (6)	31 (9)	16 (6)
Private Secondary School	26 (52)	92 (48)	1 (0)	0 (0)	1 (0)
Govt. Senior Secondary School	11 (28)	107 (72)	5 (2)	30 (18)	60 (34)
Private Senior Secondary School	12 (25)	106 (75)	1 (0)	0 (0)	1 (0)
Govt. Arts and Science Degree College	0 (0)	118 (100)	3 (4)	6 (5)	104 (87)
Private Arts and Science Degree College	2 (2)	116 (98)	0 (0)	1 (1)	2 (1)
Govt. Engineering College	0 (0)	118 (100)	0 (0)	0 (0)	110 (94)
Private Engineering College	0 (0)	118 (100)	0 (0)	3 (2)	5 (4)
Govt. Medicine College	0 (0)	118 (100)	0 (0)	0 (0)	117 (100)
Private Medicine College	0 (0)	118 (100)	0 (0)	0 (0)	1 (0)
Govt. Management Institute	0 (0)	118 (100)	0 (0)	0 (0)	117 (100)
Private Management Institute	0 (0)	118 (100)	0 (0)	0 (0)	1 (0)
Govt. Polytechnic	0 (0)	118 (100)	0 (0)	0 (0)	91 (75)
Private Polytechnic	2 (4)	116 (96)	0 (0)	0 (0)	25 (21)
Govt. Vocational Training School/ITI	1 (1)	117 (99)	5 (4)	11 (8)	100 (86)
Private Vocational Training School/ITI	0 (0)	118 (100)	0 (0)	1 (0)	0 (0)
Govt. Non Formal Training Centre	0 (0)	118 (100)	4 (4)	6 (5)	95 (70)
Private Non Formal Training Centre	0 (0)	118 (100)	0 (0)	2 (2)	11 (18)
Govt. School For Disabled	0 (0)	118 (100)	0 (0)	0 (0)	0 (0)
Private School For Disabled	0 (0)	118 (100)	0 (0)	0 (0)	118 (100)
Government Others	0 (0)	118 (100)	0 (0)	0 (0)	0 (0)
Private Others	0 (0)	118 (100)	0 (0)	0 (0)	0 (0)

Note : Distance A : Less than 5 km; B : Between 5-10 km; C : 10+ km.; Source : Data Analysis is based on 2011 Census.

## DISCLAIMER

The Terms of Use and Disclaimer of Datanet India Private Limited (hereinafter referred to as "Datanet") for use of this analysis report of **Nokha Assembly Constituency (Nokha Vidhan Sabha)** :-

1. **Assembly Factbook™** is a Registered Trade Mark owned by Datanet.
2. All the maps are sketched and graphical representation only and have not been drawn to the scale and also not to represent the actual geographical area or boundary of the unit.
3. The data for the aforesaid analysis is based on authentic sources and has been culled from the various publications of Census, CSO and NSSO for district and block level data, various central and state government departments, Central & State Elections Commissions and the concerned Returning Officers' releases, Electoral Rolls, Election results and allied publications, internal assessment, surveys, estimates and analysis. Therefore, certain adjustment of data at micro level may have been done to arrive closer to the macro data.
4. Data have been provided on an "As Is" and "As AVAILABLE" basis
5. The colours shown in the maps or diagram and charts of a particular party, alliance or AC are indicative and do not represent them.
6. This publication which includes maps, sheets, graphs and data would be the property under copyright of Datanet only. The user may use these for its internal study, analysis and research purposes. It's public display, re-selling or any commercial uses by the user are not allowed.
7. Datanet has taken due care and caution in compilation and processing of data and allied information, but does not guarantee the accuracy, adequacy or completeness of any information/analysis and will be not responsible for any errors or omissions or for the results obtained from the use of such information/analysis.
8. All the contents for the publication have been culled from various authentic sources and Datanet reasonably believes such sources to be reliable, but does not make any representations, express or implied as to the accuracy or fitness of use of such information. The information or contents of the information/analysis do not constitute advice and should not be relied upon in making (or refraining from making) any decision. Any reliance placed upon the information provided by Datanet is the sole responsibility and strictly at the user's risk.
9. In no event will Datanet be liable for any damages (including, without limitation, damages for loss of business projects, or loss of profits) arising in contract, tort or otherwise from the use of or inability to use any of its contents, or from any action taken (or refrained from being taken) as a result of using the analysis or any of its contents. Datanet its directors, owners, editors, officials, employees, distributor and agents or any associate will not be liable for any errors in the information contained or any consequences arising from the use of the contents of the provided information/analysis.
10. If any provision of these terms and conditions is held invalid or illegal or unenforceable for any reason by any court of competent jurisdiction, such provision shall be severed and the remainder of provisions of the terms and conditions shall continue in full force and effect as if the Term of Use had been executed with the invalid, illegal or unenforceable provision eliminated.
11. If there are any discrepancies in the information provided, please bring it to attention of Datanet for suitable rectification measures.



**Buy Online This Complete Book At**  
**Datanet India eBooks Store**

[www.indiastatpublications.com](http://www.indiastatpublications.com)

or go directly at

[http://www.indiastatpublications.com/  
Assembly\\_factbook/Rajasthan/Bikaner/ Nokha](http://www.indiastatpublications.com/Assembly_factbook/Rajasthan/Bikaner/Nokha)

 **indiastat**elections

ISBN : 978-93-87293-52-6



9 789387 293526