



Rajasthan

Assembly Factbook™

Bari Sadri Assembly Constituency



Key Electoral Data of Bari Sadri
Assembly Constituency (Vidhan Sabha)

Rajasthan

Assembly Factbook™

Bari Sadri Assembly Constituency



Bari Sadri Vidhan Sabha

Editor & Director

Dr. R.K. Thukral

Research Editor

Dr. Shafeeq Rahman

Compiled, Researched and Published by Datanet India Pvt. Ltd.

D-100, 1st Floor,

Okhla Industrial Area, Phase-I,
New Delhi- 110020.

Ph.: 91-11- 43580781-84

Email : support@indiastatpublications.com

Website : www.indiastatelections.com

Online Book Store :

www.indiastatpublications.com

Report No. : AFB/RJ-171-0125

ISBN : 978-93-87267-34-3

First Edition : January, 2018

Eighth Updated Edition : January, 2025

Price : Rs. 11500/-

US\$ 310

© Datanet India Pvt. Ltd.

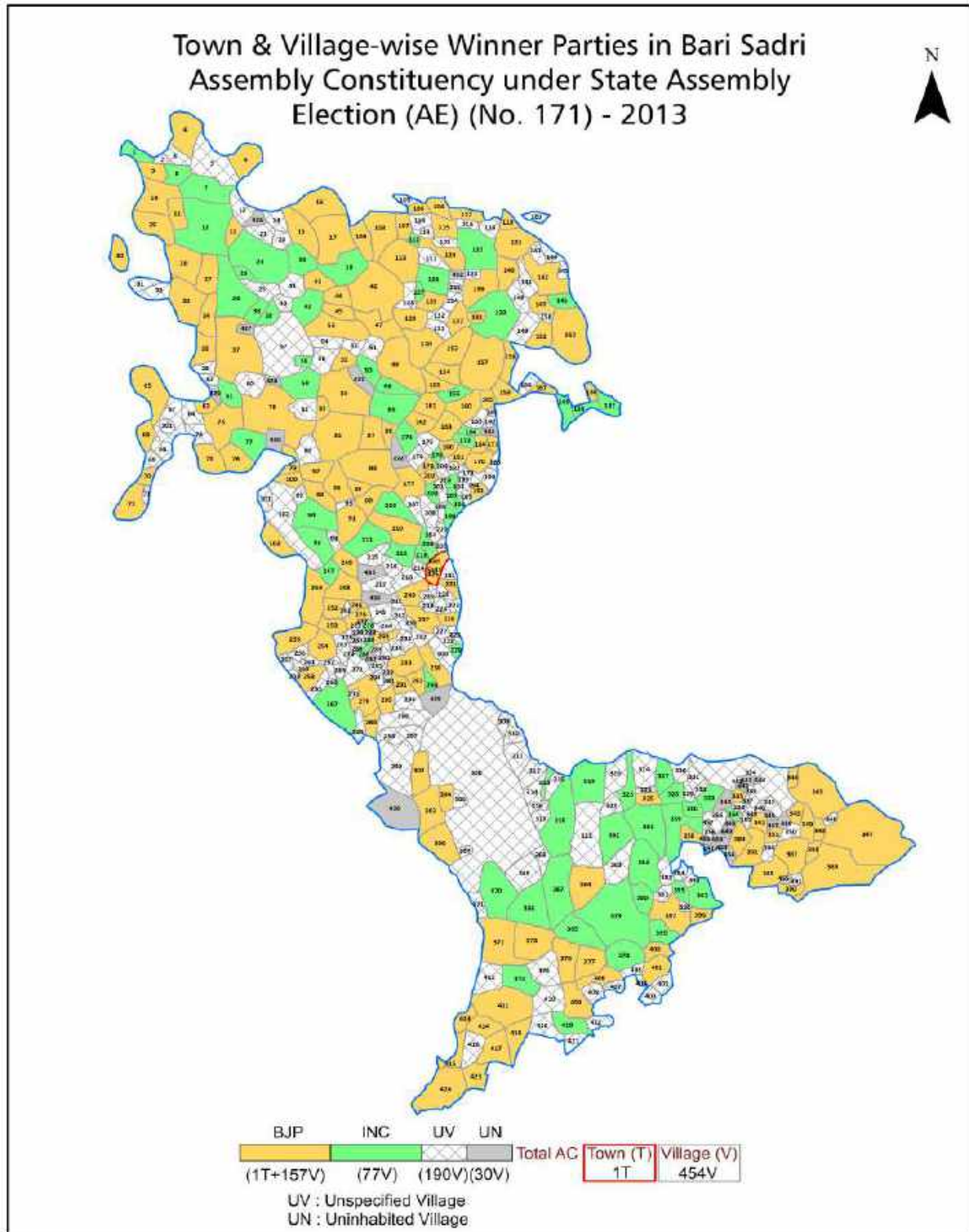
All rights reserved. No part of this book may be reproduced, stored in a retrieval system or transmitted in any form or by any means, mechanical photocopying, photographing, scanning, recording or otherwise without the prior written permission of the publisher. Please refer to Disclaimer at page no. 254 for the use of this publication.

Printed in India

Contents

No.	Particulars	Page No.
	Introduction	
1	Assembly Constituency - (Vidhan Sabha) at a Glance Features of Assembly as per Delimitation Commission of India (2008)	1-2
	Location and Political Maps	
2	Location Map Boundaries of Assembly Constituency - (Vidhan Sabha) in District Boundaries of Assembly Constituency under Parliamentary Constituency - (Lok Sabha) Town & Village-wise Winner Parties- 2024, 2023, 2019, 2018, 2014, 2013, 2009 and 2008	3-11
	Administrative Setup (2011)	
3	District Sub-district Towns Villages Inhabited Villages Uninhabited Villages Village Panchayat Intermediate Panchayat	12-33
	Demographics (2011)	
4	Population Households Rural/Urban Population Towns and Villages by Population Size Sex Ratio (Total & 0-6 Years) Religious Population Social Population Literacy Rate	34-35
	Electoral Features	
5	Important Dates of Last Elections Held Electors by Gender Service Electors Voters Voters Turnout Polling Stations & Average Number of Electors per Polling Station Electors by Age Group Present Elected Representatives	36-41
	Historical Summary Election Results	
6	Vote Share of Major Parties Winning Margin (Number & Percentage) Polarity of Parties Summary Result of Assembly Segment of Parliamentary Elections 2024, 2019, 2014, 2009, 2004 and 1999 Summary Result of Assembly Elections 2023, 2018, 2013, 2008, 2003, 1998, 1993, 1990, 1985, 1980, 1977, 1972 and 1967	42-62
	Polling Station Level Election Results	
7	Name and Number of Polling Station 2024, 2023, 2019, 2018, 2014, 2013, 2009 and 2008 Polling Station-wise Electors, Voters & Voters Turnout 2024, 2023, 2019, 2018, 2014, 2013, 2009 and 2008 Polling Station wise Elections Results 2024, 2023, 2019, 2018, 2014, 2013, 2009 and 2008	63-234
	Share of Assembly Constituency	
8	Share of Assembly Constituency - (Vidhan Sabha) in State, District and Parliamentary Constituency - (Lok Sabha)	235
	Socio-Economic Amenities (2011)	
9	Access to Administrative Units Agricultural, Manufacturing and Industrial Commodities Demographic Indicators Education Health & Manpower Drinking Water Supply Sanitation Entertainment and Recreations Infrastructure Power Food Allocation Distribution and Marketing of Agriculture Commodities Infrastructure Transport and Road Infrastructure Communication Banking and Financial Services Land Use Irrigation Source	237-251
10	Abbreviation & Sources	252-253
11	Disclaimer	254

Location & Political Map



Administrative Setup

List of Village Panchayat & Intermediate Panchayat (Block) Name - 2011

Village Name	Village Panchayat Name	Intermediate Panchayat Name
Achalpura	Jarkhana	Barisadri
Adavela	Chiklad	Pratapgarh
Afron Ka Talab	Rati Chandji Ka Khera	Barisadri
Ajeetpura	Rawatpura	Dungla
Akola Kalan	Akola Kalan	Bhadesar
Akola Khurd	Karediya	Bhadesar
Akyan	Khairmaliya	Barisadri
Ala Kheri	Alod	Dungla
Alod	Alod	Dungla
Amba Khera	Khoriya	Pratapgarh
Ambawali	Keeratpura	Barisadri
Ameerama	Ameerama	Barisadri
Amli Phalan	Khoriya	Pratapgarh
Andon Ka Khera	Badwal	Barisadri
Anoppura	Gyaspur	Pratapgarh
Arned	Arned	Dungla
Arniya	Sangesara	Dungla
Arthala	Semaliya Peela Khera	Dungla
Asawara	Asawara	Bhadesar
Aurwadiya	Punawali	Barisadri
Azampura	Morwan	Dungla
Badwai	Badwai	Dungla
Badwal	Badwal	Barisadri
Bagelon Ka Khera	Keeratpura	Barisadri
Bagpura	Arned	Dungla
Balaliya	Pal	Pratapgarh
Balnath Khera	Nanana	Bhadesar
Baman Kheri	Khodeep	Bhadesar
Bambori	Khoriya	Pratapgarh

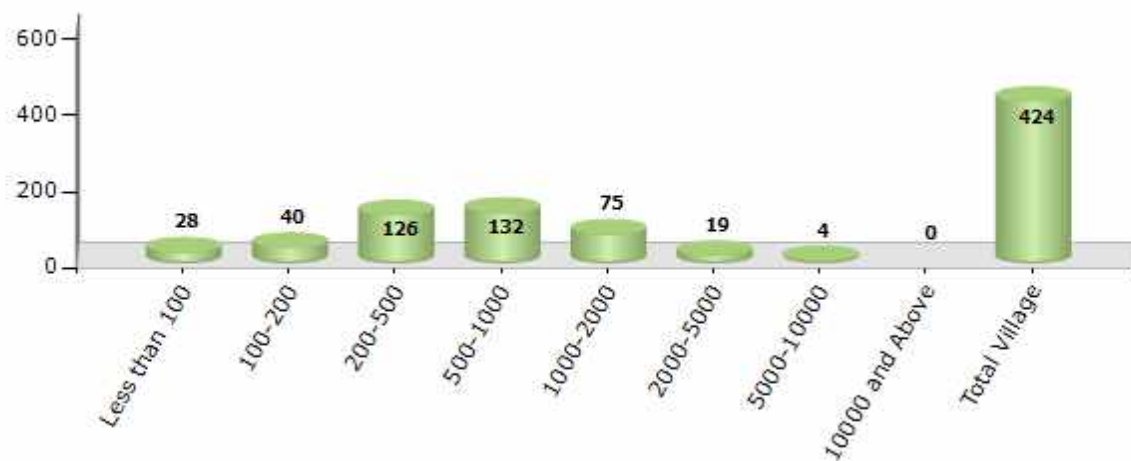
Contd....

Demographic

Number of Villages by Population Size - 2011

Less than 100	100-200	200-500	500-1000	1000-2000	2000-5000	5000-10000	10000 and Above	Total Village
28	40	126	132	75	19	4	0	424

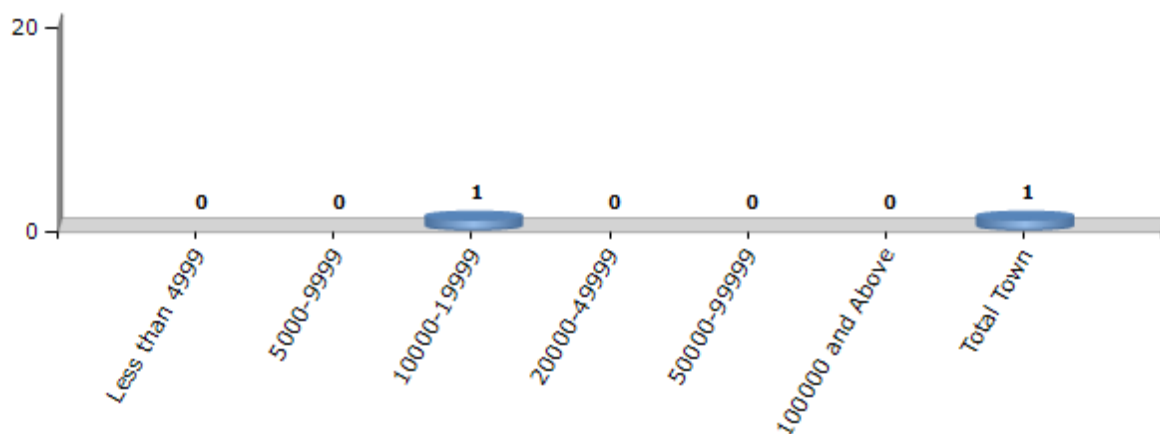
Number of Villages by Population Size - 2011



Number of Towns by Population Size - 2011

Less than 4999	5000-9999	10000-19999	20000-49999	50000-99999	100000 and Above	Total Town
0	0	1	0	0	0	1

Number of Towns by Population Size - 2011

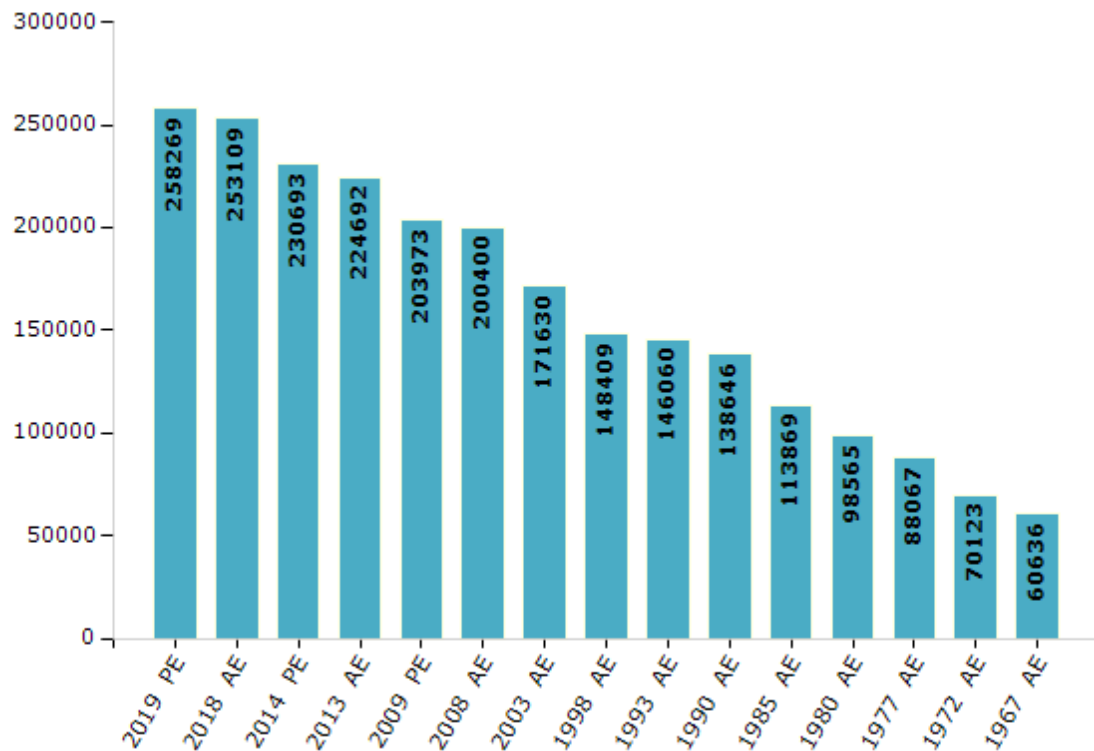


Electoral Features

Electors by Male & Female

Year	Male	Female	Others	Total	Year	Male	Female	Others	Total
2019 PE	130395	127874	0	258269	1993 AE	73823	72237	-	146060
2018 AE	127849	125260	0	253109	1990 AE	70335	68311	-	138646
2014 PE	117687	113006	0	230693	1985 AE	57310	56559	-	113869
2013 AE	114692	110000	0	224692	1980 AE	49431	49134	-	98565
2009 PE	103467	100506	-	203973	1977 AE	44311	43756	-	88067
2008 AE	101428	98972	-	200400	1972 AE	35420	34703	-	70123
2004 PE	-	-	-	-	1967 AE	-	-	-	60636
2003 AE	86546	85084	-	171630	1962 AE	-	-	-	-
1999 PE	-	-	-	-	1957 AE	-	-	-	-
1998 AE	76164	72245	-	148409	1952 AE	-	-	-	-

Number of Electors

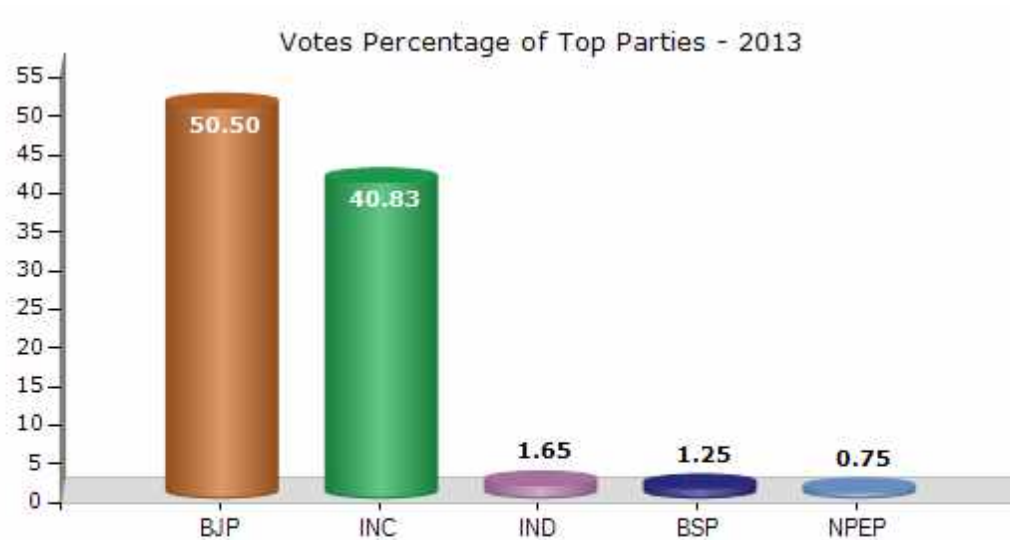


Note : AE : Assembly Election, PE : Assembly Segment of Parliamentary Election

Historical Summary Election Results

Summary Result of Assembly Election - 2013

Candidate Name	Party	Votes	Votes %
Gautam Kumar	BJP	90161	50.5
Prakash Chand Chaudhary	INC	72900	40.83
Mathara Lal Meghwal	IND	2942	1.65
Radheshyam Meghwal	BSP	2236	1.25
Archana Meena	NPEP	1343	0.75
Narayan Lal Meena	IND	823	0.46
Nathu Lal	IND	450	0.25
Gulab Chand	IND	396	0.22
Madan Lal	SHS	347	0.19
Sanjay Kumar	SP	312	0.17
Doran Khan	JD(U)	222	0.12
	NOTA	6393	3.58



Polling Station Level Election Results

Number and Name of Polling Stations (PS) (2018)

Number of Polling Stations	Name of Polling Stations	Number of Polling Stations	Name of Polling Stations
1	Govt. Upper Primary School Sataliyawas	22	Govt. Upper Primary School Biharipura
2	Govt. Upper Primary School Kumhar Kheda	23	Govt. Primary School Sujakheda
3	Govt. Sr. Sec. School (Right Part) Sangesara	24	Govt. Sr. Sec. School (Right Part) Morwan
4	Govt. Sr. Sec. School (Left Part) Sangesara	25	Govt. Sr. Sec. School (Left Part) Morwan
5	Govt. Sec. School Hariyakhedi	26	Govt. Primary School Bhila Kheda
6	Govt. Upper Primary School Semliya Mahadev	27	Govt. Primary School Lakhmipura
7	Govt. Sr. Sec. School Lothiyana	28	Govt. Girls Upper Primary School (Right Part) Mangalvad Gaon
8	Govt. Primary School Jalkhedi	29	Govt. Girls Upper Primary School (Left Part) Mangalvad Ganv
9	Govt. Sr. Sec. School Negdiya	30	Govt. Sr. Sec. School (Right Part) Mangalwad Choraha
10	Govt. Primary School Titrada	31	Govt. Sr. Sec. School (Primary Level) Mangalvad Chouraha
11	Govt. Primary School Rod Ji Ka Kheda	32	Govt. Sr. Sec. School (Left Part) Mangalwad Choraya
12	Govt. Primary School Kishor Ji Ka Kheda	33	Govt. Sr. Sec. School (Left Part) Idra
13	Govt. Upper Primary School Sangriya	34	Govt. Sr. Sec. School (Right Part) Idra
14	Govt. Sr. Sec. School (Right Part) Nangawali	35	Govt. Adarsh Sr. Sec. School (Right Part) Arned
15	Govt. Sr. Sec. School (Left Part) Nangawali	36	Govt. Adarsh Sr. Sec. School (Left Part) Arned
16	Govt. Primary School Palkhedi	37	Govt. Sr. Sec. School Biloda (Right Part)
17	Govt. Sr. Sec. School Nadakheda	38	Govt. Sr. Sec. School (Left Part) Biloda
18	Govt. Upper Primary School Ghoda Kheda	39	Govt. Upper Primary School Padampura
19	Govt. Upper Primary School Bhutkheda	40	Govt. Sr. Sec. School (Right Part) Palod
20	Govt. Sr. Sec. School (Left Part) Bhatoli Gujran	41	Govt. Sr. Sec. School (Left Part) Palod
21	Govt. Sr. Sec. School (Right Part) Bhatoli Gujran	42	Govt. Upper Primary School Neemgaon

Contd....

Polling Station Level Election Results

Polling Station-wise Votes Secured by Overall Top Five Parties in Bari Sadri Assembly in Assembly Election (AE) under Chittorgarh Parliamentary Constituency in Rajasthan (2018)

Number of Polling Station	Winner - Lalit Kumar Ostwal (BJP)	Runner-up - Prakash Chaudhary (INC)	3rd - Chaman Pal Singh (BSP)	4th - Mahendra Singh (IND)	5th - Vinod Kumar Bhoi (IND)	NOTA	Other	Total Votes Secured
36	353	318	8	5	10	9	5	708
37	498	280	14	16	12	7	15	842
38	434	271	4	9	7	4	3	732
39	103	233	4	2	5	2	8	357
40	362	314	5	23	18	19	15	756
41	239	421	7	6	9	7	15	704
42	243	245	36	2	2	7	8	543
43	200	295	5	2	2	7	7	518
44	234	178	4	3	4	1	9	433
45	345	387	61	7	10	19	10	839
46	377	354	10	6	5	6	2	760
47	502	247	18	6	2	7	7	789
48	165	194	9	4	3	2	5	382
49	523	279	23	10	6	18	25	884
50	176	212	3	4	4	5	9	413
51	397	294	13	8	5	8	12	737
52	156	323	7	1	10	4	8	509
53	206	358	7	5	3	8	10	597
54	282	551	27	6	2	10	12	890
55	164	292	30	5	8	17	10	526
56	292	182	15	7	3	5	15	519
57	151	118	3	3	5	6	4	290
58	326	460	20	14	10	13	23	866
59	318	393	6	5	5	10	8	745
60	293	373	7	1	7	11	1	693
61	422	368	9	5	7	10	7	828
62	475	347	17	11	6	10	10	876
63	191	396	15	2	5	12	4	625
64	291	373	14	5	4	9	16	712
65	330	355	9	11	4	10	6	725
66	186	175	3	4	6	5	2	381
67	260	211	3	42	7	2	9	534
68	237	234	12	28	1	4	7	523
69	321	485	12	12	7	13	20	870
70	430	303	21	12	11	44	26	847

Contd....

Polling Station Level Election Results

Winner, Runner-up and 3rd Party Position & Winning Margin According to Polling Stations in Bari Sadri Assembly in Assembly Election (AE) under Chittorgarh Parliamentary Constituency in Rajasthan (2018)

Polling Station Number	Winner Party	Winner Votes (%)	Runner-up Party	Runner-up Votes (%)	Winning Margin Votes (%)	Third Party	Third Party Votes (%)	Other Votes (%)
71	BJP	225 (55.15)	INC	162 (39.71)	63 (15.44)	IND (MS)	5 (1.23)	16 (3.92)
72	BJP	361 (45.35)	INC	353 (44.35)	8 (1)	BSP	23 (2.89)	59 (7.41)
73	BJP	303 (62.73)	INC	161 (33.33)	142 (29.4)	BSP	8 (1.66)	11 (2.28)
74	INC	353 (56.84)	BJP	237 (38.16)	116 (18.68)	IND (VKB)	8 (1.29)	23 (3.7)
75	BJP	281 (50.81)	INC	202 (36.53)	79 (14.28)	BSP	21 (3.8)	49 (8.86)
76	INC	470 (65.55)	BJP	205 (28.59)	265 (36.96)	BSP	12 (1.67)	30 (4.18)
77	BJP	315 (58.12)	INC	187 (34.5)	128 (23.62)	BSP	15 (2.77)	25 (4.61)
78	BJP	256 (45.31)	INC	221 (39.12)	35 (6.19)	BSP	17 (3.01)	71 (12.57)
79	INC	270 (50.66)	BJP	213 (39.96)	57 (10.7)	BSP	9 (1.69)	41 (7.69)
80	BJP	378 (68.48)	INC	140 (25.36)	238 (43.12)	IND (MS)	11 (1.99)	23 (4.17)
81	BJP	309 (47.1)	INC	306 (46.65)	3 (0.45)	ANJP	7 (1.07)	34 (5.18)
82	BJP	177 (45.04)	INC	177 (45.04)	0 (0)	IND (MS)	12 (3.05)	27 (6.87)
83	BJP	281 (52.13)	INC	224 (41.56)	57 (10.57)	IND (MS)	12 (2.23)	22 (4.08)
84	INC	298 (52.56)	BJP	247 (43.56)	51 (9)	IND (VKB)	7 (1.23)	15 (2.65)
85	BJP	394 (60.62)	INC	196 (30.15)	198 (30.47)	IND (MS)	16 (2.46)	44 (6.77)
86	BJP	315 (51.89)	INC	248 (40.86)	67 (11.03)	IND (MS)	13 (2.14)	31 (5.11)
87	BJP	284 (58.44)	INC	159 (32.72)	125 (25.72)	BSP	10 (2.06)	33 (6.79)
88	BJP	420 (51.22)	INC	336 (40.98)	84 (10.24)	IND (MS)	18 (2.2)	46 (5.61)
89	BJP	399 (49.5)	INC	328 (40.69)	71 (8.81)	BSP	17 (2.11)	62 (7.69)
90	INC	379 (51.85)	BJP	303 (41.45)	76 (10.4)	IND (MS)	11 (1.5)	38 (5.2)
91	BJP	384 (50.07)	INC	338 (44.07)	46 (6)	IND (VKB)	13 (1.69)	32 (4.17)
92	INC	285 (47.11)	BJP	280 (46.28)	5 (0.83)	BSP	12 (1.98)	28 (4.63)
93	BJP	301 (65.15)	INC	147 (31.82)	154 (33.33)	ANJP	4 (0.87)	10 (2.16)
94	INC	503 (61.87)	BJP	273 (33.58)	230 (28.29)	BSP	16 (1.97)	21 (2.58)
95	BJP	416 (75.36)	BSP	55 (9.96)	361 (65.4)	INC	53 (9.6)	28 (5.07)
96	BJP	262 (46.05)	INC	166 (29.17)	96 (16.88)	IND (MS)	80 (14.06)	61 (10.72)
97	BJP	168 (39.07)	IND (MS)	101 (23.49)	67 (15.58)	INC	82 (19.07)	79 (18.37)
98	INC	257 (49.14)	BJP	222 (42.45)	35 (6.69)	BSP	17 (3.25)	27 (5.16)
99	INC	286 (45.11)	BJP	273 (43.06)	13 (2.05)	IND (MS)	18 (2.84)	57 (8.99)
100	BJP	338 (56.43)	INC	206 (34.39)	132 (22.04)	IND (MS)	14 (2.34)	41 (6.84)
101	BJP	166 (50)	INC	140 (42.17)	26 (7.83)	BSP	12 (3.61)	14 (4.22)
102	BJP	254 (48.47)	INC	214 (40.84)	40 (7.63)	BSP	31 (5.92)	25 (4.77)
103	BJP	395 (74.39)	INC	81 (15.25)	314 (59.14)	IND (MS)	17 (3.2)	38 (7.16)
104	BJP	441 (47.32)	INC	402 (43.13)	39 (4.19)	BSP	47 (5.04)	42 (4.51)
105	BJP	518 (59.27)	INC	269 (30.78)	249 (28.49)	BSP	24 (2.75)	63 (7.21)

Contd....

Socio-Economic Amenities - Rural

Access to Education Facilities

Particulars	Number of Village (% of Population)				
	Available	Not Available	If Not Available (Distance of Nearest Facility)		
			A	B	C
Govt. Primary School	229 (84)	195 (16)	41 (2)	4 (0)	0 (0)
Private Primary School	95 (44)	329 (56)	122 (11)	24 (2)	4 (0)
Govt. Middle School	90 (52)	334 (48)	185 (22)	43 (6)	3 (0)
Private Middle School	77 (35)	347 (65)	43 (6)	16 (2)	5 (1)
Govt. Secondary School	53 (38)	371 (62)	218 (34)	97 (17)	23 (4)
Private Secondary School	31 (21)	393 (79)	12 (2)	6 (1)	5 (1)
Govt. Senior Secondary School	15 (16)	409 (84)	118 (23)	185 (38)	75 (15)
Private Senior Secondary School	15 (7)	409 (93)	9 (1)	6 (1)	6 (1)
Govt. Arts and Science Degree College	0 (0)	424 (100)	10 (2)	78 (20)	227 (58)
Private Arts and Science Degree College	0 (0)	424 (100)	18 (3)	45 (12)	46 (6)
Govt. Engineering College	0 (0)	424 (100)	0 (0)	0 (0)	206 (50)
Private Engineering College	0 (0)	424 (100)	2 (1)	4 (1)	212 (48)
Govt. Medicine College	0 (0)	424 (100)	0 (0)	0 (0)	395 (94)
Private Medicine College	0 (0)	424 (100)	0 (0)	0 (0)	29 (6)
Govt. Management Institute	0 (0)	424 (100)	0 (0)	1 (0)	228 (58)
Private Management Institute	0 (0)	424 (100)	0 (0)	1 (0)	194 (41)
Govt. Polytechnic	0 (0)	424 (100)	0 (0)	3 (0)	339 (82)
Private Polytechnic	1 (1)	423 (99)	0 (0)	8 (2)	73 (15)
Govt. Vocational Training School/ITI	0 (0)	424 (100)	23 (4)	98 (27)	258 (59)
Private Vocational Training School/ITI	0 (0)	424 (100)	0 (0)	20 (4)	25 (6)
Govt. Non Formal Training Centre	0 (0)	424 (100)	21 (3)	98 (23)	264 (57)
Private Non Formal Training Centre	0 (0)	424 (100)	0 (0)	7 (5)	34 (12)
Govt. School For Disabled	0 (0)	424 (100)	0 (0)	0 (0)	0 (0)
Private School For Disabled	0 (0)	424 (100)	0 (0)	12 (3)	412 (97)
Government Others	0 (0)	424 (100)	0 (0)	0 (0)	0 (0)
Private Others	0 (0)	424 (100)	0 (0)	0 (0)	0 (0)

Note : Distance A : Less than 5 km; B : Between 5-10 km; C : 10+ km.; Source : Data Analysis is based on 2011 Census.

DISCLAIMER

The Terms of Use and Disclaimer of Datanet India Private Limited (hereinafter referred to as "Datanet") for use of this analysis report of **Bari Sadri Assembly Constituency (Bari Sadri Vidhan Sabha)** :-

1. **Assembly Factbook™** is a Registered Trade Mark owned by Datanet.
2. All the maps are sketched and graphical representation only and have not been drawn to the scale and also not to represent the actual geographical area or boundary of the unit.
3. The data for the aforesaid analysis is based on authentic sources and has been culled from the various publications of Census, CSO and NSSO for district and block level data, various central and state government departments, Central & State Elections Commissions and the concerned Returning Officers' releases, Electoral Rolls, Election results and allied publications, internal assessment, surveys, estimates and analysis. Therefore, certain adjustment of data at micro level may have been done to arrive closer to the macro data.
4. Data have been provided on an "As Is" and "As AVAILABLE" basis
5. The colours shown in the maps or diagram and charts of a particular party, alliance or AC are indicative and do not represent them.
6. This publication which includes maps, sheets, graphs and data would be the property under copyright of Datanet only. The user may use these for its internal study, analysis and research purposes. It's public display, re-selling or any commercial uses by the user are not allowed.
7. Datanet has taken due care and caution in compilation and processing of data and allied information, but does not guarantee the accuracy, adequacy or completeness of any information/analysis and will be not responsible for any errors or omissions or for the results obtained from the use of such information/analysis.
8. All the contents for the publication have been culled from various authentic sources and Datanet reasonably believes such sources to be reliable, but does not make any representations, express or implied as to the accuracy or fitness of use of such information. The information or contents of the information/analysis do not constitute advice and should not be relied upon in making (or refraining from making) any decision. Any reliance placed upon the information provided by Datanet is the sole responsibility and strictly at the user's risk.
9. In no event will Datanet be liable for any damages (including, without limitation, damages for loss of business projects, or loss of profits) arising in contract, tort or otherwise from the use of or inability to use any of its contents, or from any action taken (or refrained from being taken) as a result of using the analysis or any of its contents. Datanet its directors, owners, editors, officials, employees, distributor and agents or any associate will not be liable for any errors in the information contained or any consequences arising from the use of the contents of the provided information/analysis.
10. If any provision of these terms and conditions is held invalid or illegal or unenforceable for any reason by any court of competent jurisdiction, such provision shall be severed and the remainder of provisions of the terms and conditions shall continue in full force and effect as if the Term of Use had been executed with the invalid, illegal or unenforceable provision eliminated.
11. If there are any discrepancies in the information provided, please bring it to attention of Datanet for suitable rectification measures.

**Buy Online This Complete Book At
Datanet India eBooks Store**

www.indiastatpublications.com

or go directly at

**[http://www.indiastatpublications.com/
Assembly_factbook/Rajasthan/Chittorgarh/ Bari_Sadri](http://www.indiastatpublications.com/Assembly_factbook/Rajasthan/Chittorgarh/Bari_Sadri)**

 **indiastat**elections

ISBN : 978-93-87267-34-3



9 789387 267343