



Rajasthan

Assembly Factbook™

Begun Assembly Constituency



Key Electoral Data of Begun
Assembly Constituency (Vidhan Sabha)

Rajasthan

Assembly Factbook™

Begun Assembly Constituency



Begun Vidhan Sabha

Editor & Director

Dr. R.K. Thukral

Research Editor

Dr. Shafeeq Rahman

Compiled, Researched and Published by Datanet India Pvt. Ltd.

D-100, 1st Floor,

Okhla Industrial Area, Phase-I,
New Delhi- 110020.

Ph.: 91-11- 43580781-84

Email : support@indiastatpublications.com

Website : www.indiastatelections.com

Online Book Store :

www.indiastatpublications.com

Report No. : AFB/RJ-168-0125

ISBN : 978-93-87267-41-1

First Edition : January, 2018

Eighth Updated Edition : January, 2025

Price : Rs. 11500/-

US\$ 310

© Datanet India Pvt. Ltd.

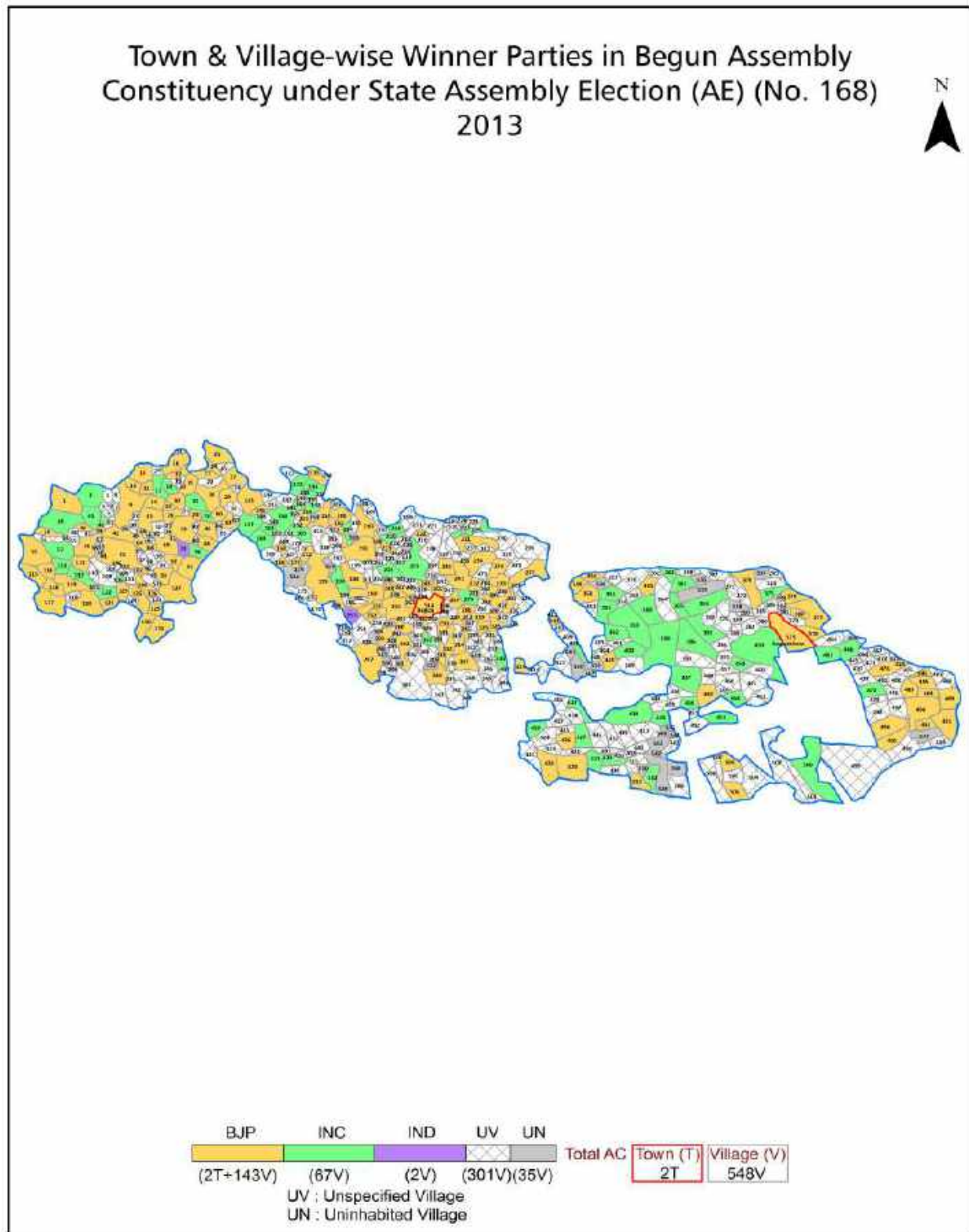
All rights reserved. No part of this book may be reproduced, stored in a retrieval system or transmitted in any form or by any means, mechanical photocopying, photographing, scanning, recording or otherwise without the prior written permission of the publisher. Please refer to Disclaimer at page no. 273 for the use of this publication.

Printed in India

Contents

No.	Particulars	Page No.
	Introduction	
1	Assembly Constituency - (Vidhan Sabha) at a Glance Features of Assembly as per Delimitation Commission of India (2008)	1-2
	Location and Political Maps	
2	Location Map Boundaries of Assembly Constituency - (Vidhan Sabha in District Boundaries of Assembly Constituency under Parliamentary Constituency - (Lok Sabha) Town & Village-wise Winner Parties- 2024, 2023, 2019, 2018, 2014, 2013, 2009 and 2008	3-11
	Administrative Setup (2011)	
3	District Sub-district Towns Villages Inhabited Villages Uninhabited Villages Village Panchayat Intermediate Panchayat	12-37
	Demographics (2011)	
4	Population Households Rural/Urban Population Towns and Villages by Population Size Sex Ratio (Total & 0-6 Years) Religious Population Social Population Literacy Rate	38-39
	Electoral Features	
5	Important Dates of Last Elections Held Electors by Gender Service Electors Voters Voters Turnout Polling Stations & Average Number of Electors per Polling Station Electors by Age Group Present Elected Representatives	40-45
	Historical Summary Election Results	
6	Vote Share of Major Parties Winning Margin (Number & Percentage) Polarity of Parties Summary Result of Assembly Segment of Parliamentary Elections 2024, 2019, 2014, 2009, 2004 and 1999 Summary Result of Assembly Elections 2023, 2018, 2013, 2008, 2003, 1998, 1993, 1990, 1985, 1980, 1977, 1972, 1967, 1962, 1957 and 1952	46-69
	Polling Station Level Election Results	
7	Name and Number of Polling Station 2024, 2023, 2019, 2018, 2014, 2013, 2009 and 2008 Polling Station-wise Electors, Voters & Voters Turnout 2024, 2023, 2019, 2018, 2014, 2013, 2009 and 2008 Polling Station wise Elections Results 2024, 2023, 2019, 2018, 2014, 2013, 2009 and 2008	70-253
	Share of Assembly Constituency	
8	Share of Assembly Constituency - (Vidhan Sabha) in State, District and Parliamentary Constituency - (Lok Sabha)	254
	Socio-Economic Amenities (2011)	
9	Access to Administrative Units Agricultural, Manufacturing and Industrial Commodities Demographic Indicators Education Health & Manpower Drinking Water Supply Sanitation Entertainment and Recreations Infrastructure Power Food Allocation Distribution and Marketing of Agriculture Commodities Infrastructure Transport and Road Infrastructure Communication Banking and Financial Services Land Use Irrigation Source	256-270
10	Abbreviation & Sources	271-272
11	Disclaimer	273

Location & Political Map



Administrative Setup

List of Village Panchayat & Intermediate Panchayat (Block) Name - 2011

Village Name	Village Panchayat Name	Intermediate Panchayat Name
Agra	Rajpura	Bhainsrorgarh
Ajolion Ka Khera	Ajolion Ka Khera	Gangrar
Ajpura	Rajpura	Bhainsrorgarh
Akodiya	Kunwaliya	Gangrar
Akoriya	Itawa	Begun
Amalda	Nandwai	Begun
Amarpura	Rughnathpura	Gangrar
Amarpura	Jojron Ka Khera	Gangrar
Amarpura	Kerpura	Begun
Amarpura	Rampuriya	Begun
Amarpura	Balkundi Kalan	Bhainsrorgarh
Amarpura	Badodiya	Bhainsrorgarh
Amartiya	Katunda	Begun
Amba	Anoppura	Begun
Amba	Bhainsrorgarh	Bhainsrorgarh
Amjhariya	Gopalpura	Begun
Amragadri Khera	Bolo Ka Sanwata	Gangrar
Anandpura	Katunda	Begun
Andariyon Ki Jhonpariyan	Samariyan Kalan	Begun
Anoppura	Anoppura	Begun
Anoppura	Daulatpura	Begun
Anwalhera	Anwalhera	Begun
Anwalhera	Jawahar Nagar	Bhainsrorgarh
Arena Kalan	Rajpura	Bhainsrorgarh
Arniya	Balkundi Kalan	Bhainsrorgarh
Badanpura	Chechi	Begun
Badliya	Mandpiya	Gangrar
Badodiya	Badodiya	Bhainsrorgarh
Baghpura	Jawada	Bhainsrorgarh

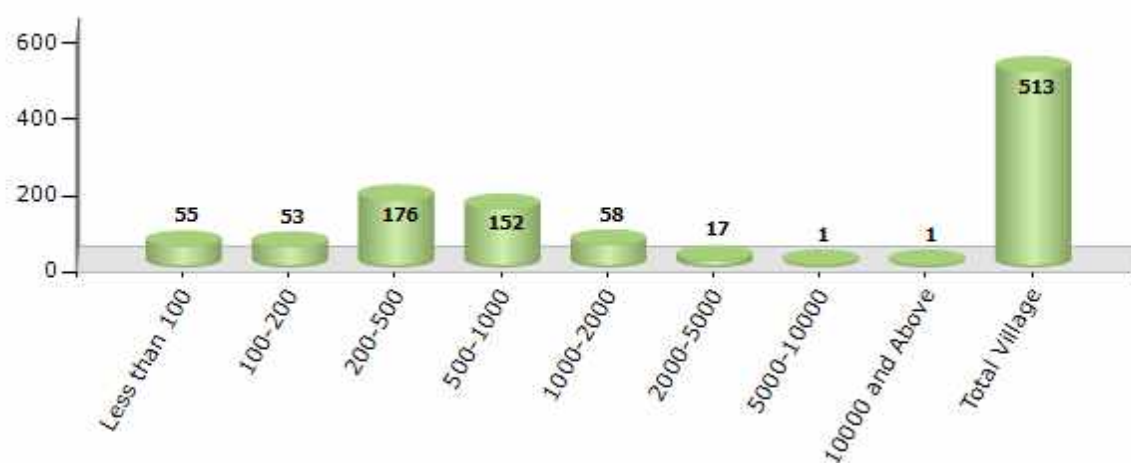
Contd....

Demographic

Number of Villages by Population Size - 2011

Less than 100	100-200	200-500	500-1000	1000-2000	2000-5000	5000-10000	10000 and Above	Total Village
55	53	176	152	58	17	1	1	513

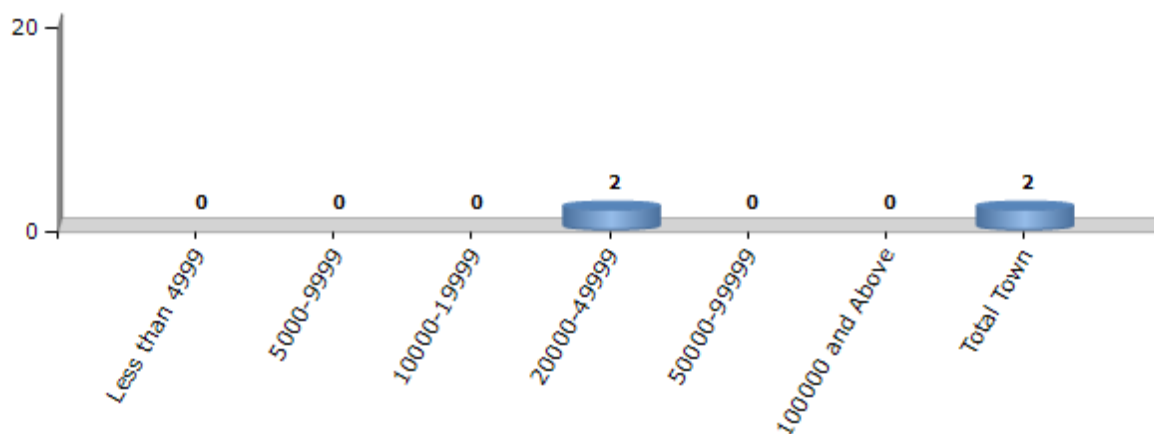
Number of Villages by Population Size - 2011



Number of Towns by Population Size - 2011

Less than 4999	5000-9999	10000-19999	20000-49999	50000-99999	100000 and Above	Total Town
0	0	0	2	0	0	2

Number of Towns by Population Size - 2011

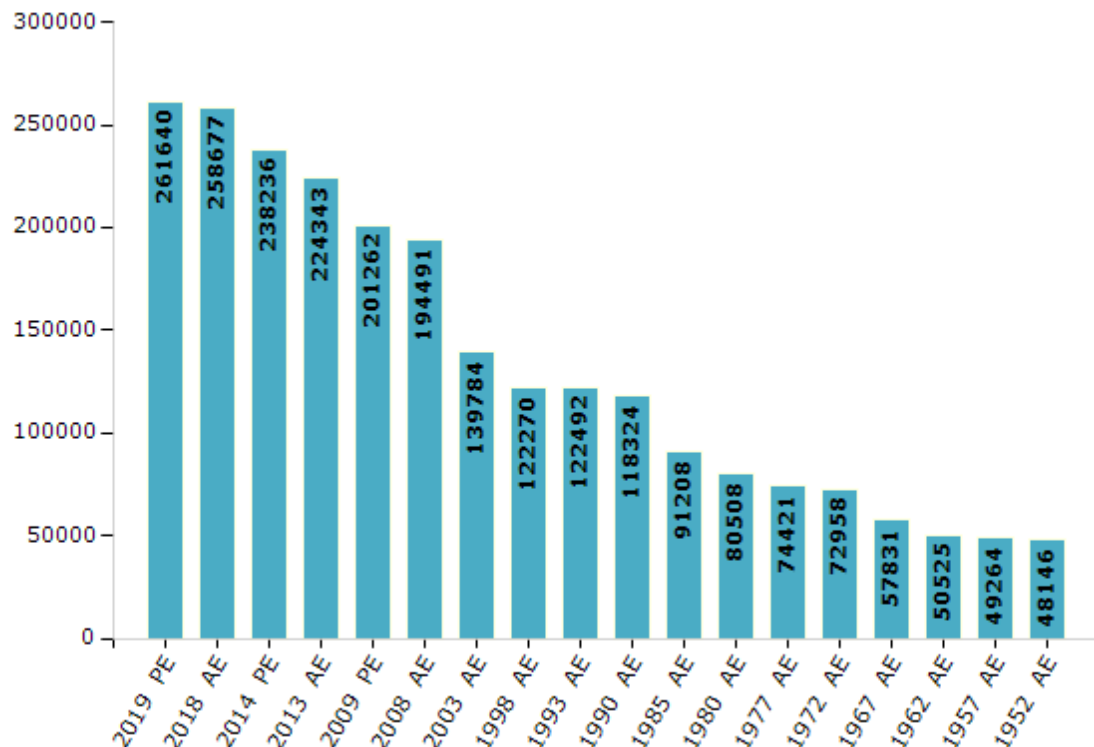


Electoral Features

Electors by Male & Female

Year	Male	Female	Others	Total	Year	Male	Female	Others	Total
2019 PE	133900	127739	1	261640	1993 AE	63465	59027	-	122492
2018 AE	132211	126464	2	258677	1990 AE	61469	56855	-	118324
2014 PE	123187	115049	0	238236	1985 AE	46719	44489	-	91208
2013 AE	116429	107914	0	224343	1980 AE	41272	39236	-	80508
2009 PE	104455	96807	-	201262	1977 AE	38671	35750	-	74421
2008 AE	100227	94264	-	194491	1972 AE	37906	35052	-	72958
2004 PE	-	-	-	-	1967 AE	-	-	-	57831
2003 AE	71601	68183	-	139784	1962 AE	-	-	-	50525
1999 PE	-	-	-	-	1957 AE	-	-	-	49264
1998 AE	63979	58291	-	122270	1952 AE	-	-	-	48146

Number of Electors

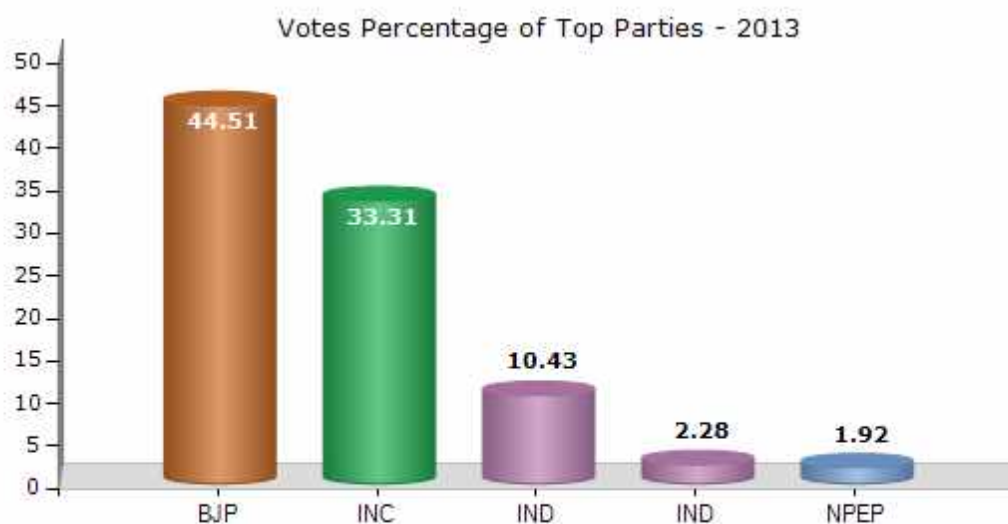


Note : AE : Assembly Election, PE : Assembly Segment of Parliamentary Election

Historical Summary Election Results

Summary Result of Assembly Election - 2013

Candidate Name	Party	Votes	Votes %
Suresh Dhaker	BJP	84676	44.51
Rajendra Singh Bidhuri	INC	63378	33.31
Jitendra Singh Rathore	IND	19837	10.43
Suresh Kumar Sharma	IND	4339	2.28
Mamata Bai	NPEP	3650	1.92
Bhawani Shankar	IND	3185	1.67
Prakash Chandra Dhaker	CPI	2737	1.44
Prabhulal Mehar	BSP	1008	0.53
Om Prakash Vashnav	IND	998	0.52
Meethalal	BYS	677	0.36
Vijendra Joshi	JGP	617	0.32
R.C. Pancholi	IND	444	0.23
Laxman Lal Aheer	SP	413	0.22
	NOTA	4280	2.25



Polling Station Level Election Results

Number and Name of Polling Stations (PS) (2018)

Number of Polling Stations	Name of Polling Stations	Number of Polling Stations	Name of Polling Stations
1	Govt. Upper Primary School Undawa	22	Govt. Upper Primary School Karediya
2	Govt. Upper Primary School Kansedi	23	Govt. Upper Primary School Bhatwada Kala
3	Govt. Upper Primary School Bindoliya	24	Govt. Senior Secondary School Borda (North Part)
4	Govt. Upper Primary School Devda	25	Govt. Senior Secondary School Borda (South Part)
5	Govt. Primary School Raypuriya	26	Govt. Upper Primary School Taledi
6	Govt. Upper Primary School Jaisinghpura	27	Govt. Senior Secondary School Bolo Ka Savta (North Part)
7	Govt. Senior Secondary School Bud (North Part)	28	Govt. Senior Secondary School Bolo Ka Savta (South Part)
8	Govt. Senior Secondary School Bud (South Part)	29	Govt. Upper Primary School Yera
9	Govt. Upper Primary School Hamerpura	30	Govt. Upper Primary School Bhatkheda (North Part)
10	Govt. Upper Primary School Inddora (East Part)	31	Govt. Upper Primary School Bhatkheda (South Part)
11	Govt. Upper Primary School Inddora (West Part)	32	Govt. Upper Primary School Geniya
12	Govt. Senior Secondary School Sudri North Part	33	Govt. Upper Primary School Salera
13	Govt. Senior Secondary School Sudri South Part	34	Govt. Senior Secondary School Putholi (East Part)
14	Govt. Upper Primary School Singola	35	Govt. Senior Secondary School Putholi (West Part)
15	Govt. Upper Primary School Sankdo Ka Kheda	36	Govt. Upper Primary School Munga Ka Kheda
16	Govt. Sen. Secondary School Kharkhanda (East Part)	37	Govt. Senior Secondary School Aajoliya Ka Kheda (North Part)
17	Govt. Sen. Secondary School Kharkhanda (West Part)	38	Govt. Senior Secondary School Aajoliya Ka Kheda (South Part)
18	Govt. Primary School Kachrariya	39	Govt. Upper Primary School Bhawnipura
19	Govt. Upper Primary School Banina	40	Govt. Upper Primary School Det
20	Govt. Upper Primary School Bhatwada Khurd	41	Govt. Senior Secondary School Suwaniya (East Part)
21	Govt. Sen. Secondary School Kanti	42	Govt. Senior Secondary School Suwaniya (West Part)

Contd....

Polling Station Level Election Results

Polling Station-wise Votes Secured by Overall Top Five Parties in Begun Assembly in Assembly Election (AE) under Chittorgarh Parliamentary Constituency in Rajasthan (2018)

Number of Polling Station	Winner - Bidhuri Rajendra Singh (INC)	Runner-up - Dr. Suresh Dhaker (BJP)	3rd - Gopallal Bhil (IND)	4th - Rameshvar Lal Bairva (BSP)	5th - Gopal Lal Gurjar (LJP)	NOTA	Other	Total Votes Secured
36	106	305	1	10	3	6	10	441
37	277	296	73	4	5	7	6	668
38	252	318	14	8	6	16	7	621
39	284	364	8	10	5	10	13	694
40	133	240	0	4	2	3	2	384
41	127	356	2	6	3	8	15	517
42	208	321	6	6	5	13	6	565
43	237	285	8	6	5	12	2	555
44	321	409	12	8	7	6	11	774
45	100	579	34	4	12	6	7	742
46	118	189	2	2	3	13	7	334
47	481	247	23	10	4	12	7	784
48	172	523	8	5	5	9	5	727
49	265	490	16	9	3	13	15	811
50	306	458	18	9	4	11	9	815
51	400	258	34	13	4	8	0	717
52	304	266	32	7	2	16	8	635
53	428	318	24	13	2	4	4	793
54	251	321	7	2	11	7	11	610
55	263	504	14	16	10	27	29	863
56	310	278	4	7	2	5	3	609
57	363	307	7	5	4	6	8	700
58	456	405	7	7	7	11	17	910
59	219	216	1	2	3	0	3	444
60	360	279	6	10	8	4	5	672
61	248	422	36	5	3	9	11	734
62	226	228	26	2	3	7	8	500
63	290	141	13	2	4	5	1	456
64	428	188	1	4	5	6	6	638
65	355	208	44	10	4	11	10	642
66	171	571	14	11	7	13	14	801
67	172	269	8	3	3	4	6	465
68	252	530	23	8	15	20	12	860
69	290	378	17	3	8	17	18	731
70	415	358	5	10	4	13	8	813

Contd....

Polling Station Level Election Results

Winner, Runner-up and 3rd Party Position & Winning Margin According to Polling Stations in Begun Assembly in Assembly Election (AE) under Chittorgarh Parliamentary Constituency in Rajasthan (2018)

Polling Station Number	Winner Party	Winner Votes (%)	Runner-up Party	Runner-up Votes (%)	Winning Margin Votes (%)	Third Party	Third Party Votes (%)	Other Votes (%)
71	BJP	190 (52.2)	INC	151 (41.48)	39 (10.72)	IND (GB)	14 (3.85)	9 (2.47)
72	INC	142 (40.69)	BJP	104 (29.8)	38 (10.89)	IND (GB)	81 (23.21)	22 (6.3)
73	BJP	314 (51.39)	INC	269 (44.03)	45 (7.36)	JSR	9 (1.47)	19 (3.11)
74	BJP	330 (51.72)	INC	263 (41.22)	67 (10.5)	JSR	13 (2.04)	32 (5.02)
75	BJP	219 (52.64)	INC	175 (42.07)	44 (10.57)	BSP	7 (1.68)	15 (3.61)
76	INC	314 (53.04)	BJP	263 (44.43)	51 (8.61)	BSP	6 (1.01)	9 (1.52)
77	BJP	307 (48.5)	INC	296 (46.76)	11 (1.74)	IND (GB)	7 (1.11)	23 (3.63)
78	BJP	478 (55.97)	INC	284 (33.26)	194 (22.71)	IND (GB)	52 (6.09)	40 (4.68)
79	INC	346 (48.26)	BJP	307 (42.82)	39 (5.44)	IND (GB)	39 (5.44)	25 (3.49)
80	BJP	423 (65.58)	INC	183 (28.37)	240 (37.21)	BSP	9 (1.4)	30 (4.65)
81	INC	330 (52.97)	BJP	235 (37.72)	95 (15.25)	IND (GB)	19 (3.05)	39 (6.26)
82	BJP	396 (53.59)	INC	294 (39.78)	102 (13.81)	IND (GB)	22 (2.98)	27 (3.65)
83	INC	423 (48.4)	BJP	359 (41.08)	64 (7.32)	IND (GB)	49 (5.61)	43 (4.92)
84	BJP	517 (48.68)	INC	480 (45.2)	37 (3.48)	BSP	17 (1.6)	48 (4.52)
85	BJP	463 (51.79)	INC	317 (35.46)	146 (16.33)	IND (GB)	74 (8.28)	40 (4.47)
86	INC	220 (70.74)	BJP	56 (18.01)	164 (52.73)	IND (GB)	28 (9)	7 (2.25)
87	INC	291 (45.61)	BJP	256 (40.13)	35 (5.48)	IND (GB)	52 (8.15)	39 (6.11)
88	BJP	154 (50.49)	INC	75 (24.59)	79 (25.9)	IND (GB)	64 (20.98)	12 (3.93)
89	BJP	205 (59.77)	INC	118 (34.4)	87 (25.37)	IND (GB)	7 (2.04)	13 (3.79)
90	INC	439 (51.29)	BJP	357 (41.71)	82 (9.58)	IND (GB)	21 (2.45)	39 (4.56)
91	INC	367 (58.07)	BJP	234 (37.03)	133 (21.04)	BSP	7 (1.11)	24 (3.8)
92	INC	230 (70.55)	BJP	83 (25.46)	147 (45.09)	IND (GB)	5 (1.53)	8 (2.45)
93	BJP	349 (51.32)	INC	300 (44.12)	49 (7.2)	BSP	8 (1.18)	23 (3.38)
94	INC	392 (57.73)	BJP	266 (39.18)	126 (18.55)	BSP	11 (1.62)	10 (1.47)
95	INC	440 (57.82)	BJP	286 (37.58)	154 (20.24)	BSP	7 (0.92)	28 (3.68)
96	BJP	497 (59.31)	INC	299 (35.68)	198 (23.63)	IND (GB)	13 (1.55)	29 (3.46)
97	BJP	198 (54.1)	INC	110 (30.05)	88 (24.05)	IND (GB)	35 (9.56)	23 (6.28)
98	BJP	227 (49.46)	INC	207 (45.1)	20 (4.36)	BSP	7 (1.53)	18 (3.92)
99	INC	350 (79.91)	BJP	75 (17.12)	275 (62.79)	BSP	7 (1.6)	6 (1.37)
100	BJP	322 (53.22)	INC	251 (41.49)	71 (11.73)	JSR	10 (1.65)	22 (3.64)
101	BJP	306 (50.92)	INC	261 (43.43)	45 (7.49)	BSP	8 (1.33)	26 (4.33)
102	INC	329 (53.41)	BJP	268 (43.51)	61 (9.9)	BSP	7 (1.14)	12 (1.95)
103	BJP	415 (58.95)	INC	263 (37.36)	152 (21.59)	IND (GB)	12 (1.7)	14 (1.99)
104	INC	144 (45.43)	IND (GB)	94 (29.65)	50 (15.78)	BJP	62 (19.56)	17 (5.36)
105	BJP	402 (50.95)	INC	337 (42.71)	65 (8.24)	BSP	15 (1.9)	35 (4.44)

Contd....

Socio-Economic Amenities - Rural

Access to Education Facilities

Particulars	Number of Village (% of Population)				
	Available	Not Available	If Not Available (Distance of Nearest Facility)		
			A	B	C
Govt. Primary School	229 (78)	284 (22)	61 (2)	5 (0)	1 (0)
Private Primary School	92 (44)	421 (56)	176 (16)	33 (3)	8 (1)
Govt. Middle School	79 (45)	434 (55)	248 (24)	45 (4)	7 (1)
Private Middle School	74 (34)	439 (66)	60 (10)	28 (5)	7 (1)
Govt. Secondary School	42 (29)	471 (71)	285 (38)	116 (15)	30 (5)
Private Secondary School	27 (17)	486 (83)	9 (2)	6 (1)	9 (2)
Govt. Senior Secondary School	12 (14)	501 (86)	154 (23)	186 (32)	142 (22)
Private Senior Secondary School	12 (10)	501 (90)	0 (0)	3 (0)	5 (1)
Govt. Arts and Science Degree College	0 (0)	513 (100)	25 (4)	60 (17)	264 (47)
Private Arts and Science Degree College	3 (5)	510 (95)	33 (6)	23 (4)	105 (18)
Govt. Engineering College	0 (0)	513 (100)	0 (0)	0 (0)	185 (36)
Private Engineering College	1 (3)	512 (97)	18 (2)	20 (4)	289 (55)
Govt. Medicine College	0 (0)	513 (100)	0 (0)	0 (0)	505 (99)
Private Medicine College	0 (0)	513 (100)	0 (0)	0 (0)	8 (1)
Govt. Management Institute	0 (0)	513 (100)	0 (0)	0 (0)	144 (27)
Private Management Institute	0 (0)	513 (100)	0 (0)	7 (4)	362 (69)
Govt. Polytechnic	0 (0)	513 (100)	0 (0)	3 (2)	466 (91)
Private Polytechnic	0 (0)	513 (100)	0 (0)	0 (0)	44 (7)
Govt. Vocational Training School/ITI	2 (1)	511 (99)	46 (9)	66 (15)	308 (56)
Private Vocational Training School/ITI	0 (0)	513 (100)	3 (0)	17 (6)	70 (11)
Govt. Non Formal Training Centre	0 (0)	513 (100)	36 (7)	66 (16)	299 (55)
Private Non Formal Training Centre	0 (0)	513 (100)	11 (2)	18 (3)	82 (14)
Govt. School For Disabled	0 (0)	513 (100)	0 (0)	0 (0)	165 (32)
Private School For Disabled	0 (0)	513 (100)	0 (0)	3 (2)	345 (66)
Government Others	0 (0)	513 (100)	0 (0)	0 (0)	0 (0)
Private Others	0 (0)	513 (100)	0 (0)	0 (0)	0 (0)

Note : Distance A : Less than 5 km; B : Between 5-10 km; C : 10+ km.; Source : Data Analysis is based on 2011 Census.

DISCLAIMER

The Terms of Use and Disclaimer of Datanet India Private Limited (hereinafter referred to as "Datanet") for use of this analysis report of **Begun Assembly Constituency (Begun Vidhan Sabha)** :-

1. **Assembly Factbook™** is a Registered Trade Mark owned by Datanet.
2. All the maps are sketched and graphical representation only and have not been drawn to the scale and also not to represent the actual geographical area or boundary of the unit.
3. The data for the aforesaid analysis is based on authentic sources and has been culled from the various publications of Census, CSO and NSSO for district and block level data, various central and state government departments, Central & State Elections Commissions and the concerned Returning Officers' releases, Electoral Rolls, Election results and allied publications, internal assessment, surveys, estimates and analysis. Therefore, certain adjustment of data at micro level may have been done to arrive closer to the macro data.
4. Data have been provided on an "As Is" and "As AVAILABLE" basis
5. The colours shown in the maps or diagram and charts of a particular party, alliance or AC are indicative and do not represent them.
6. This publication which includes maps, sheets, graphs and data would be the property under copyright of Datanet only. The user may use these for its internal study, analysis and research purposes. It's public display, re-selling or any commercial uses by the user are not allowed.
7. Datanet has taken due care and caution in compilation and processing of data and allied information, but does not guarantee the accuracy, adequacy or completeness of any information/analysis and will be not responsible for any errors or omissions or for the results obtained from the use of such information/analysis.
8. All the contents for the publication have been culled from various authentic sources and Datanet reasonably believes such sources to be reliable, but does not make any representations, express or implied as to the accuracy or fitness of use of such information. The information or contents of the information/analysis do not constitute advice and should not be relied upon in making (or refraining from making) any decision. Any reliance placed upon the information provided by Datanet is the sole responsibility and strictly at the user's risk.
9. In no event will Datanet be liable for any damages (including, without limitation, damages for loss of business projects, or loss of profits) arising in contract, tort or otherwise from the use of or inability to use any of its contents, or from any action taken (or refrained from being taken) as a result of using the analysis or any of its contents. Datanet its directors, owners, editors, officials, employees, distributor and agents or any associate will not be liable for any errors in the information contained or any consequences arising from the use of the contents of the provided information/analysis.
10. If any provision of these terms and conditions is held invalid or illegal or unenforceable for any reason by any court of competent jurisdiction, such provision shall be severed and the remainder of provisions of the terms and conditions shall continue in full force and effect as if the Term of Use had been executed with the invalid, illegal or unenforceable provision eliminated.
11. If there are any discrepancies in the information provided, please bring it to attention of Datanet for suitable rectification measures.

**Buy Online This Complete Book At
Datenet India eBooks Store**

www.indiastatpublications.com

or go directly at

**[http://www.indiastatpublications.com/
Assembly_factbook/Rajasthan/Chittorgarh/ Begun](http://www.indiastatpublications.com/Assembly_factbook/Rajasthan/Chittorgarh/Begun)**

 **indiastat**elections

ISBN : 978-93-87267-41-1



9 789387 267411