



Rajasthan

# Assembly Factbook™

Chittorgarh Assembly Constituency



Key Electoral Data of Chittorgarh  
Assembly Constituency (Vidhan Sabha)

Rajasthan

# Assembly Factbook™

Chittorgarh Assembly Constituency



Chittorgarh Vidhan Sabha

## **Editor & Director**

Dr. R.K. Thukral

## **Research Editor**

Dr. Shafeeq Rahman

## **Compiled, Researched and Published by Datanet India Pvt. Ltd.**

D-100, 1st Floor,

Okhla Industrial Area, Phase-I,  
New Delhi- 110020.

Ph.: 91-11- 43580781-84

Email : support@indiastatpublications.com

Website : www.indiastatelections.com

## **Online Book Store :**

www.indiastatpublications.com

**Report No. :** AFB/RJ-169-0125

**ISBN :** 978-93-87267-55-8

**First Edition :** January, 2018

**Eighth Updated Edition :** January, 2025

**Price :** Rs. 11500/-

US\$ 310

**© Datanet India Pvt. Ltd.**

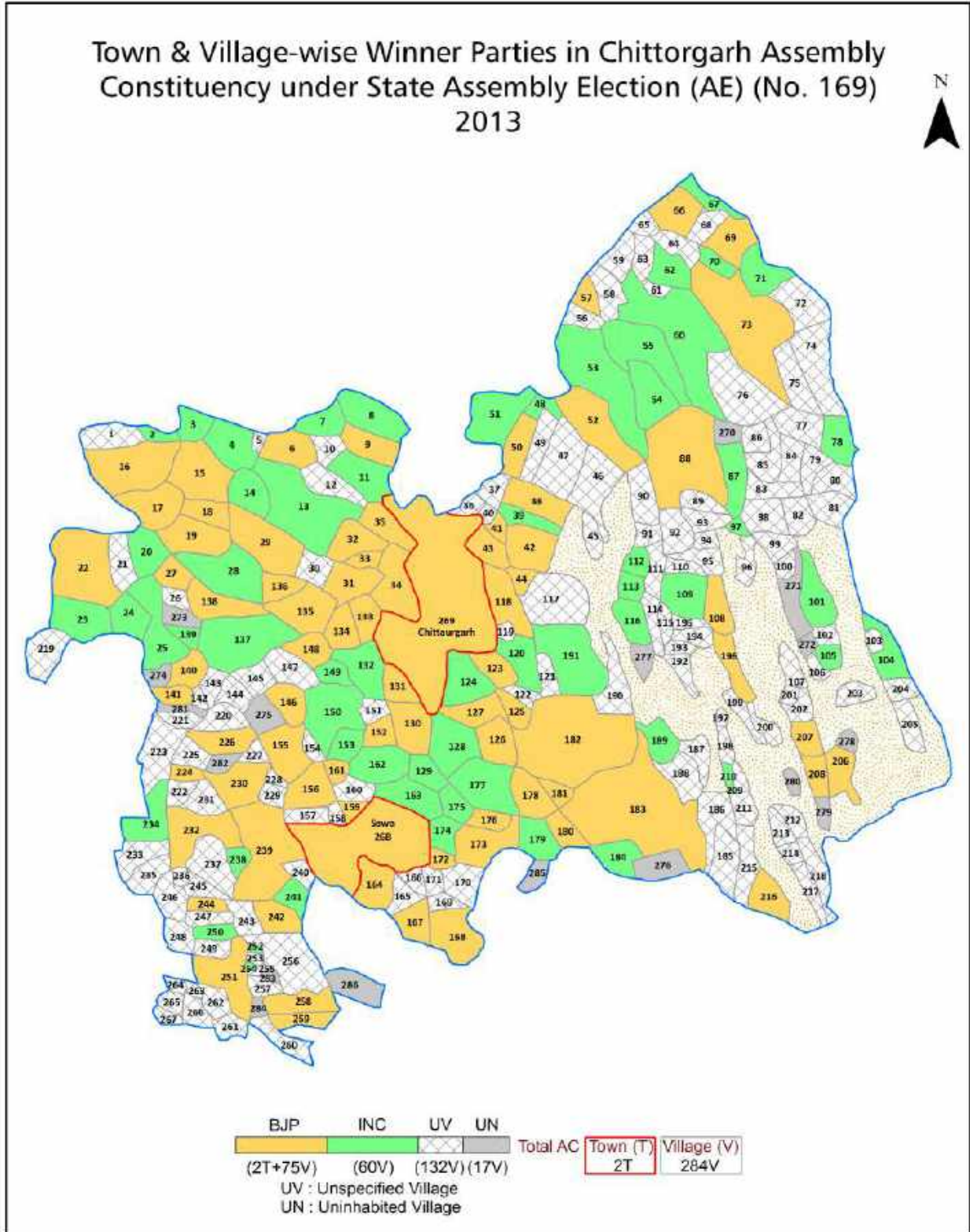
All rights reserved. No part of this book may be reproduced, stored in a retrieval system or transmitted in any form or by any means, mechanical photocopying, photographing, scanning, recording or otherwise without the prior written permission of the publisher. Please refer to Disclaimer at page no. 238 for the use of this publication.

Printed in India

## Contents

No.	Particulars	Page No.
	<b>Introduction</b>	
1	Assembly Constituency - (Vidhan Sabha) at a Glance   Features of Assembly as per Delimitation Commission of India (2008)	1-2
	<b>Location and Political Maps</b>	
2	Location Map   Boundaries of Assembly Constituency - (Vidhan Sabha in District   Boundaries of Assembly Constituency under Parliamentary Constituency - (Lok Sabha)   Town & Village-wise Winner Parties- 2024, 2023, 2019, 2018, 2014, 2013, 2009 and 2008	3-11
	<b>Administrative Setup (2011)</b>	
3	District   Sub-district   Towns   Villages   Inhabited Villages   Uninhabited Villages   Village Panchayat   Intermediate Panchayat	12-26
	<b>Demographics (2011)</b>	
4	Population   Households   Rural/Urban Population   Towns and Villages by Population Size   Sex Ratio (Total & 0-6 Years)   Religious Population   Social Population   Literacy Rate	27-28
	<b>Electoral Features</b>	
5	Important Dates of Last Elections Held   Electors by Gender   Service Electors   Voters   Voters Turnout   Polling Stations & Average Number of Electors per Polling Station   Electors by Age Group   Present Elected Representatives	29-34
	<b>Historical Summary Election Results</b>	
6	Vote Share of Major Parties   Winning Margin (Number & Percentage   Polarity of Parties   Summary Result of Assembly Segment of Parliamentary Elections 2024, 2019, 2014, 2009, 2004 and 1999   Summary Result of Assembly Elections 2023, 2018, 2013, 2008, 2003, 1998, 1993, 1990, 1985, 1980, 1977, 1972, 1967, 1962, 1957 and 1952	35-58
	<b>Polling Station Level Election Results</b>	
7	Name and Number of Polling Station 2024, 2023, 2019, 2018, 2014, 2013, 2009 and 2008   Polling Station-wise Electors, Voters & Voters Turnout 2024, 2023, 2019, 2018, 2014, 2013, 2009 and 2008   Polling Station wise Elections Results 2024, 2023, 2019, 2018, 2014, 2013, 2009 and 2008	59-218
	<b>Share of Assembly Constituency</b>	
8	Share of Assembly Constituency - (Vidhan Sabha) in State, District and Parliamentary Constituency - (Lok Sabha)	219
	<b>Socio-Economic Amenities (2011)</b>	
9	Access to Administrative Units   Agricultural, Manufacturing and Industrial Commodities   Demographic Indicators   Education   Health & Manpower   Drinking Water Supply   Sanitation   Entertainment and Recreations Infrastructure   Power   Food Allocation Distribution and Marketing of Agriculture Commodities Infrastructure   Transport and Road Infrastructure   Communication   Banking and Financial Services   Land Use   Irrigation Source	221-235
10	<b>Abbreviation &amp; Sources</b>	236-237
11	<b>Disclaimer</b>	238

Location & Political Map



## Administrative Setup

### List of Village Panchayat & Intermediate Panchayat (Block) Name - 2011

Village Name	Village Panchayat Name	Intermediate Panchayat Name
Aambaberi	Abhaypur	Chittaurgarh
Abhaypur	Abhaypur	Chittaurgarh
Achalpura	Abhaypur	Chittaurgarh
Achalpura	Nahargarh	Bhadesar
Achhora	Semalpura	Chittaurgarh
Agoriya	Dheerji Ka Khera	Bhadesar
Amar Pura	Samri	Chittaurgarh
Amar Pura	Amar Pura	Chittaurgarh
Amarpura	Dheerji Ka Khera	Bhadesar
Amlee Ka Khera	Keljer	Chittaurgarh
Amoliya	Barodiya	Chittaurgarh
Antri	Nahargarh	Bhadesar
Anwal Hera	Anwal Hera	Chittaurgarh
Arjunpura	Pal	Chittaurgarh
Arniya Panth	Arniya Panth	Chittaurgarh
Arnoda	Dheerji Ka Khera	Bhadesar
Bad Ka Amrana	Samri	Chittaurgarh
Badar Ka Khera	Satpura	Chittaurgarh
Badli Ki Dhani	Bhalundi	Bhadesar
Bagatpura @ Karma Ka Khera	Amar Pura	Chittaurgarh
Bageriya	Amar Pura	Chittaurgarh
Baldarkha	Anwal Hera	Chittaurgarh
Baliyon Ki Dhani	Bhalundi	Bhadesar
Bamniya	Shambhoopura	Chittaurgarh
Banda @ Ganeshpura	Keljer	Chittaurgarh
Bansati	Chiksi	Chittaurgarh
Baori Khera	Keljer	Chittaurgarh
Barada	Ochhari	Chittaurgarh
Bari Ka Khera	Abhaypur	Chittaurgarh

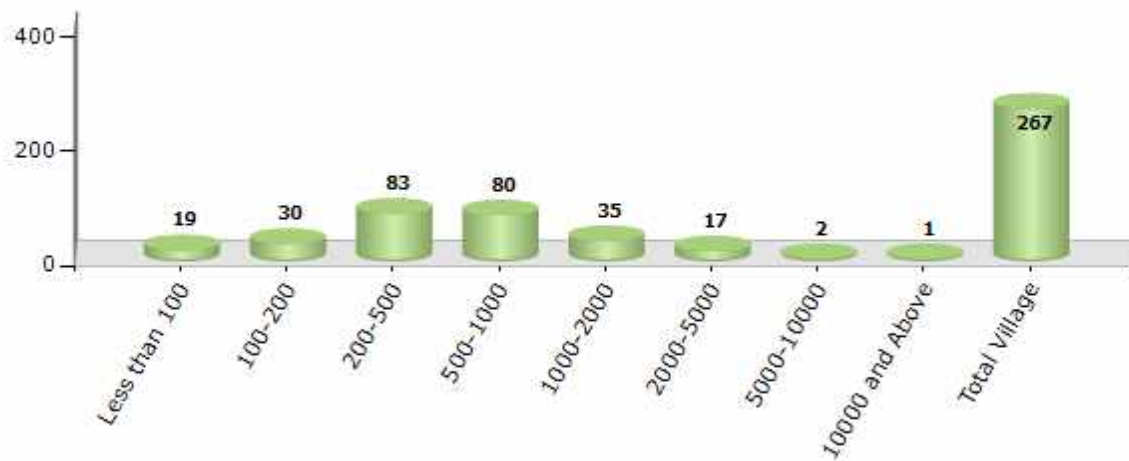
Contd....

Demographic

Number of Villages by Population Size - 2011

Less than 100	100-200	200-500	500-1000	1000-2000	2000-5000	5000-10000	10000 and Above	Total Village
19	30	83	80	35	17	2	1	267

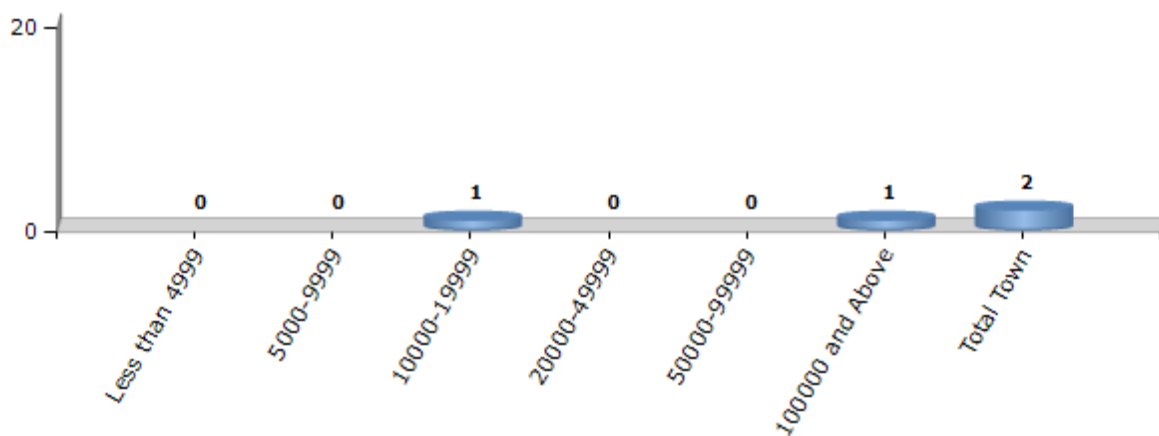
Number of Villages by Population Size - 2011



Number of Towns by Population Size - 2011

Less than 4999	5000-9999	10000-19999	20000-49999	50000-99999	100000 and Above	Total Town
0	0	1	0	0	1	2

Number of Towns by Population Size - 2011

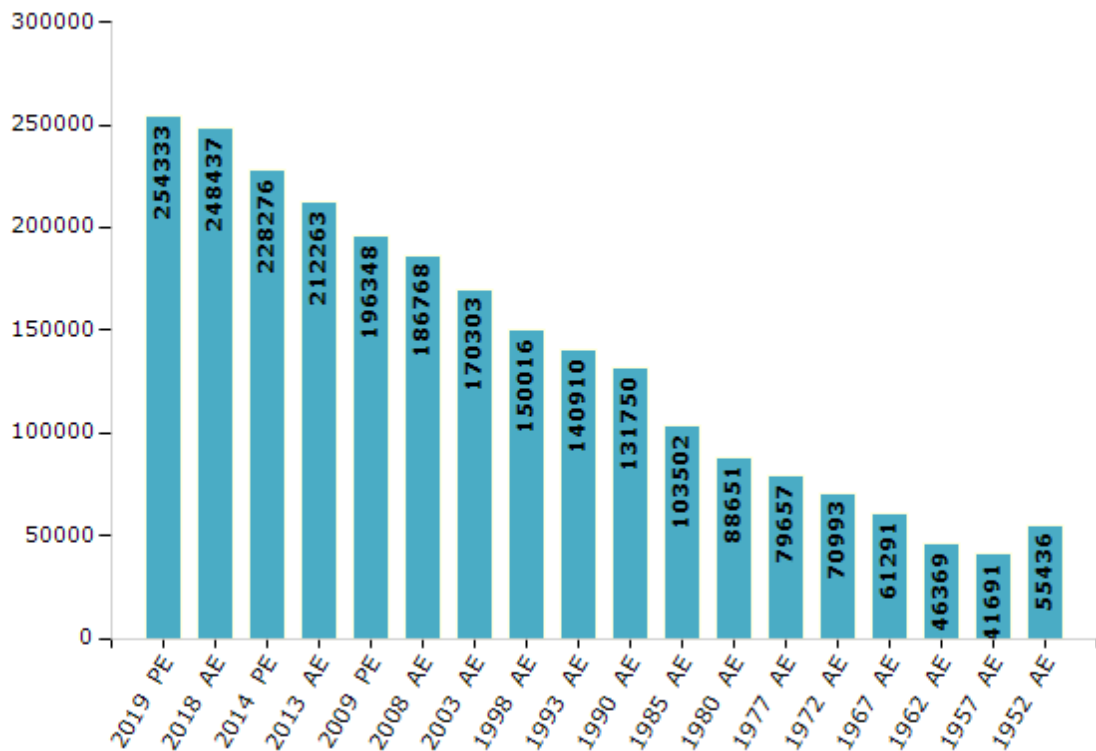


## Electoral Features

### Electors by Male & Female

Year	Male	Female	Others	Total	Year	Male	Female	Others	Total
2019 PE	128313	126018	2	254333	1993 AE	72174	68736	-	140910
2018 AE	125606	122831	0	248437	1990 AE	67469	64281	-	131750
2014 PE	116602	111674	0	228276	1985 AE	52606	50896	-	103502
2013 AE	108694	103569	0	212263	1980 AE	45096	43555	-	88651
2009 PE	100752	95596	-	196348	1977 AE	40882	38775	-	79657
2008 AE	95184	91584	-	186768	1972 AE	36364	34629	-	70993
2004 PE	-	-	-	-	1967 AE	-	-	-	61291
2003 AE	86371	83932	-	170303	1962 AE	-	-	-	46369
1999 PE	-	-	-	-	1957 AE	-	-	-	41691
1998 AE	77441	72575	-	150016	1952 AE	-	-	-	55436

Number of Electors



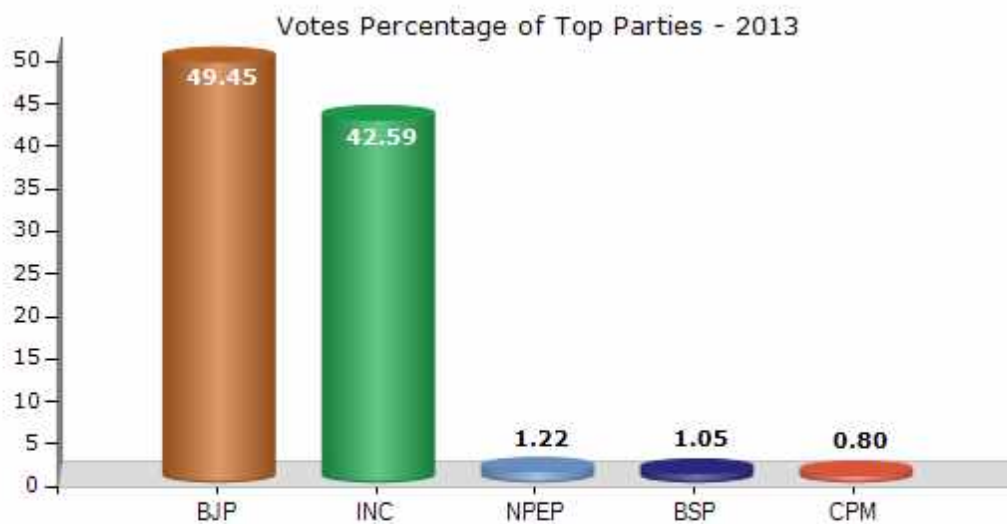
Note : AE : Assembly Election, PE : Assembly Segment of Parliamentary Election



## Historical Summary Election Results

### Summary Result of Assembly Election - 2013

Candidate Name	Party	Votes	Votes %
Chandrabhan Singh (Akya)	BJP	85391	49.45
Surendra Singh	INC	73541	42.59
Dr.R.S. Gathala	NPEP	2113	1.22
Alaudin	BSP	1809	1.05
Advocate Chandmal Garg	CPM	1381	0.8
Ramratan Jat	IND	1358	0.79
Ramchandra Sharma	CPI	1227	0.71
Rajkumar Jat	IND	663	0.38
Jogendra Singh	IND	576	0.33
Prabhu Lal Gurjar	BYS	480	0.28
Devkishan Sharma	IND	371	0.21
Hemant Sharma	SP	341	0.2
Salim Khan	VIP	307	0.18
	NOTA	3118	1.81



## Polling Station Level Election Results

### Number and Name of Polling Stations (PS) (2018)

Number of Polling Stations	Name of Polling Stations	Number of Polling Stations	Name of Polling Stations
1	Govt. Senior Secondary School, East Part, Kathodia	22	Govt. Senior Secondary School (South Part) Netwal Maharaj
2	Govt. Upper Primary School Gopalpura	23	Govt. Upper Primary School Bejnathia
3	Govt. Upper Primary School Shirodi	24	Govt. Upper Primary School Panchali
4	Govt. Upper Primary School Paroli	25	Govt. Upper Primary School Lakha Ka Kheda
5	Govt. Senior Secondary School Badodia Room No. 10	26	Govt. Senior Secondary School Odund (East Part)
6	Govt. Senior Secondary School Badodia Room No. 7	27	Govt. Senior Secondary School Odund (West Part)
7	Govt. Upper Primary School Chogavdi	28	Govt. Senior Secondary School Kashmir
8	Govt. Primary School Amoliya	29	Govt. Upper Primary School Ganesh Pura
9	Govt. Senior Secondary School Rolahera (East Part)	30	Govt. Upper Primary School Narpat Ki Kheri
10	Govt. Senior Secondary School Rolahera (North Part)	31	Hind Zink School Zink Nagar Ganeshpura
11	Govt. Senior Secondary School (North Part) Mata Ji Ki Pandoli	32	Govt. Upper Primary School Bodiya
12	Govt. Senior Secondary School (South Part) Mata Ji Ki Pandoli	33	Govt. Senior Secondary School Chandariya (Room No. 2)
13	Govt. Upper Primary School Mandaldeh	34	Govt. Senior Secondary School Chandariya (Room No. 3)
14	Govt. Secondary School Purohito Ka Savta	35	Govt. Senior Secondary School Chandariya (Room No. 6)
15	Govt. Senior Secondary School (East Part) Narela	36	Samudayik Bhawan Chandariya Ward No. 01
16	Govt. Senior Secondary School (West Part) Narela	37	Govt. Senior Secondary School Chandariya Room No. 7
17	Govt. Upper Primary School Shishodiyo Ka Sanvta	38	Govt. Girls Upper Primary School Chandariya (North Part)
18	Govt. Upper Primary School Rojda	39	Govt. Girls Upper Primary School Chandariya South Part
19	Govt. Upper Primary School, Ramakhera	40	Govt. Girls Upper Primary School Chandariya Middle Part
20	Govt. Senior Secondary School Tumbdiya	41	Birla Shiksha Kendra Chnderiya North Part
21	Govt. Senior Secondary School (North Part) Netwal Maharaj	42	Govt. Upper Primary School Ranga Swami Basti Chandariya East Part

Contd....

## Polling Station Level Election Results

### Polling Station-wise Votes Secured by Overall Top Five Parties in Chittorgarh Assembly in Assembly Election (AE) under Chittorgarh Parliamentary Constituency in Rajasthan (2018)

Number of Polling Station	Winner - Chandrabhan Singh Aakya (BJP)	Runner-up - Surendra Singh Jadawat (INC)	3rd - Mangi Lal Bairwa (CPI)	4th - Alauddin (BSP)	5th - Gopal Singh Rathore (AAP)	NOTA	Other	Total Votes Secured
36	347	249	3	11	1	5	6	622
37	485	390	11	14	4	4	7	915
38	415	437	4	3	0	3	8	870
39	321	328	6	4	3	3	6	671
40	367	406	6	3	6	7	3	798
41	409	293	3	4	2	1	1	713
42	548	325	10	8	6	5	19	921
43	457	188	2	4	1	5	9	666
44	690	151	4	11	1	4	10	871
45	326	343	8	10	5	7	15	714
46	487	362	20	18	7	12	20	926
47	606	420	23	7	8	6	16	1086
48	314	352	15	10	12	11	22	736
49	339	157	4	2	2	4	3	511
50	367	505	13	10	5	8	21	929
51	323	473	10	3	11	4	7	831
52	388	132	7	6	7	6	14	560
53	397	398	15	10	9	3	11	843
54	180	117	2	1	3	0	6	309
55	669	137	12	10	6	20	11	865
56	495	384	27	17	13	20	23	979
57	575	376	31	15	13	15	34	1059
58	497	494	12	2	4	2	7	1018
59	187	348	11	6	13	5	9	579
60	211	242	8	1	6	3	20	491
61	544	395	8	10	10	7	17	991
62	691	274	3	15	3	8	7	1001
63	234	649	2	5	7	4	19	920
64	402	458	7	4	8	15	13	907
65	571	342	11	11	5	10	6	956
66	297	396	18	10	24	30	33	808
67	445	509	3	3	3	11	7	981
68	249	333	7	7	4	15	13	628
69	214	342	12	4	16	10	21	619
70	432	270	24	11	7	7	17	768

Contd....

**Polling Station Level Election Results**

**Winner, Runner-up and 3rd Party Position & Winning Margin According to Polling Stations in Chittorgarh Assembly in Assembly Election (AE) under Chittorgarh Parliamentary Constituency in Rajasthan (2018)**

Polling Station Number	Winner Party	Winner Votes (%)	Runner-up Party	Runner-up Votes (%)	Winning Margin Votes (%)	Third Party	Third Party Votes (%)	Other Votes (%)
71	BJP	284 (56.69)	INC	181 (36.13)	103 (20.56)	CPI	15 (2.99)	21 (4.19)
72	BJP	310 (57.09)	INC	205 (37.75)	105 (19.34)	CPI	12 (2.21)	16 (2.95)
73	BJP	389 (62.24)	INC	201 (32.16)	188 (30.08)	CPI	8 (1.28)	27 (4.32)
74	BJP	529 (70.63)	INC	167 (22.3)	362 (48.33)	CPI	16 (2.14)	37 (4.94)
75	INC	250 (50)	BJP	236 (47.2)	14 (2.8)	CPI	4 (0.8)	10 (2)
76	BJP	527 (61)	INC	255 (29.51)	272 (31.49)	CPI	18 (2.08)	64 (7.41)
77	INC	524 (59.41)	BJP	278 (31.52)	246 (27.89)	AAP	22 (2.49)	58 (6.58)
78	BJP	518 (54.24)	INC	374 (39.16)	144 (15.08)	CPI	18 (1.88)	45 (4.71)
79	BJP	414 (62.35)	INC	205 (30.87)	209 (31.48)	CPI	8 (1.2)	37 (5.57)
80	BJP	238 (53.36)	INC	175 (39.24)	63 (14.12)	AAP	11 (2.47)	22 (4.93)
81	INC	261 (54.15)	BJP	186 (38.59)	75 (15.56)	CPI	9 (1.87)	26 (5.39)
82	INC	238 (48.37)	BJP	213 (43.29)	25 (5.08)	BSP	7 (1.42)	34 (6.91)
83	INC	341 (58.49)	BJP	200 (34.31)	141 (24.18)	AAP	10 (1.72)	32 (5.49)
84	INC	476 (63.81)	BJP	205 (27.48)	271 (36.33)	CPI	13 (1.74)	52 (6.97)
85	BJP	458 (85.45)	INC	60 (11.19)	398 (74.26)	CPI	5 (0.93)	13 (2.43)
86	BJP	399 (46.89)	INC	382 (44.89)	17 (2)	AAP	20 (2.35)	50 (5.88)
87	INC	316 (63.58)	BJP	147 (29.58)	169 (34)	AAP	13 (2.62)	21 (4.23)
88	INC	246 (55.28)	BJP	180 (40.45)	66 (14.83)	AAP	5 (1.12)	14 (3.15)
89	BJP	459 (53.81)	INC	346 (40.56)	113 (13.25)	CPI	12 (1.41)	36 (4.22)
90	BJP	419 (94.16)	INC	21 (4.72)	398 (89.44)	CPI	2 (0.45)	3 (0.67)
91	BJP	374 (51.73)	INC	318 (43.98)	56 (7.75)	CPI	9 (1.24)	22 (3.04)
92	BJP	454 (65.99)	INC	209 (30.38)	245 (35.61)	CPI	6 (0.87)	19 (2.76)
93	BJP	616 (66.24)	INC	291 (31.29)	325 (34.95)	BSP	5 (0.54)	18 (1.94)
94	BJP	649 (61.52)	INC	384 (36.4)	265 (25.12)	CPI	4 (0.38)	18 (1.71)
95	INC	460 (54.25)	BJP	371 (43.75)	89 (10.5)	BSP	5 (0.59)	12 (1.42)
96	BJP	579 (65.42)	INC	284 (32.09)	295 (33.33)	BSP	5 (0.56)	17 (1.92)
97	BJP	412 (49.05)	INC	380 (45.24)	32 (3.81)	BSP	16 (1.9)	32 (3.81)
98	INC	442 (53.38)	BJP	354 (42.75)	88 (10.63)	BSP	17 (2.05)	15 (1.81)
99	BJP	428 (48.42)	INC	428 (48.42)	0 (0)	BSP	7 (0.79)	21 (2.38)
100	INC	671 (77.57)	BJP	171 (19.77)	500 (57.8)	IND (JK)	6 (0.69)	17 (1.97)
101	BJP	450 (57.03)	INC	321 (40.68)	129 (16.35)	IND (JK)	6 (0.76)	12 (1.52)
102	BJP	369 (52.49)	INC	312 (44.38)	57 (8.11)	BSP	4 (0.57)	18 (2.56)
103	INC	438 (57.78)	BJP	299 (39.45)	139 (18.33)	IND (JK)	5 (0.66)	16 (2.11)
104	BJP	647 (62.88)	INC	353 (34.31)	294 (28.57)	AAP	5 (0.49)	24 (2.33)
105	BJP	440 (52.95)	INC	367 (44.16)	73 (8.79)	IND (VS)	6 (0.72)	18 (2.17)

Contd....

## Socio-Economic Amenities - Rural

### Access to Education Facilities

Particulars	Number of Village (% of Population)				
	Available	Not Available	If Not Available (Distance of Nearest Facility)		
			A	B	C
Govt. Primary School	135 (84)	132 (16)	30 (2)	1 (0)	1 (0)
Private Primary School	69 (57)	198 (43)	79 (10)	20 (3)	1 (0)
Govt. Middle School	59 (59)	208 (41)	100 (15)	27 (3)	1 (0)
Private Middle School	58 (47)	209 (53)	32 (7)	19 (5)	3 (1)
Govt. Secondary School	32 (41)	235 (59)	146 (34)	56 (11)	5 (1)
Private Secondary School	22 (25)	245 (75)	1 (0)	9 (3)	6 (2)
Govt. Senior Secondary School	14 (25)	253 (75)	75 (23)	115 (36)	44 (6)
Private Senior Secondary School	10 (8)	257 (92)	2 (0)	1 (0)	8 (2)
Govt. Arts and Science Degree College	0 (0)	267 (100)	18 (5)	45 (23)	177 (65)
Private Arts and Science Degree College	0 (0)	267 (100)	3 (1)	6 (1)	18 (5)
Govt. Engineering College	0 (0)	267 (100)	0 (0)	0 (0)	5 (2)
Private Engineering College	1 (1)	266 (99)	5 (2)	31 (17)	225 (78)
Govt. Medicine College	0 (0)	267 (100)	0 (0)	0 (0)	260 (97)
Private Medicine College	0 (0)	267 (100)	0 (0)	0 (0)	7 (3)
Govt. Management Institute	0 (0)	267 (100)	1 (1)	6 (2)	96 (28)
Private Management Institute	1 (1)	266 (99)	4 (3)	27 (15)	132 (51)
Govt. Polytechnic	1 (1)	266 (99)	4 (3)	39 (20)	214 (72)
Private Polytechnic	0 (0)	267 (100)	1 (1)	0 (0)	8 (3)
Govt. Vocational Training School/ITI	0 (0)	267 (100)	17 (4)	45 (22)	171 (57)
Private Vocational Training School/ITI	0 (0)	267 (100)	8 (4)	6 (2)	17 (9)
Govt. Non Formal Training Centre	0 (0)	267 (100)	17 (5)	35 (17)	159 (49)
Private Non Formal Training Centre	0 (0)	267 (100)	4 (1)	15 (7)	36 (19)
Govt. School For Disabled	0 (0)	267 (100)	0 (0)	0 (0)	0 (0)
Private School For Disabled	0 (0)	267 (100)	5 (4)	40 (21)	222 (75)
Government Others	0 (0)	267 (100)	0 (0)	0 (0)	0 (0)
Private Others	0 (0)	267 (100)	0 (0)	0 (0)	0 (0)

Note : Distance A : Less than 5 km; B : Between 5-10 km; C : 10+ km.; Source : Data Analysis is based on 2011 Census.

## DISCLAIMER

The Terms of Use and Disclaimer of Datanet India Private Limited (hereinafter referred to as "Datanet") for use of this analysis report of **Chittorgarh Assembly Constituency (Chittorgarh Vidhan Sabha)** :-

1. **Assembly Factbook™** is a Registered Trade Mark owned by Datanet.
2. All the maps are sketched and graphical representation only and have not been drawn to the scale and also not to represent the actual geographical area or boundary of the unit.
3. The data for the aforesaid analysis is based on authentic sources and has been culled from the various publications of Census, CSO and NSSO for district and block level data, various central and state government departments, Central & State Elections Commissions and the concerned Returning Officers' releases, Electoral Rolls, Election results and allied publications, internal assessment, surveys, estimates and analysis. Therefore, certain adjustment of data at micro level may have been done to arrive closer to the macro data.
4. Data have been provided on an "As Is" and "As AVAILABLE" basis
5. The colours shown in the maps or diagram and charts of a particular party, alliance or AC are indicative and do not represent them.
6. This publication which includes maps, sheets, graphs and data would be the property under copyright of Datanet only. The user may use these for its internal study, analysis and research purposes. It's public display, re-selling or any commercial uses by the user are not allowed.
7. Datanet has taken due care and caution in compilation and processing of data and allied information, but does not guarantee the accuracy, adequacy or completeness of any information/analysis and will be not responsible for any errors or omissions or for the results obtained from the use of such information/analysis.
8. All the contents for the publication have been culled from various authentic sources and Datanet reasonably believes such sources to be reliable, but does not make any representations, express or implied as to the accuracy or fitness of use of such information. The information or contents of the information/analysis do not constitute advice and should not be relied upon in making (or refraining from making) any decision. Any reliance placed upon the information provided by Datanet is the sole responsibility and strictly at the user's risk.
9. In no event will Datanet be liable for any damages (including, without limitation, damages for loss of business projects, or loss of profits) arising in contract, tort or otherwise from the use of or inability to use any of its contents, or from any action taken (or refrained from being taken) as a result of using the analysis or any of its contents. Datanet its directors, owners, editors, officials, employees, distributor and agents or any associate will not be liable for any errors in the information contained or any consequences arising from the use of the contents of the provided information/analysis.
10. If any provision of these terms and conditions is held invalid or illegal or unenforceable for any reason by any court of competent jurisdiction, such provision shall be severed and the remainder of provisions of the terms and conditions shall continue in full force and effect as if the Term of Use had been executed with the invalid, illegal or unenforceable provision eliminated.
11. If there are any discrepancies in the information provided, please bring it to attention of Datanet for suitable rectification measures.

**Buy Online This Complete Book At  
Datanet India eBooks Store**

[www.indiastatpublications.com](http://www.indiastatpublications.com)

or go directly at

[http://www.indiastatpublications.com/  
Assembly\\_factbook/Rajasthan/Chittorgarh/Chittorgarh](http://www.indiastatpublications.com/Assembly_factbook/Rajasthan/Chittorgarh/Chittorgarh)

 **india**stat**elections**

ISBN : 978-93-86370-55-8

