



Rajasthan

# Assembly Factbook™

Mavli Assembly Constituency



Key Electoral Data of Mavli  
Assembly Constituency (Vidhan Sabha)

Rajasthan  
**Assembly Factbook**<sup>TM</sup>  
Mavli Assembly Constituency



Mavli Vidhan Sabha

## **Editor & Director**

Dr. R.K. Thukral

## **Research Editor**

Dr. Shafeeq Rahman

## **Compiled, Researched and Published by Datanet India Pvt. Ltd.**

D-100, 1st Floor,

Okhla Industrial Area, Phase-I,  
New Delhi- 110020.

Ph.: 91-11- 43580781-84

Email : support@indiastatpublications.com

Website : www.indiastatelections.com

## **Online Book Store :**

www.indiastatpublications.com

**Report No. :** AFB/RJ-154-0125

**ISBN :** 978-93-87293-38-0

**First Edition :** January, 2018

**Eighth Updated Edition :** January, 2025

**Price :** Rs. 11500/-

US\$ 310

**© Datanet India Pvt. Ltd.**

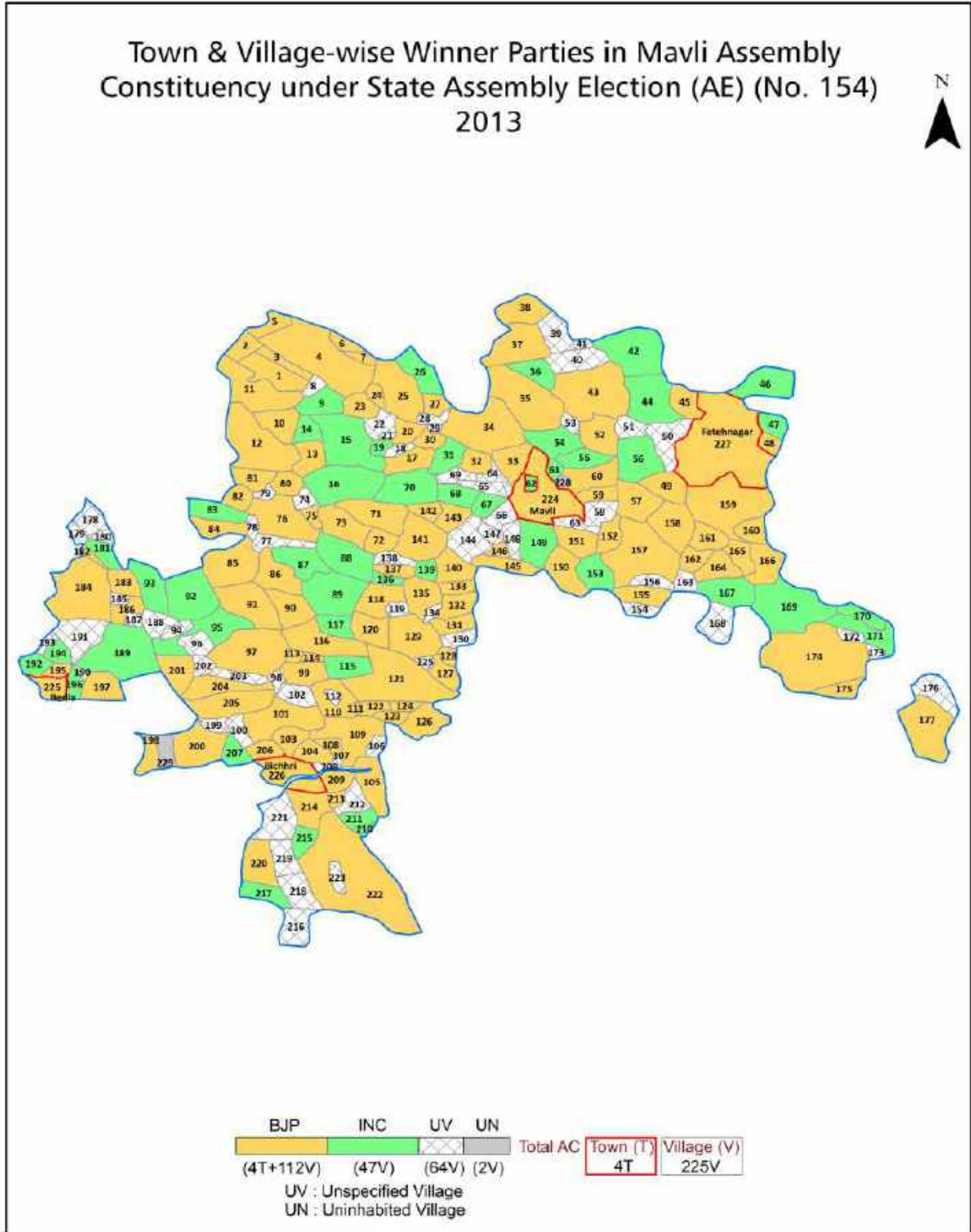
All rights reserved. No part of this book may be reproduced, stored in a retrieval system or transmitted in any form or by any means, mechanical photocopying, photographing, scanning, recording or otherwise without the prior written permission of the publisher. Please refer to Disclaimer at page no. 226 for the use of this publication.

Printed in India

## Contents

No.	Particulars	Page No.
	<b>Introduction</b>	
1	Assembly Constituency - (Vidhan Sabha) at a Glance   Features of Assembly as per Delimitation Commission of India (2008)	1-2
	<b>Location and Political Maps</b>	
2	Location Map   Boundaries of Assembly Constituency - (Vidhan Sabha in District   Boundaries of Assembly Constituency under Parliamentary Constituency - (Lok Sabha)   Town & Village-wise Winner Parties- 2024, 2023, 2019, 2018, 2014, 2013, 2009 and 2008	3-11
	<b>Administrative Setup (2011)</b>	
3	District   Sub-district   Towns   Villages   Inhabited Villages   Uninhabited Villages   Village Panchayat   Intermediate Panchayat	12-23
	<b>Demographics (2011)</b>	
4	Population   Households   Rural/Urban Population   Towns and Villages by Population Size   Sex Ratio (Total & 0-6 Years)   Religious Population   Social Population   Literacy Rate	24-25
	<b>Electoral Features</b>	
5	Important Dates of Last Elections Held   Electors by Gender   Service Electors   Voters   Voters Turnout   Polling Stations & Average Number of Electors per Polling Station   Electors by Age Group   Present Elected Representatives	26-31
	<b>Historical Summary Election Results</b>	
6	Vote Share of Major Parties   Winning Margin (Number & Percentage   Polarity of Parties   Summary Result of Assembly Segment of Parliamentary Elections 2024, 2019, 2014, 2009, 2004 and 1999   Summary Result of Assembly Elections 2023, 2018, 2013, 2008, 2003, 1998, 1993, 1990, 1985, 1980, 1977, 1972, 1967, 1962 and 1957	32-54
	<b>Polling Station Level Election Results</b>	
7	Name and Number of Polling Station 2024, 2023, 2019, 2018, 2014, 2013, 2009 and 2008   Polling Station-wise Electors, Voters & Voters Turnout 2024, 2023, 2019, 2018, 2014, 2013, 2009 and 2008   Polling Station wise Elections Results 2024, 2023, 2019, 2018, 2014, 2013, 2009 and 2008	55-206
	<b>Share of Assembly Constituency</b>	
8	Share of Assembly Constituency - (Vidhan Sabha) in State, District and Parliamentary Constituency - (Lok Sabha)	207
	<b>Socio-Economic Amenities (2011)</b>	
9	Access to Administrative Units   Agricultural, Manufacturing and Industrial Commodities   Demographic Indicators   Education   Health & Manpower   Drinking Water Supply   Sanitation   Entertainment and Recreations Infrastructure   Power   Food Allocation Distribution and Marketing of Agriculture Commodities Infrastructure   Transport and Road Infrastructure   Communication   Banking and Financial Services   Land Use   Irrigation Source	209-223
10	<b>Abbreviation &amp; Sources</b>	224-225
11	<b>Disclaimer</b>	226

Location & Political Map



## Administrative Setup

### List of Village Panchayat & Intermediate Panchayat (Block) Name - 2011

Village Name	Village Panchayat Name	Intermediate Panchayat Name
Aala Ki Dhani	Bhesra Kalan	Girwa
Akodra	Amlı	Mavlı
Amberi	Amberi	Bargaon
Amlı	Amlı	Mavlı
Anandpura	Dabok	Mavlı
Anwalyon Ka Kuan	Gurlı	Mavlı
Asana	Khemlı	Mavlı
Bajajnagar	Nandwel	Mavlı
Bamaniya Khet	Dabok	Mavlı
Bargaon	Bargaon	Mavlı
Bari	Amlı	Mavlı
Bariyar	Bariyar	Mavlı
Basani Kalan	Basani Kalan	Mavlı
Basliya	Basliya	Mavlı
Bawriya Khera	Amlı	Mavlı
Bedla Khurd	Bedla	Bargaon
Beeka Khera	Changerı	Mavlı
Beer Ghas	Lopra	Mavlı
Bhag Talai	Sakroda	Girwa
Bhagwanpura	Amlı	Mavlı
Bhalon Ka Gurha	Bhalon Ka Gurha	Girwa
Bhandawas	Changerı	Mavlı
Bhansol	Bhansol	Mavlı
Bharodi	Warnı	Mavlı
Bhawalı	Sakroda	Mavlı
Bheela Khera	Dhudiya	Mavlı
Bheelon Ka Bedla	Amberi	Bargaon
Bheemal Charnan	Sakariya Kherı	Mavlı
Bhekra	Bhalon Ka Gurha	Girwa

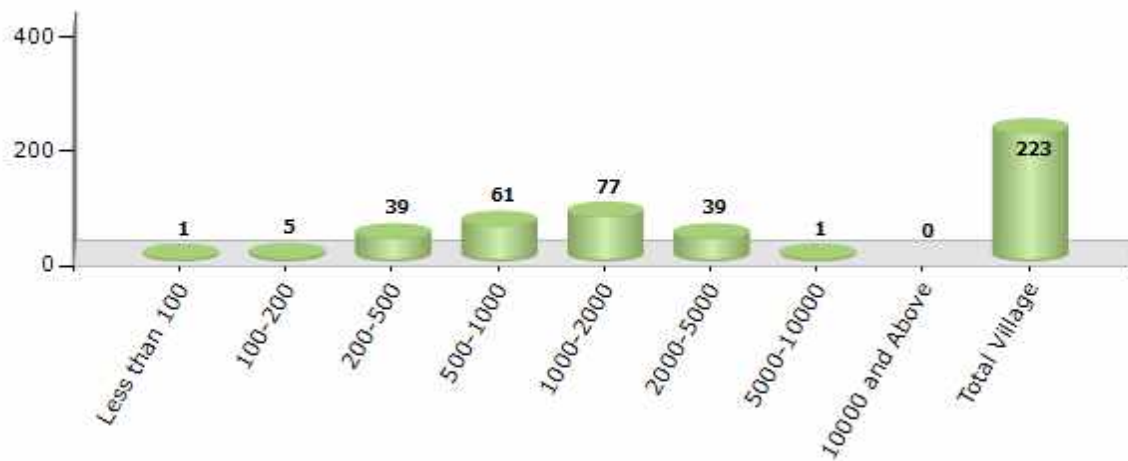
Contd....

Demographic

Number of Villages by Population Size - 2011

Less than 100	100-200	200-500	500-1000	1000-2000	2000-5000	5000-10000	10000 and Above	Total Village
1	5	39	61	77	39	1	0	223

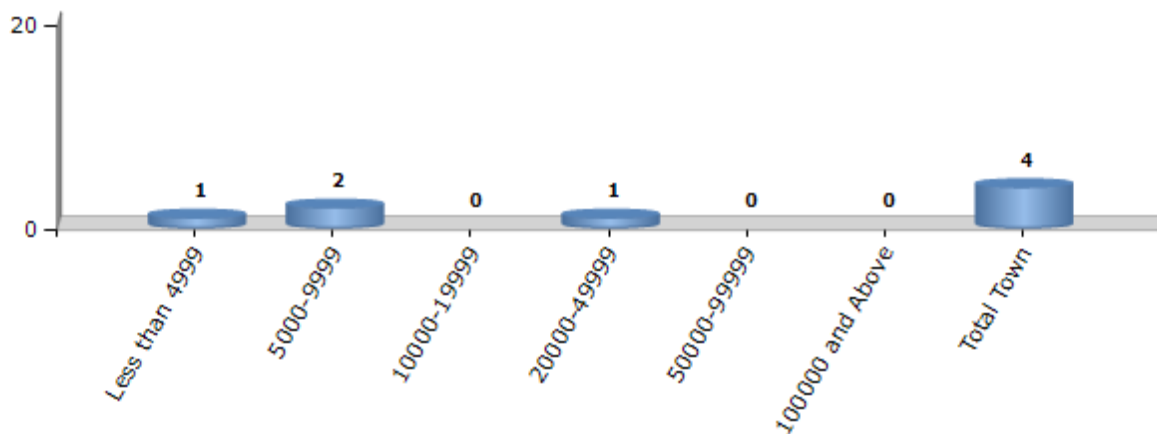
Number of Villages by Population Size - 2011



Number of Towns by Population Size - 2011

Less than 4999	5000-9999	10000-19999	20000-49999	50000-99999	100000 and Above	Total Town
1	2	0	1	0	0	4

Number of Towns by Population Size - 2011

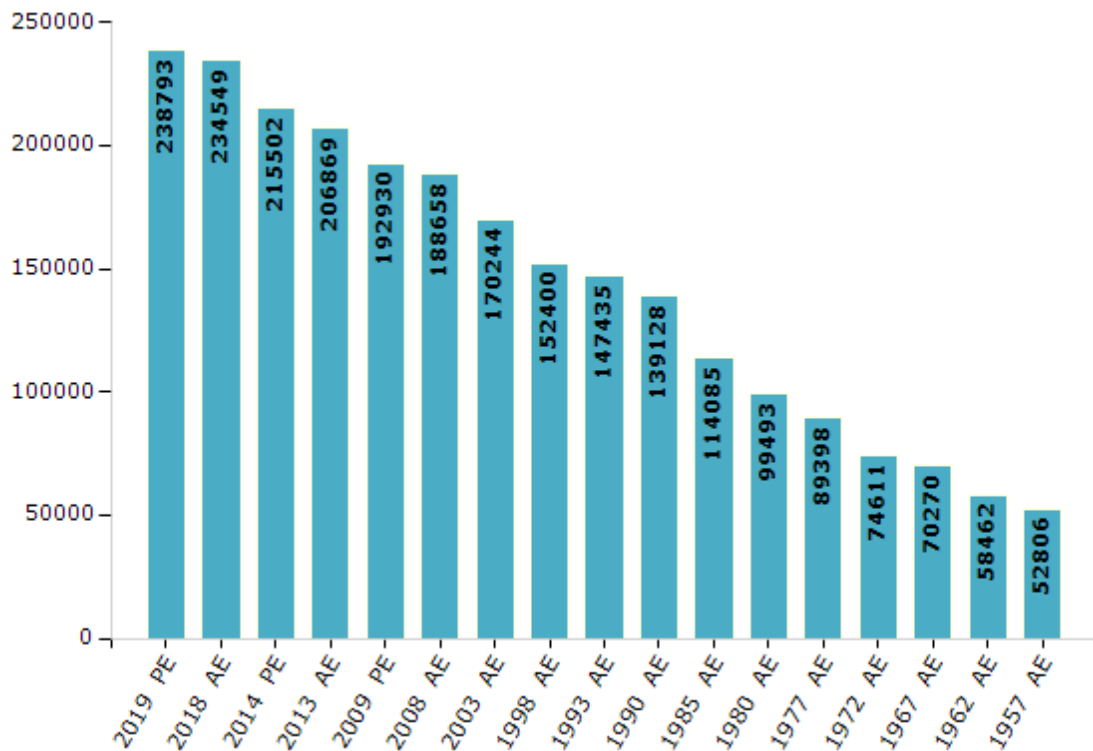


## Electoral Features

### Electors by Male & Female

Year	Male	Female	Others	Total	Year	Male	Female	Others	Total
2019 PE	121005	117788	0	238793	1993 AE	74772	72663	-	147435
2018 AE	118915	115634	0	234549	1990 AE	71142	67986	-	139128
2014 PE	110519	104981	2	215502	1985 AE	57529	56556	-	114085
2013 AE	106429	100438	2	206869	1980 AE	50046	49447	-	99493
2009 PE	98563	94367	-	192930	1977 AE	44473	44925	-	89398
2008 AE	96260	92398	-	188658	1972 AE	38049	36562	-	74611
2004 PE	-	-	-	-	1967 AE	-	-	-	70270
2003 AE	85828	84416	-	170244	1962 AE	-	-	-	58462
1999 PE	-	-	-	-	1957 AE	-	-	-	52806
1998 AE	77989	74411	-	152400	1952 AE	-	-	-	-

Number of Electors



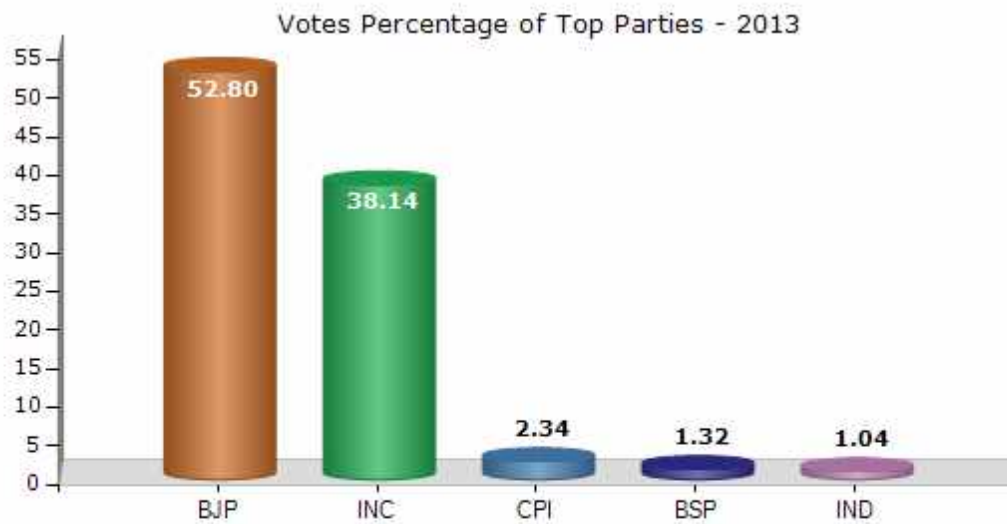
Note : AE : Assembly Election, PE : Assembly Segment of Parliamentary Election



## Historical Summary Election Results

### Summary Result of Assembly Election - 2013

Candidate Name	Party	Votes	Votes %
Dali Chand Dangi	BJP	84558	52.8
Pushkar Lal Dangi	INC	61093	38.14
Jeevraj Sharma	CPI	3755	2.34
Rajkumar Shrimali	BSP	2121	1.32
Santosh Joshi	IND	1668	1.04
Ram Lal Meghwal	MEDP	1396	0.87
Nirbhay Singh	BYS	766	0.48
Bhanwar Lal Vairagi	SP	662	0.41
Tej Singh Ranawat	NPEP	595	0.37
	NOTA	3547	2.21



## Polling Station Level Election Results

### Number and Name of Polling Stations (PS) (2018)

Number of Polling Stations	Name of Polling Stations	Number of Polling Stations	Name of Polling Stations
1	Govt. Upper Primary School Kheda Bhansol	22	Govt. Upper Primary School Moti Kheri
2	Govt. Upper Primary School Gadhwara Bhansol	23	Govt. Upper Primary School Mandu Thal
3	Govt. Primary School Wada Bawari	24	Govt. Upper Primary School Dingrkiya
4	Govt. Senior Secondary School Bhansol	25	Govt. Senior Secondary School Sindhu (Right Side)
5	Govt. Senior Secondary School Jawad	26	Govt. Senior Secondary School Sindhu (Left Side)
6	Govt. Upper Primary School Rebariyo Ki Dhani (Jawad Ki Dhani)	27	Seth Sohanlal Duggar Govt. Senior Secondary School Palana Kala (Right Side)
7	Govt. Primary School Dovdai Godela	28	Seth Sohanlal Duggar Govt. Senior Secondary School Palana Kala (Left Side)
8	Govt. Upper Primary School Sur Ji Ka Guda (Right Side)	29	Govt. Primary School Palanakala Room No. 2
9	Govt. Upper Primary School Sur Ji Ka Guda (Left Side)	30	Govt. Senior Secondary School Badiyar (Right Side)
10	Govt. Upper Primary School Kheri Falichara	31	Govt. Senior Secondary School Badiyar (Left Side)
11	Govt. Upper Primary School Dhaneriya Right Side	32	Govt. Senior Secondary School Sakroda
12	Govt. Upper Primary School Dhaneriya Left Side	33	Govt. Senior Secondary School Sakroda R. No. 13
13	Govt. Upper Primary School Kuncholi	34	Govt. Senior Secondary School Jewana R. No. 1
14	Govt. Senior Secondary School Falichara (Right Side)	35	Govt. Senior Secondary School Jewana R. No. 2
15	Govt. Senior Secondary School Falichara (Left Side)	36	Govt. Primary School Jewana Room No. 2
16	Govt. Upper Primary School Kala Nada	37	Govt. Senior Secondary School Khartana (Left Side)
17	Govt. Senior Secondary School Thamlam Room No. 2	38	Govt. Senior Secondary School Khartana (Right Side)
18	Govt. Girls Upper Primary School Thamlam Room No. 2	39	Govt. Upper Primary School Mankhand
19	Govt. Primary School Chhaparda	40	Govt. Senior Secondary School Morath
20	Govt. Senior Secondary School Varni	41	Govt. Upper Primary School Bhumlawas
21	Govt. Upper Primary School Bharodi Room No. 2	42	Govt. Upper Primary School Girdhari Pura

Contd....

## Polling Station Level Election Results

### Polling Station-wise Votes Secured by Overall Top Five Parties in Mavli Assembly in Assembly Election (AE) under Chittorgarh Parliamentary Constituency in Rajasthan (2018)

Number of Polling Station	Winner - Dharmnarayan Joshi (BJP)	Runner-up - Pushkar Lal Dangi (INC)	3rd - Jeevraj (CPI)	4th - Chunnihal (BSP)	5th - Tulsiram Bhil (RAJJANP)	NOTA	Other	Total Votes Secured
36	302	288	5	5	9	12	14	635
37	522	198	4	5	4	3	14	750
38	311	518	6	5	7	11	9	867
39	483	170	12	8	1	4	40	718
40	312	408	11	8	10	4	18	771
41	237	279	7	5	5	5	23	561
42	386	102	4	2	3	9	16	522
43	349	278	3	7	2	5	13	657
44	314	316	5	4	4	5	11	659
45	446	174	3	11	3	9	14	660
46	435	206	8	4	5	5	14	677
47	450	432	8	8	5	9	16	928
48	461	381	9	9	6	3	14	883
49	170	391	9	9	12	10	16	617
50	135	408	6	7	11	24	21	612
51	463	266	13	6	8	10	13	779
52	464	233	14	12	10	18	17	768
53	509	202	8	16	11	24	31	801
54	524	176	10	7	4	23	12	756
55	341	309	10	17	6	5	11	699
56	277	354	6	10	4	11	28	690
57	341	84	6	14	3	16	15	479
58	291	162	14	13	7	9	32	528
59	229	168	5	7	5	3	21	438
60	235	120	8	2	8	7	18	398
61	334	242	10	4	4	7	11	612
62	404	470	9	6	20	10	30	949
63	555	243	3	7	5	1	11	825
64	295	402	13	11	6	14	25	766
65	301	429	10	5	19	7	27	798
66	302	358	8	4	10	6	21	709
67	247	326	6	2	10	9	16	616
68	255	320	12	9	19	9	39	663
69	374	169	6	3	3	15	9	579
70	244	211	8	5	11	28	31	538

Contd....

## Polling Station Level Election Results

**Winner, Runner-up and 3rd Party Position & Winning Margin According to Polling Stations in Mavli Assembly in Assembly Election (AE) under Chittorgarh Parliamentary Constituency in Rajasthan (2018)**

Polling Station Number	Winner Party	Winner Votes (%)	Runner-up Party	Runner-up Votes (%)	Winning Margin Votes (%)	Third Party	Third Party Votes (%)	Other Votes (%)
71	BJP	398 (88.25)	INC	33 (7.32)	365 (80.93)	BVHP	6 (1.33)	14 (3.1)
72	BJP	397 (82.54)	INC	63 (13.1)	334 (69.44)	BVHP	6 (1.25)	15 (3.12)
73	BJP	384 (52.89)	INC	251 (34.57)	133 (18.32)	BVHP	21 (2.89)	70 (9.64)
74	BJP	349 (47.94)	INC	304 (41.76)	45 (6.18)	RAJJANP	17 (2.34)	58 (7.97)
75	BJP	510 (63.12)	INC	220 (27.23)	290 (35.89)	BSP	17 (2.1)	61 (7.55)
76	BJP	283 (47.17)	INC	278 (46.33)	5 (0.84)	CPI	11 (1.83)	28 (4.67)
77	INC	579 (66.1)	BJP	199 (22.72)	380 (43.38)	RAJJANP	16 (1.83)	82 (9.36)
78	INC	371 (49.01)	BJP	311 (41.08)	60 (7.93)	RAJJANP	18 (2.38)	57 (7.53)
79	BJP	275 (56.12)	INC	176 (35.92)	99 (20.2)	BVHP	10 (2.04)	29 (5.92)
80	BJP	327 (63.87)	INC	141 (27.54)	186 (36.33)	BVHP	12 (2.34)	32 (6.25)
81	BJP	348 (74.52)	INC	90 (19.27)	258 (55.25)	BSP	6 (1.28)	23 (4.93)
82	BJP	437 (57.8)	INC	276 (36.51)	161 (21.29)	BSP	8 (1.06)	35 (4.63)
83	BJP	461 (54.3)	INC	276 (32.51)	185 (21.79)	BSP	22 (2.59)	90 (10.6)
84	BJP	388 (48.99)	INC	338 (42.68)	50 (6.31)	CPI	16 (2.02)	50 (6.31)
85	INC	487 (66.9)	BJP	156 (21.43)	331 (45.47)	BSP	26 (3.57)	59 (8.1)
86	INC	363 (48.66)	BJP	356 (47.72)	7 (0.94)	CPI	5 (0.67)	22 (2.95)
87	BJP	520 (68.69)	INC	202 (26.68)	318 (42.01)	CPI	8 (1.06)	27 (3.57)
88	BJP	402 (54.69)	INC	315 (42.86)	87 (11.83)	BSP	5 (0.68)	13 (1.77)
89	BJP	453 (51.36)	INC	401 (45.46)	52 (5.9)	CPI	4 (0.45)	24 (2.72)
90	INC	313 (52.69)	BJP	265 (44.61)	48 (8.08)	BSP	3 (0.51)	13 (2.19)
91	BJP	468 (60.62)	INC	278 (36.01)	190 (24.61)	BVHP	6 (0.78)	20 (2.59)
92	BJP	549 (66.38)	INC	227 (27.45)	322 (38.93)	BSP	11 (1.33)	40 (4.84)
93	BJP	487 (63.66)	INC	223 (29.15)	264 (34.51)	BSP	13 (1.7)	42 (5.49)
94	INC	276 (62.02)	BJP	139 (31.24)	137 (30.78)	BSP	7 (1.57)	23 (5.17)
95	INC	282 (48.96)	BJP	256 (44.44)	26 (4.52)	CPI	10 (1.74)	28 (4.86)
96	BJP	260 (47.79)	INC	260 (47.79)	0 (0)	CPI	5 (0.92)	19 (3.49)
97	BJP	415 (47.37)	INC	415 (47.37)	0 (0)	CPI	12 (1.37)	34 (3.88)
98	BJP	338 (54.43)	INC	252 (40.58)	86 (13.85)	SHS	5 (0.81)	26 (4.19)
99	BJP	489 (64.43)	INC	235 (30.96)	254 (33.47)	CPI	9 (1.19)	26 (3.43)
100	BJP	504 (61.46)	INC	251 (30.61)	253 (30.85)	CPI	10 (1.22)	55 (6.71)
101	BJP	414 (56.1)	INC	252 (34.15)	162 (21.95)	SHS	40 (5.42)	32 (4.34)
102	BJP	524 (68.05)	INC	201 (26.1)	323 (41.95)	CPI	14 (1.82)	31 (4.03)
103	BJP	571 (69.98)	INC	227 (27.82)	344 (42.16)	SHS	4 (0.49)	14 (1.72)
104	BJP	715 (72.22)	INC	252 (25.45)	463 (46.77)	RAJJANP	5 (0.51)	18 (1.82)
105	INC	399 (49.2)	BJP	376 (46.36)	23 (2.84)	SHS	16 (1.97)	20 (2.47)

Contd....

## Socio-Economic Amenities - Rural

### Access to Education Facilities

Particulars	Number of Village (% of Population)				
	Available	Not Available	If Not Available (Distance of Nearest Facility)		
			A	B	C
Govt. Primary School	178 (95)	45 (5)	3 (0)	1 (0)	1 (0)
Private Primary School	97 (62)	126 (38)	37 (5)	3 (0)	0 (0)
Govt. Middle School	103 (72)	120 (28)	44 (9)	5 (1)	2 (1)
Private Middle School	77 (50)	146 (50)	27 (5)	4 (1)	10 (2)
Govt. Secondary School	53 (48)	170 (52)	91 (27)	26 (7)	4 (1)
Private Secondary School	54 (42)	169 (58)	11 (2)	3 (1)	9 (2)
Govt. Senior Secondary School	16 (19)	207 (81)	65 (26)	81 (33)	24 (8)
Private Senior Secondary School	13 (7)	210 (93)	8 (2)	7 (3)	10 (2)
Govt. Arts and Science Degree College	0 (0)	223 (100)	9 (3)	44 (18)	112 (52)
Private Arts and Science Degree College	1 (2)	222 (98)	10 (5)	20 (9)	27 (11)
Govt. Engineering College	0 (0)	223 (100)	0 (0)	1 (1)	97 (42)
Private Engineering College	2 (3)	221 (97)	14 (6)	22 (10)	78 (34)
Govt. Medicine College	0 (0)	223 (100)	0 (0)	1 (1)	163 (68)
Private Medicine College	1 (2)	222 (98)	0 (0)	8 (4)	50 (25)
Govt. Management Institute	0 (0)	223 (100)	0 (0)	1 (1)	147 (63)
Private Management Institute	2 (3)	221 (97)	8 (4)	14 (7)	51 (22)
Govt. Polytechnic	0 (0)	223 (100)	0 (0)	1 (1)	171 (74)
Private Polytechnic	1 (2)	222 (98)	0 (0)	8 (4)	42 (19)
Govt. Vocational Training School/ITI	1 (0)	222 (100)	13 (4)	35 (15)	139 (65)
Private Vocational Training School/ITI	1 (2)	222 (98)	1 (1)	4 (2)	3 (1)
Govt. Non Formal Training Centre	0 (0)	223 (100)	11 (3)	34 (13)	129 (61)
Private Non Formal Training Centre	0 (0)	223 (100)	1 (1)	8 (4)	38 (17)
Govt. School For Disabled	0 (0)	223 (100)	0 (0)	0 (0)	0 (0)
Private School For Disabled	0 (0)	223 (100)	0 (0)	9 (5)	214 (95)
Government Others	0 (0)	223 (100)	0 (0)	0 (0)	0 (0)
Private Others	0 (0)	223 (100)	0 (0)	0 (0)	0 (0)

Note : Distance A : Less than 5 km; B : Between 5-10 km; C : 10+ km.; Source : Data Analysis is based on 2011 Census.

## DISCLAIMER

The Terms of Use and Disclaimer of Datanet India Private Limited (hereinafter referred to as "Datanet") for use of this analysis report of **Mavli Assembly Constituency (Mavli Vidhan Sabha)** :-

1. **Assembly Factbook™** is a Registered Trade Mark owned by Datanet.
2. All the maps are sketched and graphical representation only and have not been drawn to the scale and also not to represent the actual geographical area or boundary of the unit.
3. The data for the aforesaid analysis is based on authentic sources and has been culled from the various publications of Census, CSO and NSSO for district and block level data, various central and state government departments, Central & State Elections Commissions and the concerned Returning Officers' releases, Electoral Rolls, Election results and allied publications, internal assessment, surveys, estimates and analysis. Therefore, certain adjustment of data at micro level may have been done to arrive closer to the macro data.
4. Data have been provided on an "As Is" and "As AVAILABLE" basis
5. The colours shown in the maps or diagram and charts of a particular party, alliance or AC are indicative and do not represent them.
6. This publication which includes maps, sheets, graphs and data would be the property under copyright of Datanet only. The user may use these for its internal study, analysis and research purposes. It's public display, re-selling or any commercial uses by the user are not allowed.
7. Datanet has taken due care and caution in compilation and processing of data and allied information, but does not guarantee the accuracy, adequacy or completeness of any information/analysis and will be not responsible for any errors or omissions or for the results obtained from the use of such information/analysis.
8. All the contents for the publication have been culled from various authentic sources and Datanet reasonably believes such sources to be reliable, but does not make any representations, express or implied as to the accuracy or fitness of use of such information. The information or contents of the information/analysis do not constitute advice and should not be relied upon in making (or refraining from making) any decision. Any reliance placed upon the information provided by Datanet is the sole responsibility and strictly at the user's risk.
9. In no event will Datanet be liable for any damages (including, without limitation, damages for loss of business projects, or loss of profits) arising in contract, tort or otherwise from the use of or inability to use any of its contents, or from any action taken (or refrained from being taken) as a result of using the analysis or any of its contents. Datanet its directors, owners, editors, officials, employees, distributor and agents or any associate will not be liable for any errors in the information contained or any consequences arising from the use of the contents of the provided information/analysis.
10. If any provision of these terms and conditions is held invalid or illegal or unenforceable for any reason by any court of competent jurisdiction, such provision shall be severed and the remainder of provisions of the terms and conditions shall continue in full force and effect as if the Term of Use had been executed with the invalid, illegal or unenforceable provision eliminated.
11. If there are any discrepancies in the information provided, please bring it to attention of Datanet for suitable rectification measures.

Buy Online This Complete Book At  
**Datanet India eBooks Store**

[www.indiastatpublications.com](http://www.indiastatpublications.com)

or go directly at

[http://www.indiastatpublications.com/  
Assembly\\_factbook/Rajasthan/Chittorgarh/ Mavli](http://www.indiastatpublications.com/Assembly_factbook/Rajasthan/Chittorgarh/Mavli)

 **india**stat**elections**

ISBN : 978-93-87293-38-0



9 789387 293380