



Rajasthan

# Assembly Factbook™

Pratapgarh Assembly Constituency



Key Electoral Data of Pratapgarh  
Assembly Constituency (Vidhan Sabha)

Rajasthan  
**Assembly Factbook**<sup>TM</sup>  
Pratapgarh Assembly Constituency



Pratapgarh Vidhan Sabha

## **Editor & Director**

Dr. R.K. Thukral

## **Research Editor**

Dr. Shafeeq Rahman

## **Compiled, Researched and Published by Datanet India Pvt. Ltd.**

D-100, 1st Floor,

Okhla Industrial Area, Phase-I,  
New Delhi- 110020.

Ph.: 91-11- 43580781-84

Email : support@indiastatpublications.com

Website : www.indiastatelections.com

## **Online Book Store :**

www.indiastatpublications.com

**Report No. :** AFB/RJ-172-0125

**ISBN :** 978-93-87293-64-9

**First Edition :** January, 2018

**Eighth Updated Edition :** January, 2025

**Price :** Rs. 11500/-

US\$ 310

**© Datanet India Pvt. Ltd.**

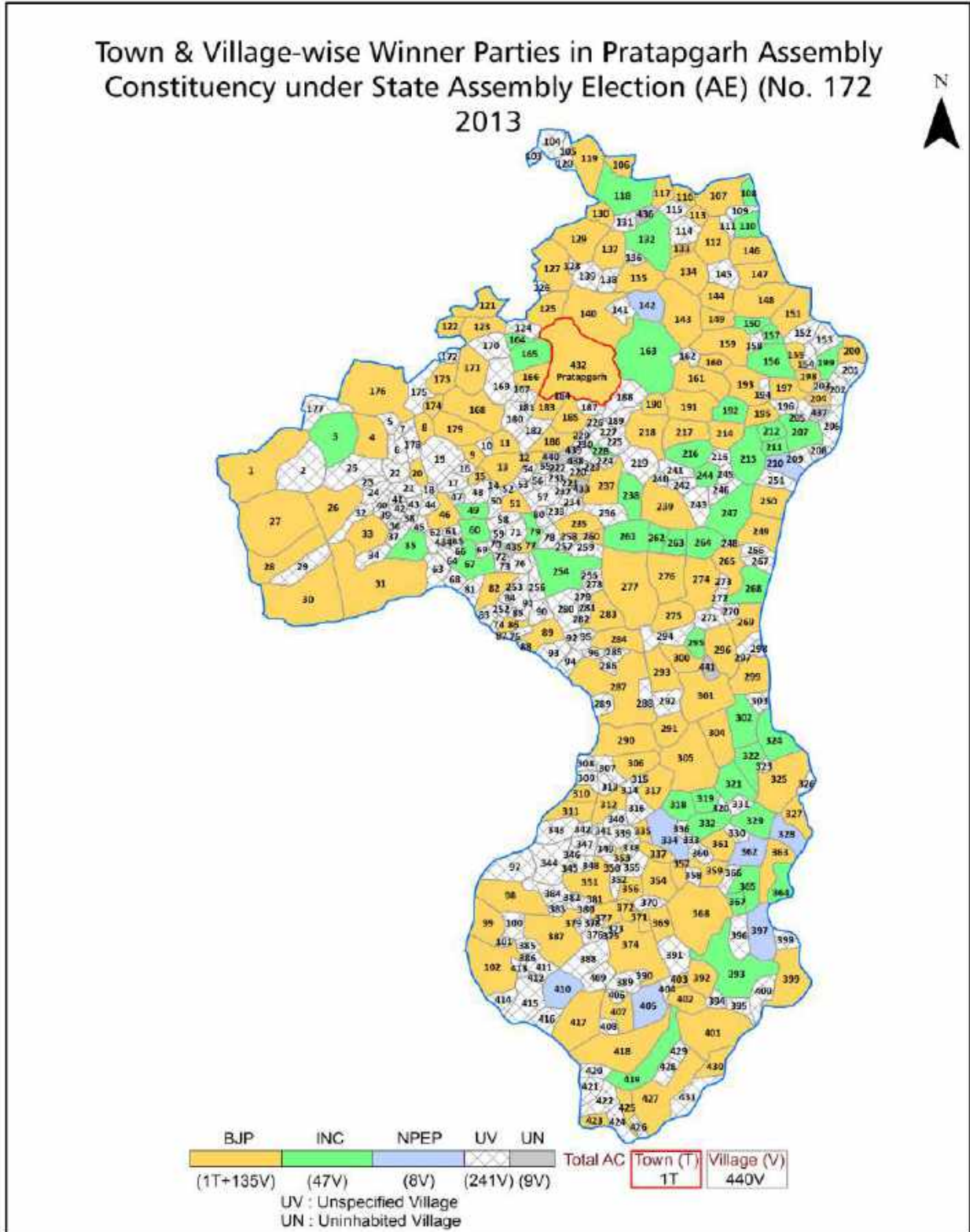
All rights reserved. No part of this book may be reproduced, stored in a retrieval system or transmitted in any form or by any means, mechanical photocopying, photographing, scanning, recording or otherwise without the prior written permission of the publisher. Please refer to Disclaimer at page no. 243 for the use of this publication.

Printed in India

## Contents

No.	Particulars	Page No.
	<b>Introduction</b>	
1	Assembly Constituency - (Vidhan Sabha) at a Glance   Features of Assembly as per Delimitation Commission of India (2008)	1-2
	<b>Location and Political Maps</b>	
2	Location Map   Boundaries of Assembly Constituency - (Vidhan Sabha in District   Boundaries of Assembly Constituency under Parliamentary Constituency - (Lok Sabha)   Town & Village-wise Winner Parties- 2024, 2023, 2019, 2018, 2014, 2013, 2009 and 2008	3-11
	<b>Administrative Setup (2011)</b>	
3	District   Sub-district   Towns   Villages   Inhabited Villages   Uninhabited Villages   Village Panchayat   Intermediate Panchayat	12-33
	<b>Demographics (2011)</b>	
4	Population   Households   Rural/Urban Population   Towns and Villages by Population Size   Sex Ratio (Total & 0-6 Years)   Religious Population   Social Population   Literacy Rate	34-35
	<b>Electoral Features</b>	
5	Important Dates of Last Elections Held   Electors by Gender   Service Electors   Voters   Voters Turnout   Polling Stations & Average Number of Electors per Polling Station   Electors by Age Group   Present Elected Representatives	36-41
	<b>Historical Summary Election Results</b>	
6	Vote Share of Major Parties   Winning Margin (Number & Percentage   Polarity of Parties   Summary Result of Assembly Segment of Parliamentary Elections 2024, 2019, 2014, 2009, 2004 and 1999   Summary Result of Assembly Elections 2023, 2018, 2013, 2008, 2003, 1998, 1993, 1990, 1985, 1980, 1977, 1972, 1967, 1962 and 1957	42-64
	<b>Polling Station Level Election Results</b>	
7	Name and Number of Polling Station 2024, 2023, 2019, 2018, 2014, 2013, 2009 and 2008   Polling Station-wise Electors, Voters & Voters Turnout 2024, 2023, 2019, 2018, 2014, 2013, 2009 and 2008   Polling Station wise Elections Results 2024, 2023, 2019, 2018, 2014, 2013, 2009 and 2008	65-223
	<b>Share of Assembly Constituency</b>	
8	Share of Assembly Constituency - (Vidhan Sabha) in State, District and Parliamentary Constituency - (Lok Sabha)	224
	<b>Socio-Economic Amenities (2011)</b>	
9	Access to Administrative Units   Agricultural, Manufacturing and Industrial Commodities   Demographic Indicators   Education   Health & Manpower   Drinking Water Supply   Sanitation   Entertainment and Recreations Infrastructure   Power   Food Allocation Distribution and Marketing of Agriculture Commodities Infrastructure   Transport and Road Infrastructure   Communication   Banking and Financial Services   Land Use   Irrigation Source	226-240
10	<b>Abbreviation &amp; Sources</b>	241-242
11	<b>Disclaimer</b>	243

Location & Political Map



## Administrative Setup

### List of Village Panchayat & Intermediate Panchayat (Block) Name - 2011

Village Name	Village Panchayat Name	Intermediate Panchayat Name
Achalpur	Achalpur	Pratapgarh
Achalpuriya	Mota Dhamaniya	Peepalkhoont
Achalpuriya	Dabra	Pratapgarh
Achlawada	Achlawada	Arnod
Achnara	Achnara	Arnod
Ajanda	Ambeerama	Arnod
Akadiyon Ka Mal	Mota Dhamaniya	Peepalkhoont
Akhapur	Gandher	Pratapgarh
Amarpura	Kherot	Pratapgarh
Ambamata	Kulmipura	Pratapgarh
Ambedi	Neenor	Arnod
Ambeerama	Ambeerama	Arnod
Amlawad	Amlawad	Pratapgarh
Amli Khera	Manohar Garh	Pratapgarh
Amli Khora	Narayan Khera	Pratapgarh
Amliya Pathar	Moti Kheri	Peepalkhoont
Andhariya Badla	Ambeerama	Arnod
Angora	Luhariya	Pratapgarh
Anoppura	Veerpur	Peepalkhoont
Arniya	Asawata	Pratapgarh
Arnod	Arnod	Arnod
Asawata	Asawata	Pratapgarh
Athinera	Jajali	Arnod
Awleshwar	Awleshwar	Pratapgarh
Badayala	Mota Dhamaniya	Peepalkhoont
Bagariya	Basera	Pratapgarh
Bagrawad	Mota Dhamaniya	Peepalkhoont
Bajni	Gadola	Pratapgarh
Bajrang Garh	Asawata	Pratapgarh

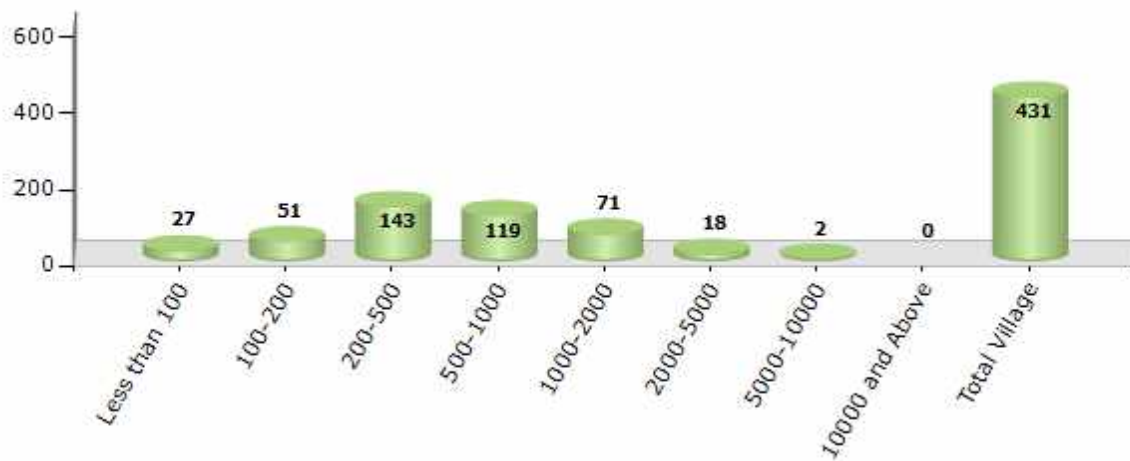
Contd....

Demographic

Number of Villages by Population Size - 2011

Less than 100	100-200	200-500	500-1000	1000-2000	2000-5000	5000-10000	10000 and Above	Total Village
27	51	143	119	71	18	2	0	431

Number of Villages by Population Size - 2011



Number of Towns by Population Size - 2011

Less than 4999	5000-9999	10000-19999	20000-49999	50000-99999	100000 and Above	Total Town
0	0	0	1	0	0	1

Number of Towns by Population Size - 2011

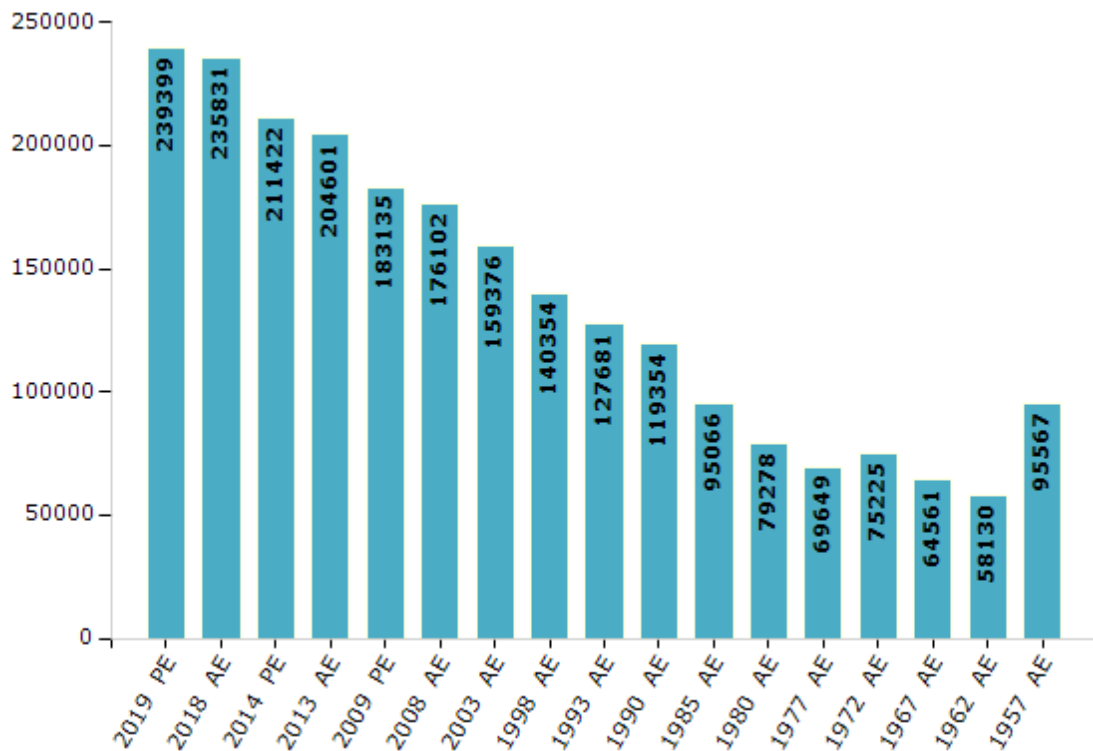


## Electoral Features

### Electors by Male & Female

Year	Male	Female	Others	Total	Year	Male	Female	Others	Total
2019 PE	119722	119676	1	239399	1993 AE	65129	62552	-	127681
2018 AE	117782	118048	1	235831	1990 AE	60984	58370	-	119354
2014 PE	107681	103741	0	211422	1985 AE	47611	47455	-	95066
2013 AE	104295	100306	0	204601	1980 AE	39563	39715	-	79278
2009 PE	93256	89879	-	183135	1977 AE	34821	34828	-	69649
2008 AE	89418	86684	-	176102	1972 AE	37543	37682	-	75225
2004 PE	-	-	-	-	1967 AE	-	-	-	64561
2003 AE	80756	78620	-	159376	1962 AE	-	-	-	58130
1999 PE	-	-	-	-	1957 AE	-	-	-	95567
1998 AE	72376	67978	-	140354	1952 AE	-	-	-	-

Number of Electors



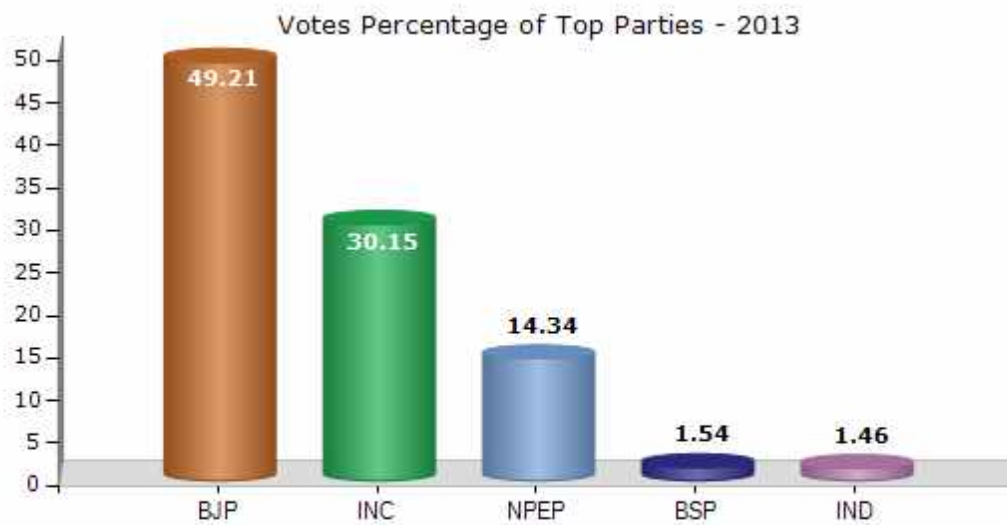
Note : AE : Assembly Election, PE : Assembly Segment of Parliamentary Election



## Historical Summary Election Results

### Summary Result of Assembly Election - 2013

Candidate Name	Party	Votes	Votes %
Nandlal Meena	BJP	82452	49.21
Veluram Meena	INC	50514	30.15
Ramlal Meena	NPEP	24020	14.34
Ganeshlal	BSP	2579	1.54
Karulal Meena	IND	2442	1.46
Ranglal Meena	CPI(ML)(L)	2039	1.22
	NOTA	3500	2.09



## Polling Station Level Election Results

### Number and Name of Polling Stations (PS) (2018)

Number of Polling Stations	Name of Polling Stations	Number of Polling Stations	Name of Polling Stations
1	Government Upper Primary School Mehandikheda	22	Government Senior Secondary School Panmodi (Right Part)
2	Government Primary School Chittodi	23	Government Upper Primary School Bhunwasiya (Right Part)
3	Government Senior Secondary School Badilank	24	Government Upper Primary School Bhunwasiya (Left Part)
4	Government Ashram Hostel Rampuriya	25	Government Senior Secondary School Gadola (South Part)
5	Government Upper Primary School Chhotilank	26	Government Senior Secondary School Gadola (North Part) Room Number 01
6	Government Upper Primary School Badibambori	27	Government Senior Secondary School Gadola (North Part) Room Number 02
7	Government Shiksha Karmi Primary School Khermagari	28	Government Upper Primary School Kolvi Mandir
8	Government Primary School Angora	29	Government Senior Secondary School Pillu (Left Part)
9	Government Senior Secondary School Luhariya	30	Government Senior Secondary School Pillu (Right Part)
10	Government Pratibhawan Ashram Hostel (Salamgarh) Pratapgarh	31	Government Primary School Pillu Kheda
11	Government Upper Primary School Panch Imli (Karamdi Kheda)	32	Government Upper Primary School Hadi Ji Ka Pipliya
12	Government Upper Primary School Bamotar	33	Government Upper Primary School Gardoda
13	Government Primary School Gopalpura	34	Government Upper Primary School Magroda (Left Part)
14	Government Senior Secondary School Siddhapura (Right Part)	35	Government Primary School Gardodi
15	Government Senior Secondary School Siddhapura (Left Part)	36	Government Senior Secondary School Kalyanpura
16	Government Senior Secondary School Bori (Left Part)	37	Government Upper Primary School Magroda (Right Part)
17	Government Senior Secondary School Bori (Right Part)	38	Government Upper Primary School Richhawara
18	Government Primary School Kadiyawad	39	Government Primary School Machlana
19	Government Secondary School Semlopur	40	Government Primary School Rajpuriya
20	Government Primary School Ratniya Khedi	41	Government Senior Secondary School Kuni
21	Government Senior Secondary School Panmodi (Left Part)	42	Government Upper Primary School Hathuniya

Contd....

## Polling Station Level Election Results

### Polling Station-wise Votes Secured by Overall Top Five Parties in Pratapgarh Assembly in Assembly Election (AE) under Chittorgarh Parliamentary Constituency in Rajasthan (2018)

Number of Polling Station	Winner - Ramlal Meena (INC)	Runner-up - Hemant Meena (BJP)	3rd - Ganesh Lal Meena (BSP)	4th - Dharam Chand (BYS)	5th - Narayan Lal (IND)	NOTA	Other	Total Votes Secured
36	330	400	7	6	2	9	5	759
37	236	228	4	3	1	2	2	476
38	284	281	8	1	5	7	6	592
39	414	417	16	6	5	10	2	870
40	190	281	7	2	0	3	1	484
41	343	303	9	6	3	7	1	672
42	582	244	8	5	5	11	5	860
43	175	178	2	5	0	0	0	360
44	295	190	6	5	6	7	3	512
45	315	310	9	7	6	12	7	666
46	237	281	4	3	2	7	4	538
47	113	449	4	5	4	4	3	582
48	453	335	3	5	5	4	4	809
49	314	310	1	3	1	2	2	633
50	143	262	6	3	0	3	1	418
51	331	386	3	1	4	11	1	737
52	281	228	12	5	2	10	2	540
53	374	255	11	5	10	6	2	663
54	396	297	7	5	2	8	6	721
55	508	347	10	9	5	5	5	889
56	383	227	3	1	0	4	1	619
57	460	400	20	6	3	8	2	899
58	452	397	11	3	6	6	5	880
59	451	212	15	1	11	6	4	700
60	499	500	12	8	4	15	1	1039
61	676	295	14	6	16	14	10	1031
62	571	296	4	4	0	7	4	886
63	222	296	3	1	0	5	0	527
64	269	295	7	3	4	9	4	591
65	261	434	5	3	1	15	1	720
66	133	281	2	2	1	6	0	425
67	306	336	3	1	0	16	0	662
68	397	380	5	5	0	1	2	790
69	209	349	1	2	0	2	0	563
70	225	363	6	3	2	11	2	612

Contd....

## Polling Station Level Election Results

### Winner, Runner-up and 3rd Party Position & Winning Margin According to Polling Stations in Pratapgarh Assembly in Assembly Election (AE) under Chittorgarh Parliamentary Constituency in Rajasthan (2018)

Polling Station Number	Winner Party	Winner Votes (%)	Runner-up Party	Runner-up Votes (%)	Winning Margin Votes (%)	Third Party	Third Party Votes (%)	Other Votes (%)
71	INC	422 (49.24)	BJP	395 (46.09)	27 (3.15)	BYS	11 (1.28)	29 (3.38)
72	BJP	344 (54.43)	INC	272 (43.04)	72 (11.39)	BSP	3 (0.47)	13 (2.06)
73	INC	413 (51.11)	BJP	384 (47.52)	29 (3.59)	BSP	2 (0.25)	9 (1.11)
74	INC	561 (55.65)	BJP	421 (41.77)	140 (13.88)	BSP	5 (0.5)	21 (2.08)
75	INC	261 (58.26)	BJP	177 (39.51)	84 (18.75)	BSP	4 (0.89)	6 (1.34)
76	INC	535 (49.54)	BJP	513 (47.5)	22 (2.04)	BSP	18 (1.67)	14 (1.3)
77	BJP	360 (56.34)	INC	259 (40.53)	101 (15.81)	BSP	4 (0.63)	16 (2.5)
78	BJP	320 (56.64)	INC	231 (40.88)	89 (15.76)	BSP	5 (0.88)	9 (1.59)
79	BJP	356 (55.19)	INC	271 (42.02)	85 (13.17)	BSP	4 (0.62)	14 (2.17)
80	INC	255 (51.52)	BJP	229 (46.26)	26 (5.26)	BYS	3 (0.61)	8 (1.62)
81	INC	634 (77.51)	BJP	162 (19.8)	472 (57.71)	BSP	4 (0.49)	18 (2.2)
82	INC	394 (58.28)	BJP	263 (38.91)	131 (19.37)	BSP	9 (1.33)	10 (1.48)
83	INC	386 (75.39)	BJP	116 (22.66)	270 (52.73)	BSP	3 (0.59)	7 (1.37)
84	BJP	346 (55.36)	INC	263 (42.08)	83 (13.28)	BSP	3 (0.48)	13 (2.08)
85	BJP	283 (60.21)	INC	178 (37.87)	105 (22.34)	BYS	2 (0.43)	7 (1.49)
86	BJP	460 (55.42)	INC	350 (42.17)	110 (13.25)	BSP	5 (0.6)	15 (1.81)
87	BJP	469 (52.4)	INC	406 (45.36)	63 (7.04)	IND (NL)	5 (0.56)	15 (1.68)
88	BJP	426 (52.01)	INC	368 (44.93)	58 (7.08)	BYS	6 (0.73)	19 (2.32)
89	BJP	222 (56.06)	INC	159 (40.15)	63 (15.91)	BSP	3 (0.76)	12 (3.03)
90	INC	577 (54.13)	BJP	455 (42.68)	122 (11.45)	BYS	8 (0.75)	26 (2.44)
91	BJP	450 (53.76)	INC	333 (39.78)	117 (13.98)	BYS	17 (2.03)	37 (4.42)
92	BJP	323 (71.46)	INC	83 (18.36)	240 (53.1)	BSP	11 (2.43)	35 (7.74)
93	BJP	590 (64.84)	INC	275 (30.22)	315 (34.62)	BSP	15 (1.65)	30 (3.3)
94	BJP	603 (65.97)	INC	246 (26.91)	357 (39.06)	BSP	21 (2.3)	44 (4.81)
95	INC	437 (52.84)	BJP	341 (41.23)	96 (11.61)	BYS	13 (1.57)	36 (4.35)
96	BJP	321 (48.42)	INC	303 (45.7)	18 (2.72)	BYS	12 (1.81)	27 (4.07)
97	BJP	367 (47.35)	INC	349 (45.03)	18 (2.32)	BSP	17 (2.19)	42 (5.42)
98	INC	595 (59.26)	BJP	376 (37.45)	219 (21.81)	BSP	11 (1.1)	22 (2.19)
99	BJP	552 (58.91)	INC	278 (29.67)	274 (29.24)	IND (NL)	31 (3.31)	76 (8.11)
100	BJP	815 (86.61)	INC	66 (7.01)	749 (79.6)	BYS	23 (2.44)	37 (3.93)
101	BJP	427 (49.54)	INC	399 (46.29)	28 (3.25)	BSP	9 (1.04)	27 (3.13)
102	INC	423 (48.51)	BJP	386 (44.27)	37 (4.24)	BSP	22 (2.52)	41 (4.7)
103	BJP	348 (48.27)	INC	316 (43.83)	32 (4.44)	BSP	19 (2.64)	38 (5.27)
104	BJP	630 (62.13)	INC	285 (28.11)	345 (34.02)	BSP	22 (2.17)	77 (7.59)
105	BJP	381 (49.1)	INC	347 (44.72)	34 (4.38)	BSP	13 (1.68)	35 (4.51)

Contd....

## Socio-Economic Amenities - Rural

### Access to Education Facilities

Particulars	Number of Village (% of Population)				
	Available	Not Available	If Not Available (Distance of Nearest Facility)		
			A	B	C
Govt. Primary School	211 (81)	220 (19)	51 (2)	3 (0)	0 (0)
Private Primary School	72 (37)	359 (63)	128 (13)	37 (4)	1 (0)
Govt. Middle School	86 (50)	345 (50)	223 (31)	46 (4)	0 (0)
Private Middle School	56 (27)	375 (73)	30 (5)	16 (3)	7 (1)
Govt. Secondary School	54 (35)	377 (65)	230 (38)	113 (17)	11 (2)
Private Secondary School	27 (16)	404 (84)	5 (1)	1 (0)	6 (1)
Govt. Senior Secondary School	15 (13)	416 (87)	100 (20)	189 (41)	115 (22)
Private Senior Secondary School	9 (6)	422 (94)	0 (0)	0 (0)	6 (1)
Govt. Arts and Science Degree College	0 (0)	431 (100)	14 (4)	81 (22)	331 (73)
Private Arts and Science Degree College	0 (0)	431 (100)	0 (0)	0 (0)	5 (0)
Govt. Engineering College	0 (0)	431 (100)	0 (0)	0 (0)	91 (21)
Private Engineering College	0 (0)	431 (100)	0 (0)	8 (2)	302 (72)
Govt. Medicine College	0 (0)	431 (100)	0 (0)	1 (0)	414 (97)
Private Medicine College	0 (0)	431 (100)	0 (0)	0 (0)	3 (1)
Govt. Management Institute	0 (0)	431 (100)	0 (0)	0 (0)	114 (27)
Private Management Institute	0 (0)	431 (100)	0 (0)	1 (1)	303 (70)
Govt. Polytechnic	0 (0)	431 (100)	0 (0)	7 (2)	247 (55)
Private Polytechnic	0 (0)	431 (100)	7 (2)	45 (13)	125 (27)
Govt. Vocational Training School/ITI	1 (2)	430 (98)	13 (4)	77 (22)	329 (70)
Private Vocational Training School/ITI	0 (0)	431 (100)	0 (0)	2 (0)	4 (1)
Govt. Non Formal Training Centre	0 (0)	431 (100)	13 (4)	74 (20)	327 (71)
Private Non Formal Training Centre	0 (0)	431 (100)	0 (0)	2 (0)	13 (2)
Govt. School For Disabled	0 (0)	431 (100)	0 (0)	0 (0)	0 (0)
Private School For Disabled	0 (0)	431 (100)	7 (2)	52 (16)	372 (82)
Government Others	0 (0)	431 (100)	0 (0)	0 (0)	0 (0)
Private Others	0 (0)	431 (100)	0 (0)	0 (0)	0 (0)

Note : Distance A : Less than 5 km; B : Between 5-10 km; C : 10+ km.; Source : Data Analysis is based on 2011 Census.

## DISCLAIMER

The Terms of Use and Disclaimer of Datanet India Private Limited (hereinafter referred to as "Datanet") for use of this analysis report of **Pratapgarh Assembly Constituency (Pratapgarh Vidhan Sabha)** :-

1. **Assembly Factbook™** is a Registered Trade Mark owned by Datanet.
2. All the maps are sketched and graphical representation only and have not been drawn to the scale and also not to represent the actual geographical area or boundary of the unit.
3. The data for the aforesaid analysis is based on authentic sources and has been culled from the various publications of Census, CSO and NSSO for district and block level data, various central and state government departments, Central & State Elections Commissions and the concerned Returning Officers' releases, Electoral Rolls, Election results and allied publications, internal assessment, surveys, estimates and analysis. Therefore, certain adjustment of data at micro level may have been done to arrive closer to the macro data.
4. Data have been provided on an "As Is" and "As AVAILABLE" basis
5. The colours shown in the maps or diagram and charts of a particular party, alliance or AC are indicative and do not represent them.
6. This publication which includes maps, sheets, graphs and data would be the property under copyright of Datanet only. The user may use these for its internal study, analysis and research purposes. It's public display, re-selling or any commercial uses by the user are not allowed.
7. Datanet has taken due care and caution in compilation and processing of data and allied information, but does not guarantee the accuracy, adequacy or completeness of any information/analysis and will be not responsible for any errors or omissions or for the results obtained from the use of such information/analysis.
8. All the contents for the publication have been culled from various authentic sources and Datanet reasonably believes such sources to be reliable, but does not make any representations, express or implied as to the accuracy or fitness of use of such information. The information or contents of the information/analysis do not constitute advice and should not be relied upon in making (or refraining from making) any decision. Any reliance placed upon the information provided by Datanet is the sole responsibility and strictly at the user's risk.
9. In no event will Datanet be liable for any damages (including, without limitation, damages for loss of business projects, or loss of profits) arising in contract, tort or otherwise from the use of or inability to use any of its contents, or from any action taken (or refrained from being taken) as a result of using the analysis or any of its contents. Datanet its directors, owners, editors, officials, employees, distributor and agents or any associate will not be liable for any errors in the information contained or any consequences arising from the use of the contents of the provided information/analysis.
10. If any provision of these terms and conditions is held invalid or illegal or unenforceable for any reason by any court of competent jurisdiction, such provision shall be severed and the remainder of provisions of the terms and conditions shall continue in full force and effect as if the Term of Use had been executed with the invalid, illegal or unenforceable provision eliminated.
11. If there are any discrepancies in the information provided, please bring it to attention of Datanet for suitable rectification measures.

Buy Online This Complete Book At  
**Datanet India eBooks Store**

[www.indiastatpublications.com](http://www.indiastatpublications.com)

or go directly at

[http://www.indiastatpublications.com/  
Assembly\\_factbook/Rajasthan/Chittorgarh/Pratapgarh](http://www.indiastatpublications.com/Assembly_factbook/Rajasthan/Chittorgarh/Pratapgarh)

 **india**stat**elections**

ISBN : 978-93-87293-64-9



9 789387 293649