



Rajasthan

Assembly Factbook™

Vallabh Nagar Assembly Constituency



Key Electoral Data of Vallabh Nagar
Assembly Constituency (Vidhan Sabha)

Rajasthan

Assembly Factbook™

Vallabh Nagar Assembly Constituency



Vallabh Nagar Vidhan Sabha

Editor & Director

Dr. R.K. Thukral

Research Editor

Dr. Shafeeq Rahman

Compiled, Researched and Published by Datanet India Pvt. Ltd.

D-100, 1st Floor,

Okhla Industrial Area, Phase-I,
New Delhi- 110020.

Ph.: 91-11- 43580781-84

Email : support@indiastatpublications.com

Website : www.indiastatelections.com

Online Book Store :

www.indiastatpublications.com

Report No. : AFB/RJ-155-0123

ISBN : 978-93-87312-09-8

First Edition : January, 2018

Sixth Updated Edition : January, 2023

Price : Rs. 11500/-

US\$ 310

© Datanet India Pvt. Ltd.

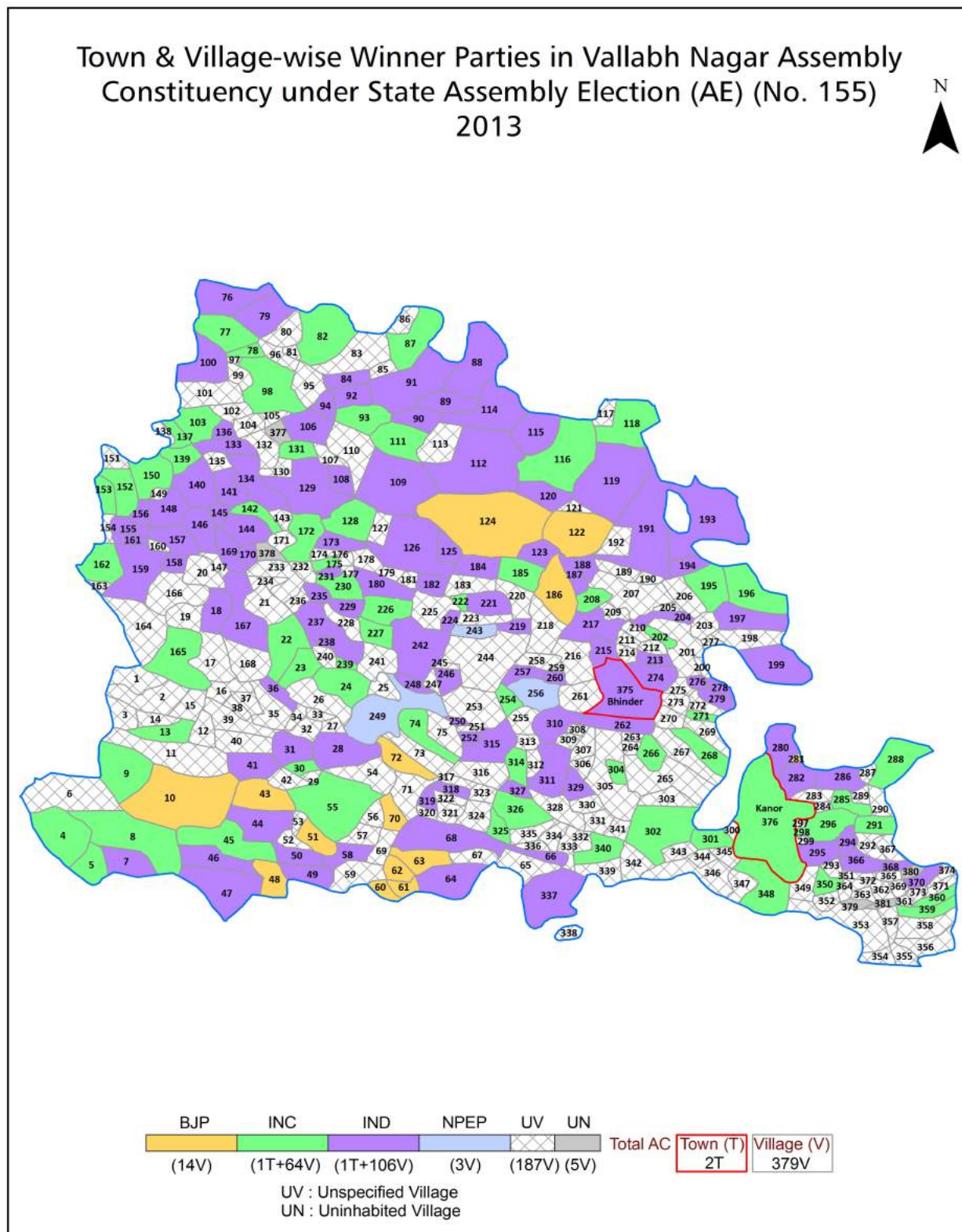
All rights reserved. No part of this book may be reproduced, stored in a retrieval system or transmitted in any form or by any means, mechanical photocopying, photographing, scanning, recording or otherwise without the prior written permission of the publisher. Please refer to Disclaimer at page no. 244 for the use of this publication.

Printed in India

Contents

No.	Particulars	Page No.
	Introduction	
1	Assembly Constituency - (Vidhan Sabha) at a Glance Features of Assembly as per Delimitation Commission of India (2008)	1-2
	Location and Political Maps	
2	Location Map Boundaries of Assembly Constituency - (Vidhan Sabha) in District Boundaries of Assembly Constituency under Parliamentary Constituency - (Lok Sabha) Town & Village-wise Winner Parties- 2019, 2018, 2014, 2013, 2009 and 2008	3-11
	Administrative Setup (2011)	
3	District Sub-district Towns Villages Inhabited Villages Uninhabited Villages Village Panchayat Intermediate Panchayat	12-30
	Demographics (2011)	
4	Population Households Rural/Urban Population Towns and Villages by Population Size Sex Ratio (Total & 0-6 Years) Religious Population Social Population Literacy Rate	31-32
	Electoral Features	
5	Important Dates of Last Elections Held Electors by Gender Service Electors Voters Voters Turnout Polling Stations & Average Number of Electors per Polling Station Electors by Age Group Present Elected Representatives	33-38
	Historical Summary Election Results	
6	Vote Share of Major Parties Winning Margin (Number & Percentage) Polarity of Parties Summary Result of Assembly Segment of Parliamentary Elections 2019, 2014, 2009, 2004 and 1999 Summary Result of Assembly Elections 2018, 2013, 2008, 2003, 1998, 1993, 1990, 1985, 1980, 1977, 1972, 1967 and 1957	39-60
	Polling Station Level Election Results	
7	Name and Number of Polling Station 2019, 2018, 2014, 2013, 2009 and 2008 Polling Station-wise Electors, Voters & Voters Turnout 2019, 2018, 2014, 2013, 2009 and 2008 Polling Station wise Elections Results 2019, 2018, 2014, 2013, 2009 and 2008	61-224
	Share of Assembly Constituency	
8	Share of Assembly Constituency - (Vidhan Sabha) in State, District and Parliamentary Constituency - (Lok Sabha)	225
	Socio-Economic Amenities (2011)	
9	Access to Administrative Units Agricultural, Manufacturing and Industrial Commodities Demographic Indicators Education Health & Manpower Drinking Water Supply Sanitation Entertainment and Recreations Infrastructure Power Food Allocation Distribution and Marketing of Agriculture Commodities Infrastructure Transport and Road Infrastructure Communication Banking and Financial Services Land Use Irrigation Source	227-241
10	Abbreviation & Sources	242-243
11	Disclaimer	244

Location & Political Map



Administrative Setup

List of Village Panchayat & Intermediate Panchayat (Block) Name - 2011

Village Name	Village Panchayat Name	Intermediate Panchayat Name
Aachhat	Bori	Girwa
Aakola	Aakola	Bhindar
Aat	Kot	Girwa
Aawra	Bori	Girwa
Achlana	Sarangpura (Kanor)	Bhindar
Adinda	Adinda	Bhindar
Agoriya	Baroriya	Bhindar
Akodara	Dhawa	Bhindar
Aloo Khera	Sawna	Bhindar
Amarpura	Amarpura	Bhindar
Amarpura Jageer	Amarpura Jageer	Bhindar
Amba Ka Gurha	Sinhar	Bhindar
Amba Ka Kuwa	Loonanda	Bhindar
Amba Talai	Sulawas	Girwa
Amliya	Sarangpura (Bhinder)	Bhindar
Angora	Motida	Bhindar
Arniya	Peethal Pura	Bhindar
Asawara	Nandwel	Bhindar
Aylon Ki Bhagal	Heenta	Bhindar
Badliya	Balathal	Bhindar
Bagar	Bagar	Bhindar
Bagatsingh Ka Gurha	Parmada	Girwa
Bagthal	Dhamaniya	Bhindar
Bajni Rodi	Kot	Girwa
Balathal	Balathal	Bhindar
Ballabh	Ballabh	Girwa
Bamaniya	Bansra	Bhindar
Bambora	Bambora	Girwa
Bandi Magri	Parmada	Girwa

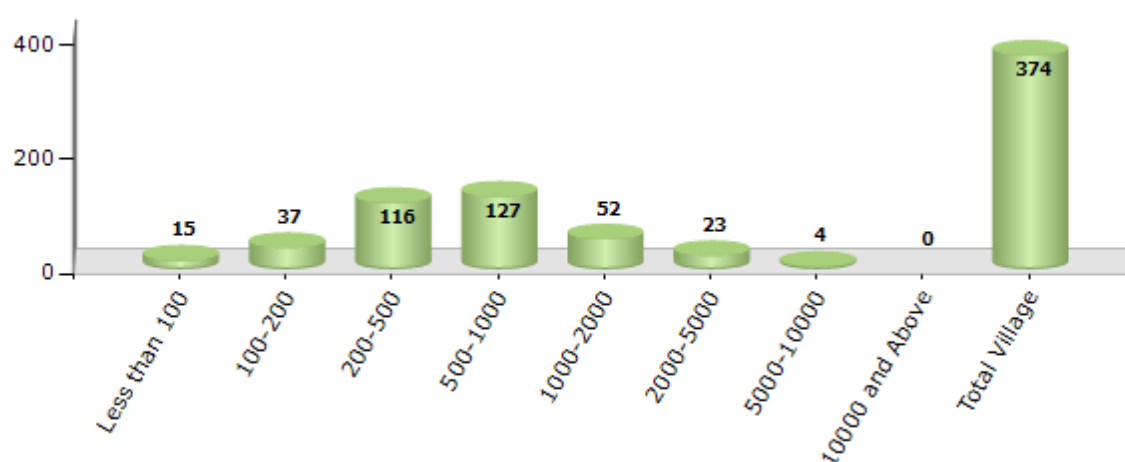
Contd....

Demographic

Number of Villages by Population Size - 2011

Less than 100	100-200	200-500	500-1000	1000-2000	2000-5000	5000-10000	10000 and Above	Total Village
15	37	116	127	52	23	4	0	374

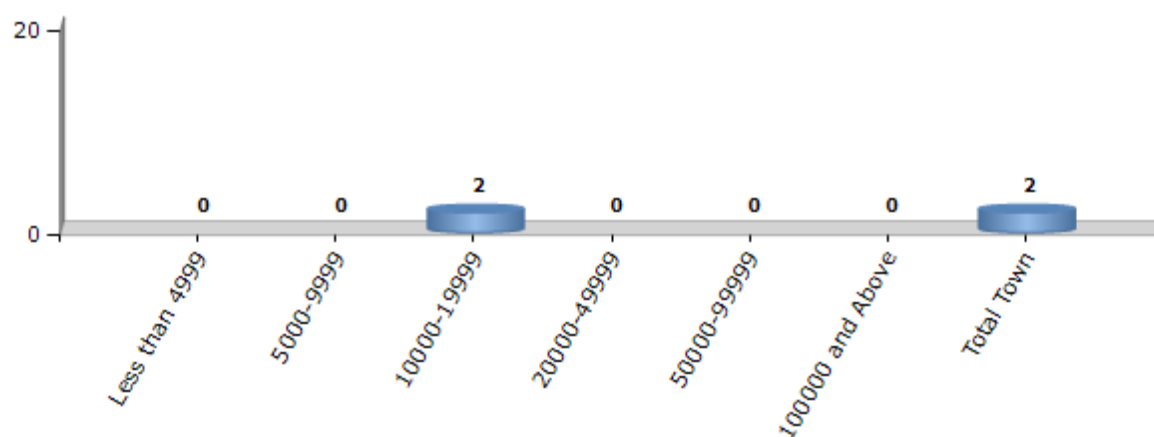
Number of Villages by Population Size - 2011



Number of Towns by Population Size - 2011

Less than 4999	5000-9999	10000-19999	20000-49999	50000-99999	100000 and Above	Total Town
0	0	2	0	0	0	2

Number of Towns by Population Size - 2011

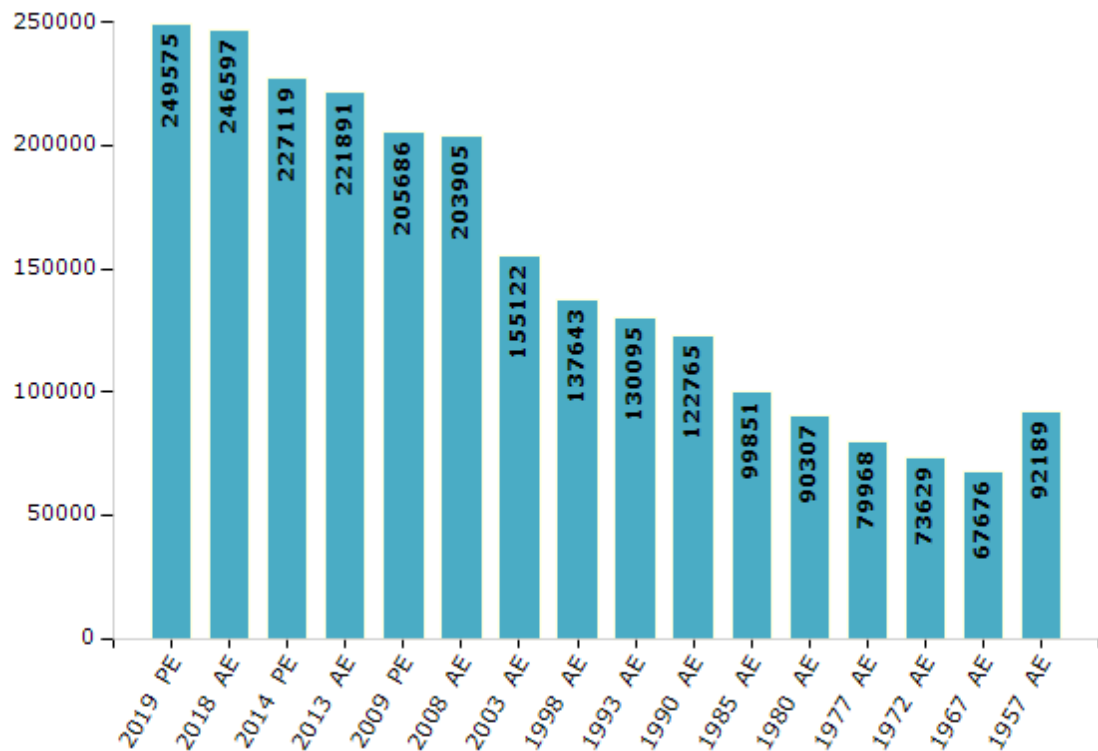


Electoral Features

Electors by Male & Female

Year	Male	Female	Others	Total	Year	Male	Female	Others	Total
2019 PE	126839	122736	0	249575	1993 AE	66070	64025	-	130095
2018 AE	125380	121217	0	246597	1990 AE	62714	60051	-	122765
2014 PE	115884	111235	0	227119	1985 AE	50180	49671	-	99851
2013 AE	113099	108792	0	221891	1980 AE	45435	44872	-	90307
2009 PE	104834	100852	-	205686	1977 AE	39815	40153	-	79968
2008 AE	103718	100187	-	203905	1972 AE	37044	36585	-	73629
2004 PE	-	-	-	-	1967 AE	-	-	-	67676
2003 AE	78459	76663	-	155122	1962 AE	-	-	-	-
1999 PE	-	-	-	-	1957 AE	-	-	-	92189
1998 AE	69996	67647	-	137643	1952 AE	-	-	-	-

Number of Electors

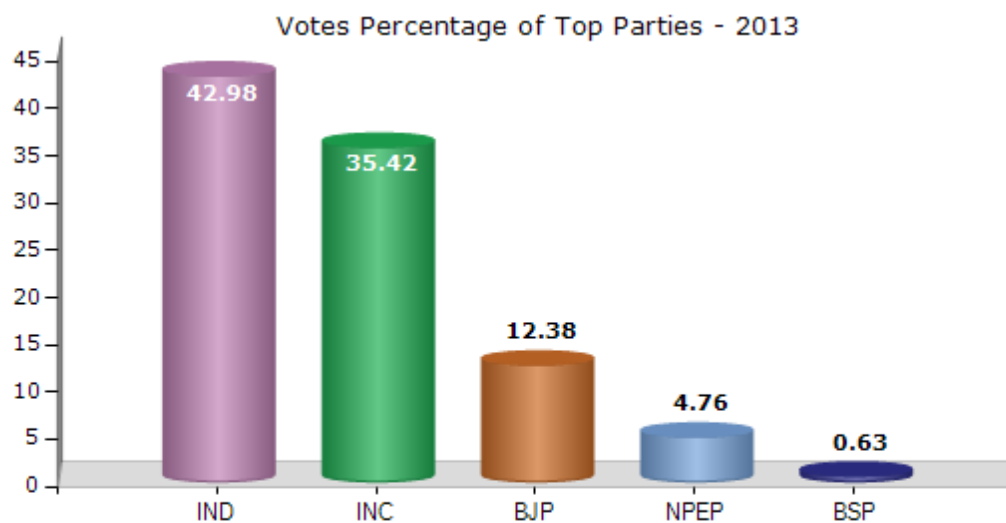


Note : AE : Assembly Election, PE : Assembly Segment of Parliamentary Election

Historical Summary Election Results

Summary Result of Assembly Election - 2013

Candidate Name	Party	Votes	Votes %
M. Randhir Singh Bhinder	IND	74899	42.98
Gajendra Singh Shaktawat	INC	61732	35.42
Ganpat Lal Menaria	BJP	21579	12.38
Bhanwarlal Rawat	NPEP	8297	4.76
Jagdish	BSP	1100	0.63
Bheru Lal Kalbeliya	SP(I)	724	0.42
Devi Lal	BYS	646	0.37
Bheemsingh	CPM	526	0.3
	NOTA	4764	2.73



Polling Station Level Election Results

Number and Name of Polling Stations (PS) (2018)

Number of Polling Stations	Name of Polling Stations	Number of Polling Stations	Name of Polling Stations
1	Govt. Senior Secondary School Gotipa	22	Government Praveshika Sanskrit Secondary School, Gumanpura, Vallabhnagar Left Part
2	Government Shikshakarmi Primary School Vajmia	23	Government Pravashika Sanskrit Secondary School, Gumanpura, Vallabhnagar Right Part
3	Government Upper Primary School Mundol	24	Government Senior Secondary School, Puriya Khadi
4	Government Secondary School Balathal	25	Government Upper Primary School, Ratanpur Ki Saray
5	Government Secondary School Sindhiyon Ka Badgaon	26	Government Girls Upper Primary School, Karanpur
6	Government Shikshakarmi Primary School Murdiya	27	Government Senior Secondary School, Karanpur, West Part
7	Government Upper Primary School, Morjai	28	Government Senior Secondary School, Karanpur, East Part
8	Government Primary School, Rethed	29	Government Senior Secondary School, Dhava
9	Government Senior Secondary School, Taravat Left Part	30	Government Upper Primary School, Khalatod
10	Government Senior Secondary School, Taravat Right Part	31	Government Utkristha Upper Primary School, Ranchodpura
11	Govt. Upper Primary School, Siya Khedi	32	Government Senior Secondary School, Navaniya, East Part
12	Government Upper Primary School, Bagthal	33	Government Senior Secondary School, Navaniya, West Part
13	Government Senior Secondary School, Dhamaniya Right Part	34	Government Senior Secondary School, Navaniya, (Primary Part)
14	Government Senior Secondary School, Dhamaniya Left Part	35	Government Senior Secondary School, Kikawas, Right Part
15	Government Utkristha Upper Primary School, Rupawali	36	Government Senior Secondary School, Kikawas, Left Part
16	Government Girls Senior Secondary School, Vallabhnagar North Part	37	Government Upper Primary School, Natavala
17	Government Girls Senior Secondary School, Vallabhnagar South Part	38	Government Shikshakarmi Primary School, Naharpura
18	Government Senior Secondary School, Vallabhnagar, North Part	39	Government Senior Secondary School, Rundera, (Bhawan 2) Right Part
19	Government Senior Secondary School, Vallabhnagar, South Part	40	Government Senior Secondary School, Rundera, (Bhawan 2) Left Part
20	Government Senior Secondary School, Vallabhnagar, (Chhaparaman)	41	Government Senior Secondary School, Rundera, Left Part
21	Government Utkristha Upper Primary School, Udakheda	42	Government Senior Secondary School, Rundera, Right Part

Contd....

Polling Station Level Election Results

Polling Station-wise Votes Secured by Overall Top Five Parties in Vallabh Nagar Assembly in Assembly Election (AE) under Chittorgarh Parliamentary Constituency in Rajasthan (2018)

Number of Polling Station	Winner - Gajendra Singh Shaktawat (INC)	Runner-up - M. Randhir Singh Bhinder (JSR)	3rd - Udai Lal Dangi (BJP)	4th - Babaru Meena (IND)	5th - Mukesh (BSP)	NOTA	Other	Total Votes Secured
36	217	284	188	2	5	10	9	715
37	180	145	134	16	8	10	7	500
38	180	183	182	15	4	4	6	574
39	198	239	162	7	6	16	83	711
40	276	180	183	1	3	7	48	698
41	245	228	144	5	3	5	37	667
42	340	184	122	2	19	5	18	690
43	148	254	31	1	4	2	7	447
44	311	101	54	4	8	0	5	483
45	305	165	43	1	5	2	6	527
46	109	142	229	2	5	4	6	497
47	110	70	372	0	4	9	7	572
48	129	352	119	4	11	7	9	631
49	123	325	185	9	3	19	17	681
50	311	286	180	11	28	15	16	847
51	382	201	232	25	7	9	6	862
52	112	227	92	50	1	5	6	493
53	310	512	25	5	10	3	11	876
54	191	97	409	11	20	8	15	751
55	317	77	336	27	9	13	9	788
56	180	57	463	2	21	14	24	761
57	202	51	471	10	3	19	22	778
58	243	289	129	2	11	12	3	689
59	327	345	176	3	15	13	15	894
60	367	414	147	2	11	11	16	968
61	235	98	226	3	4	5	3	574
62	251	116	248	4	4	6	4	633
63	199	234	332	72	7	17	18	879
64	328	148	330	21	7	12	17	863
65	182	289	282	8	4	19	41	825
66	10	214	131	0	1	4	6	366
67	307	318	208	3	12	11	10	869
68	342	391	150	11	5	3	11	913
69	435	224	286	2	20	13	11	991
70	336	204	141	5	4	13	4	707

Contd....

Polling Station Level Election Results

Winner, Runner-up and 3rd Party Position & Winning Margin According to Polling Stations in Vallabh Nagar Assembly in Assembly Election (AE) under Chittorgarh Parliamentary Constituency in Rajasthan (2018)

Polling Station Number	Winner Party	Winner Votes (%)	Runner-up Party	Runner-up Votes (%)	Winning Margin Votes (%)	Third Party	Third Party Votes (%)	Other Votes (%)
71	JSR	366 (44.74)	INC	214 (26.16)	152 (18.58)	BJP	211 (25.79)	27 (3.3)
72	BJP	576 (62.68)	INC	257 (27.97)	319 (34.71)	JSR	70 (7.62)	16 (1.74)
73	BJP	311 (54.47)	INC	179 (31.35)	132 (23.12)	IND (BM)	27 (4.73)	54 (9.46)
74	JSR	349 (56.84)	BJP	136 (22.15)	213 (34.69)	INC	106 (17.26)	23 (3.75)
75	JSR	358 (64.74)	INC	113 (20.43)	245 (44.31)	BJP	41 (7.41)	41 (7.41)
76	INC	164 (39.42)	BJP	119 (28.61)	45 (10.81)	JSR	118 (28.37)	15 (3.61)
77	JSR	417 (65.36)	INC	153 (23.98)	264 (41.38)	BJP	55 (8.62)	13 (2.04)
78	JSR	455 (50.39)	INC	362 (40.09)	93 (10.3)	BJP	50 (5.54)	36 (3.99)
79	JSR	544 (62.31)	INC	196 (22.45)	348 (39.86)	BJP	82 (9.39)	51 (5.84)
80	JSR	245 (43.75)	INC	141 (25.18)	104 (18.57)	BJP	136 (24.29)	38 (6.79)
81	JSR	282 (52.91)	BJP	139 (26.08)	143 (26.83)	INC	90 (16.89)	22 (4.13)
82	JSR	245 (55.56)	INC	107 (24.26)	138 (31.3)	BJP	67 (15.19)	22 (4.99)
83	JSR	229 (44.21)	INC	163 (31.47)	66 (12.74)	BJP	67 (12.93)	59 (11.39)
84	INC	255 (36.64)	JSR	201 (28.88)	54 (7.76)	BJP	199 (28.59)	41 (5.89)
85	INC	298 (48.69)	JSR	153 (25)	145 (23.69)	BJP	133 (21.73)	28 (4.58)
86	INC	277 (39.18)	JSR	245 (34.65)	32 (4.53)	BJP	135 (19.09)	50 (7.07)
87	INC	401 (50.13)	JSR	239 (29.88)	162 (20.25)	BJP	135 (16.88)	25 (3.13)
88	JSR	208 (33.02)	INC	204 (32.38)	4 (0.64)	BJP	174 (27.62)	44 (6.98)
89	BJP	276 (42.14)	INC	264 (40.31)	12 (1.83)	JSR	95 (14.5)	20 (3.05)
90	JSR	289 (39.97)	INC	220 (30.43)	69 (9.54)	BJP	181 (25.03)	33 (4.56)
91	INC	404 (49.21)	JSR	235 (28.62)	169 (20.59)	BJP	160 (19.49)	22 (2.68)
92	INC	415 (48.65)	JSR	234 (27.43)	181 (21.22)	BJP	165 (19.34)	39 (4.57)
93	JSR	388 (47.26)	INC	292 (35.57)	96 (11.69)	BJP	118 (14.37)	23 (2.8)
94	JSR	242 (39.67)	INC	214 (35.08)	28 (4.59)	BJP	124 (20.33)	30 (4.92)
95	JSR	259 (39.36)	INC	254 (38.6)	5 (0.76)	BJP	125 (19)	20 (3.04)
96	JSR	234 (36.62)	INC	228 (35.68)	6 (0.94)	BJP	155 (24.26)	22 (3.44)
97	INC	293 (44.06)	JSR	255 (38.35)	38 (5.71)	BJP	74 (11.13)	43 (6.47)
98	JSR	298 (82.09)	INC	38 (10.47)	260 (71.62)	BJP	8 (2.2)	19 (5.23)
99	INC	384 (42.24)	JSR	344 (37.84)	40 (4.4)	BJP	135 (14.85)	46 (5.06)
100	JSR	369 (60.29)	INC	148 (24.18)	221 (36.11)	BJP	61 (9.97)	34 (5.56)
101	INC	200 (41.24)	BJP	137 (28.25)	63 (12.99)	JSR	108 (22.27)	40 (8.25)
102	BJP	356 (71.06)	INC	77 (15.37)	279 (55.69)	JSR	28 (5.59)	40 (7.98)
103	INC	343 (40.26)	BJP	242 (28.4)	101 (11.86)	JSR	230 (27)	37 (4.34)
104	BJP	254 (33.73)	JSR	226 (30.01)	28 (3.72)	INC	148 (19.65)	125 (16.6)
105	JSR	379 (44.43)	INC	329 (38.57)	50 (5.86)	BJP	117 (13.72)	28 (3.28)

Contd....

Socio-Economic Amenities - Rural

Access to Education Facilities

Particulars	Number of Village (% of Population)				
	Available	Not Available	If Not Available (Distance of Nearest Facility)		
			A	B	C
Govt. Primary School	208 (85)	166 (15)	31 (2)	1 (0)	0 (0)
Private Primary School	87 (50)	287 (50)	108 (10)	24 (3)	2 (0)
Govt. Middle School	83 (55)	291 (45)	143 (16)	26 (4)	1 (0)
Private Middle School	77 (45)	297 (55)	57 (10)	22 (4)	5 (1)
Govt. Secondary School	48 (40)	326 (60)	199 (33)	89 (15)	8 (1)
Private Secondary School	33 (31)	341 (69)	8 (2)	6 (2)	4 (1)
Govt. Senior Secondary School	14 (20)	360 (80)	131 (26)	161 (38)	51 (10)
Private Senior Secondary School	8 (7)	366 (93)	2 (0)	3 (1)	5 (1)
Govt. Arts and Science Degree College	0 (0)	374 (100)	13 (2)	79 (16)	189 (50)
Private Arts and Science Degree College	1 (3)	373 (97)	15 (3)	38 (14)	39 (12)
Govt. Engineering College	0 (0)	374 (100)	0 (0)	0 (0)	228 (63)
Private Engineering College	1 (1)	373 (99)	7 (2)	15 (6)	120 (25)
Govt. Medicine College	0 (0)	374 (100)	0 (0)	0 (0)	364 (97)
Private Medicine College	0 (0)	374 (100)	0 (0)	0 (0)	10 (3)
Govt. Management Institute	0 (0)	374 (100)	2 (0)	2 (1)	282 (74)
Private Management Institute	0 (0)	374 (100)	0 (0)	9 (6)	79 (18)
Govt. Polytechnic	0 (0)	374 (100)	0 (0)	0 (0)	365 (98)
Private Polytechnic	0 (0)	374 (100)	0 (0)	0 (0)	9 (2)
Govt. Vocational Training School/ITI	0 (0)	374 (100)	11 (2)	28 (11)	329 (83)
Private Vocational Training School/ITI	0 (0)	374 (100)	0 (0)	0 (0)	4 (1)
Govt. Non Formal Training Centre	0 (0)	374 (100)	9 (2)	23 (9)	322 (81)
Private Non Formal Training Centre	0 (0)	374 (100)	0 (0)	4 (2)	15 (4)
Govt. School For Disabled	0 (0)	374 (100)	0 (0)	0 (0)	0 (0)
Private School For Disabled	0 (0)	374 (100)	0 (0)	0 (0)	374 (100)
Government Others	0 (0)	374 (100)	0 (0)	0 (0)	0 (0)
Private Others	0 (0)	374 (100)	0 (0)	0 (0)	0 (0)

Note : Distance A : Less than 5 km; B : Between 5-10 km; C : 10+ km.; Source : Data Analysis is based on 2011 Census.

DISCLAIMER

The Terms of Use and Disclaimer of Datanet India Private Limited (hereinafter referred to as "Datanet") for use of this analysis report of **Vallabh Nagar Assembly Constituency (Vallabh Nagar Vidhan Sabha)** :-

1. **Assembly Factbook™** is a Registered Trade Mark owned by Datanet.
2. All the maps are sketched and graphical representation only and have not been drawn to the scale and also not to represent the actual geographical area or boundary of the unit.
3. The data for the aforesaid analysis is based on authentic sources and has been culled from the various publications of Census, CSO and NSSO for district and block level data, various central and state government departments, Central & State Elections Commissions and the concerned Returning Officers' releases, Electoral Rolls, Election results and allied publications, internal assessment, surveys, estimates and analysis. Therefore, certain adjustment of data at micro level may have been done to arrive closer to the macro data.
4. Data have been provided on an "As Is" and "As AVAILABLE" basis
5. The colours shown in the maps or diagram and charts of a particular party, alliance or AC are indicative and do not represent them.
6. This publication which includes maps, sheets, graphs and data would be the property under copyright of Datanet only. The user may use these for its internal study, analysis and research purposes. It's public display, re-selling or any commercial uses by the user are not allowed.
7. Datanet has taken due care and caution in compilation and processing of data and allied information, but does not guarantee the accuracy, adequacy or completeness of any information/analysis and will be not responsible for any errors or omissions or for the results obtained from the use of such information/analysis.
8. All the contents for the publication have been culled from various authentic sources and Datanet reasonably believes such sources to be reliable, but does not make any representations, express or implied as to the accuracy or fitness of use of such information. The information or contents of the information/analysis do not constitute advice and should not be relied upon in making (or refraining from making) any decision. Any reliance placed upon the information provided by Datanet is the sole responsibility and strictly at the user's risk.
9. In no event will Datanet be liable for any damages (including, without limitation, damages for loss of business projects, or loss of profits) arising in contract, tort or otherwise from the use of or inability to use any of its contents, or from any action taken (or refrained from being taken) as a result of using the analysis or any of its contents. Datanet its directors, owners, editors, officials, employees, distributor and agents or any associate will not be liable for any errors in the information contained or any consequences arising from the use of the contents of the provided information/analysis.
10. If any provision of these terms and conditions is held invalid or illegal or unenforceable for any reason by any court of competent jurisdiction, such provision shall be severed and the remainder of provisions of the terms and conditions shall continue in full force and effect as if the Term of Use had been executed with the invalid, illegal or unenforceable provision eliminated.
11. If there are any discrepancies in the information provided, please bring it to attention of Datanet for suitable rectification measures.

**Buy Online This Complete Book At
Datanet India eBooks Store**

www.indiastatpublications.com

or go directly at

**[http://www.indiastatpublications.com/
Assembly_factbook/Rajasthan/Chittorgarh/ Vallabh_Nagar](http://www.indiastatpublications.com/Assembly_factbook/Rajasthan/Chittorgarh/Vallabh_Nagar)**

 **indiastat**elections

ISBN : 978-93-87312-09-8

