



Rajasthan

# Assembly Factbook™

Nohar Assembly Constituency



Key Electoral Data of Nohar  
Assembly Constituency (Vidhan Sabha)

Rajasthan

# Assembly Factbook™

Nohar Assembly Constituency



Nohar Vidhan Sabha

## **Editor & Director**

Dr. R.K. Thukral

## **Research Editor**

Dr. Shafeeq Rahman

## **Compiled, Researched and Published by Datanet India Pvt. Ltd.**

D-100, 1st Floor,

Okhla Industrial Area, Phase-I,  
New Delhi- 110020.

Ph.: 91-11- 43580781-84

Email : support@indiastatpublications.com

Website : www.indiastatelections.com

## **Online Book Store :**

www.indiastatpublications.com

**Report No. :** AFB/RJ-010-0125

**ISBN :** 978-93-87293-51-9

**First Edition :** January, 2018

**Eighth Updated Edition :** January, 2025

**Price :** Rs. 11500/-

US\$ 310

**© Datanet India Pvt. Ltd.**

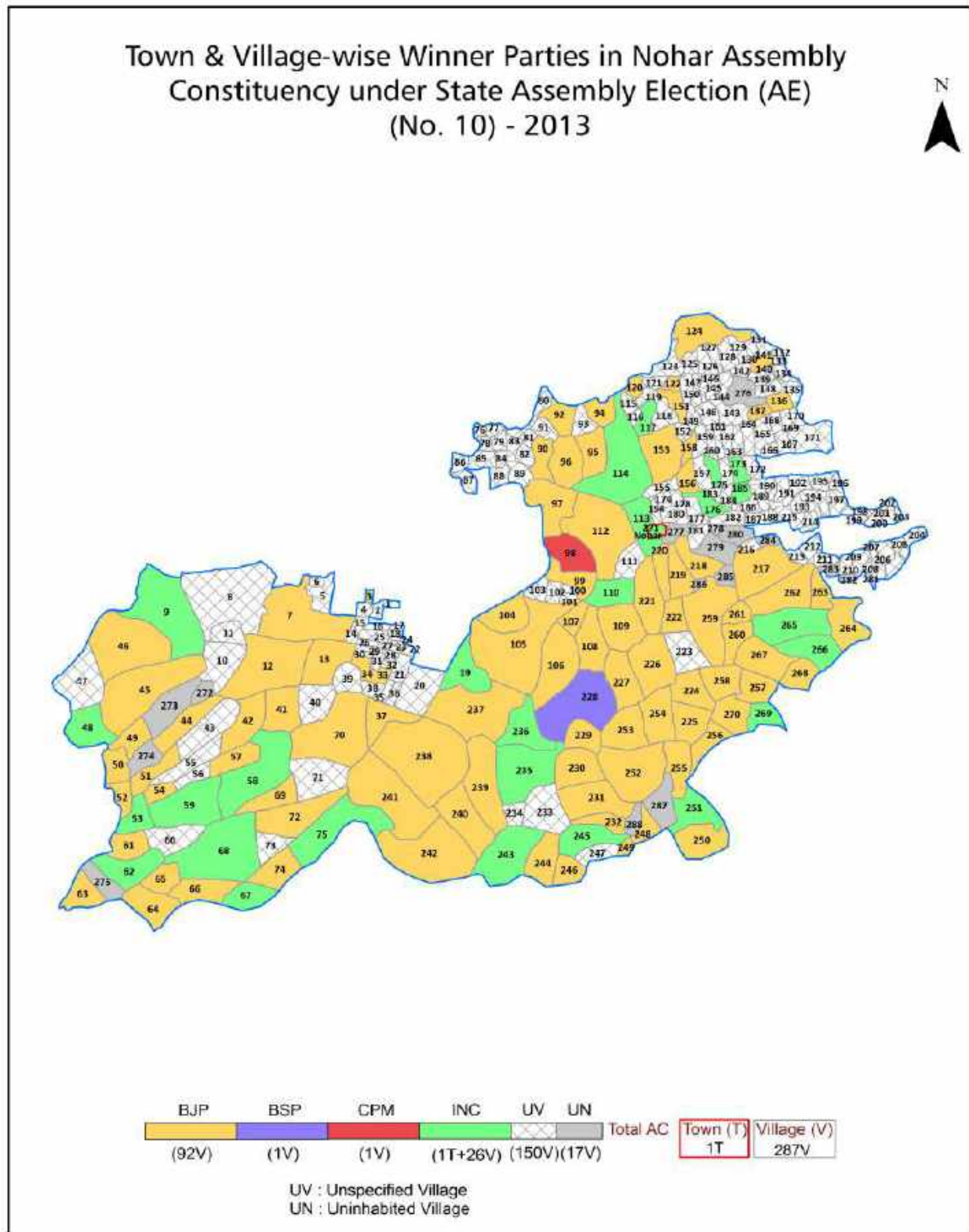
All rights reserved. No part of this book may be reproduced, stored in a retrieval system or transmitted in any form or by any means, mechanical photocopying, photographing, scanning, recording or otherwise without the prior written permission of the publisher. Please refer to Disclaimer at page no. 224 for the use of this publication.

Printed in India

## Contents

No.	Particulars	Page No.
	<b>Introduction</b>	
1	Assembly Constituency - (Vidhan Sabha) at a Glance   Features of Assembly as per Delimitation Commission of India (2008)	1-2
	<b>Location and Political Maps</b>	
2	Location Map   Boundaries of Assembly Constituency - (Vidhan Sabha) in District   Boundaries of Assembly Constituency under Parliamentary Constituency - (Lok Sabha)   Town & Village-wise Winner Parties- 2024, 2023, 2019, 2018, 2014, 2013, 2009 and 2008	3-11
	<b>Administrative Setup (2011)</b>	
3	District   Sub-district   Towns   Villages   Inhabited Villages   Uninhabited Villages   Village Panchayat   Intermediate Panchayat	12-26
	<b>Demographics (2011)</b>	
4	Population   Households   Rural/Urban Population   Towns and Villages by Population Size   Sex Ratio (Total & 0-6 Years)   Religious Population   Social Population   Literacy Rate	27-28
	<b>Electoral Features</b>	
5	Important Dates of Last Elections Held   Electors by Gender   Service Electors   Voters   Voters Turnout   Polling Stations & Average Number of Electors per Polling Station   Electors by Age Group   Present Elected Representatives	29-34
	<b>Historical Summary Election Results</b>	
6	Vote Share of Major Parties   Winning Margin (Number & Percentage)   Polarity of Parties   Summary Result of Assembly Segment of Parliamentary Elections 2024, 2019, 2014, 2009, 2004 and 1999   Summary Result of Assembly Elections 2023, 2018, 2013, 2008, 2003, 1998, 1993, 1990, 1985, 1980, 1977, 1972, 1967, 1962, 1957 and 1952	35-58
	<b>Polling Station Level Election Results</b>	
7	Name and Number of Polling Station 2024, 2023, 2019, 2018, 2014, 2013, 2009 and 2008   Polling Station-wise Electors, Voters & Voters Turnout 2024, 2023, 2019, 2018, 2014, 2013, 2009 and 2008   Polling Station wise Elections Results 2024, 2023, 2019, 2018, 2014, 2013, 2009 and 2008	59-204
	<b>Share of Assembly Constituency</b>	
8	Share of Assembly Constituency - (Vidhan Sabha) in State, District and Parliamentary Constituency - (Lok Sabha)	205
	<b>Socio-Economic Amenities (2011)</b>	
9	Access to Administrative Units   Agricultural, Manufacturing and Industrial Commodities   Demographic Indicators   Education   Health & Manpower   Drinking Water Supply   Sanitation   Entertainment and Recreations Infrastructure   Power   Food Allocation Distribution and Marketing of Agriculture Commodities Infrastructure   Transport and Road Infrastructure   Communication   Banking and Financial Services   Land Use   Irrigation Source	207-221
10	<b>Abbreviation &amp; Sources</b>	222-223
11	<b>Disclaimer</b>	224

## Location & Political Map



## Administrative Setup

### List of Village Panchayat & Intermediate Panchayat (Block) Name - 2011

Village Name	Village Panchayat Name	Intermediate Panchayat Name
1 B Barani	Dhandhela	NOHAR
1 Bkk	Bhookar Ka	NOHAR
1 Jsn	Phepana	NOHAR
1 Kkm	Rampura	RAWATSAR
1 Kksm	Rampura	RAWATSAR
1 Km	Thalarka	NOHAR
1 Knn	Phepana	NOHAR
1 Nhr-A	Dhansiya	NOHAR
1 Nhr-B	Chak Sardarpura	NOHAR
1 Rmg	Ramgarh	NOHAR
1 Rms	Gudiya	NOHAR
1 Rpm	Rampura	RAWATSAR
1 Rpm	Ratanpura	NOHAR
1 Tkm	Thalarka	NOHAR
10 Dpn	Gogameri	NOHAR
10 Ggm	Dheelk I Jatan	NOHAR
10 Jsn	Padampura	NOHAR
10 Kkm	Nayolkhhi	RAWATSAR
10 Knn	Ratanpura	NOHAR
11 Dpn	Gogameri	NOHAR
11 Ggm	Dheelk I Jatan	NOHAR
11 Jsn	Padampura	NOHAR
11 Kkm	Nayolkhhi	RAWATSAR
11 Knn	Ratanpura	NOHAR
11 Nwd	Poharka	RAWATSAR
12 Barani	Parlika	NOHAR
12 Dpn	Gogameri	NOHAR
12 Ggm	Dheelk I Jatan	NOHAR
12 Jsn	Gudiya	NOHAR

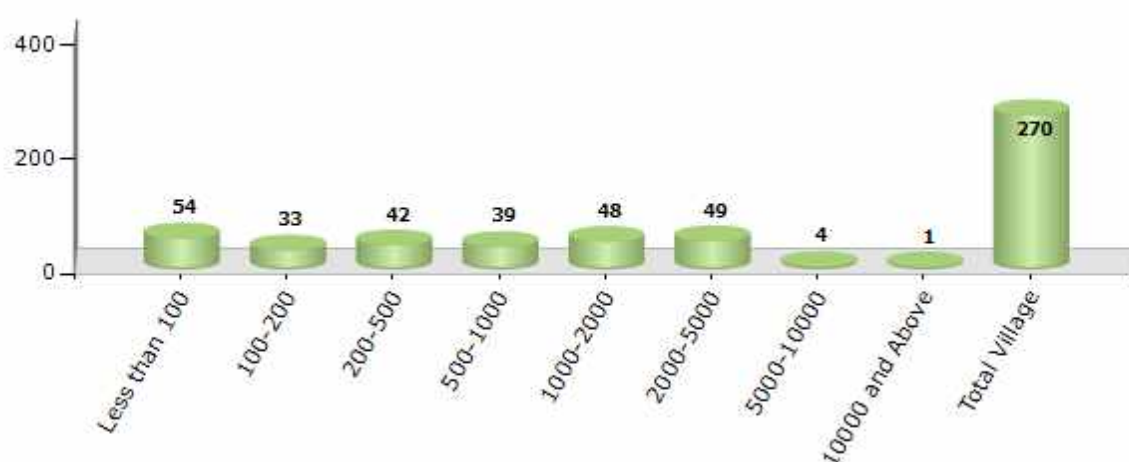
Contd....

## Demographic

### Number of Villages by Population Size - 2011

Less than 100	100-200	200-500	500-1000	1000-2000	2000-5000	5000-10000	10000 and Above	Total Village
54	33	42	39	48	49	4	1	270

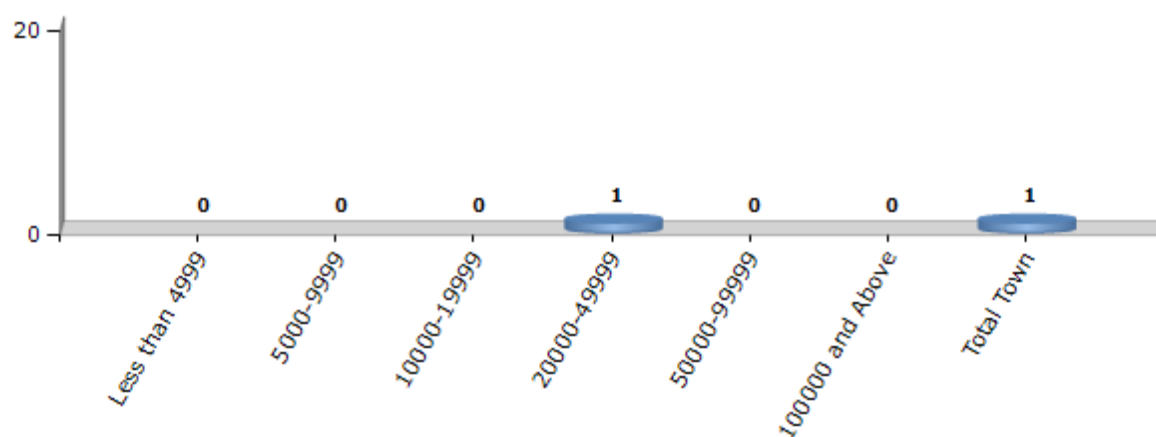
Number of Villages by Population Size - 2011



### Number of Towns by Population Size - 2011

Less than 4999	5000-9999	10000-19999	20000-49999	50000-99999	100000 and Above	Total Town
0	0	0	1	0	0	1

Number of Towns by Population Size - 2011

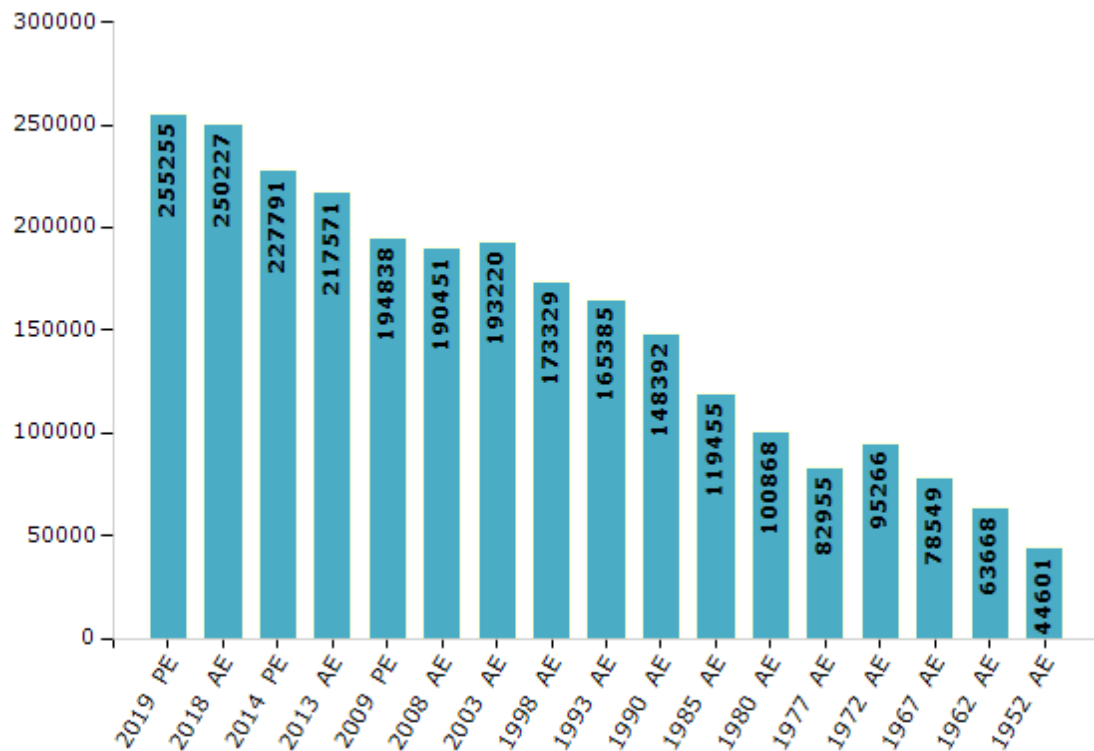


## Electoral Features

### Electors by Male & Female

Year	Male	Female	Others	Total	Year	Male	Female	Others	Total
2019 PE	135868	119383	4	255255	1993 AE	89923	75462	-	165385
2018 AE	133017	117205	5	250227	1990 AE	80501	67891	-	148392
2014 PE	122273	105518	0	227791	1985 AE	63573	55882	-	119455
2013 AE	116517	101054	0	217571	1980 AE	54310	46558	-	100868
2009 PE	104909	89929	-	194838	1977 AE	44120	38835	-	82955
2008 AE	102133	88318	-	190451	1972 AE	50477	44789	-	95266
2004 PE	-	-	-	-	1967 AE	-	-	-	78549
2003 AE	103063	90157	-	193220	1962 AE	-	-	-	63668
1999 PE	-	-	-	-	1957 AE	-	-	-	-
1998 AE	93478	79851	-	173329	1952 AE	-	-	-	44601

Number of Electors

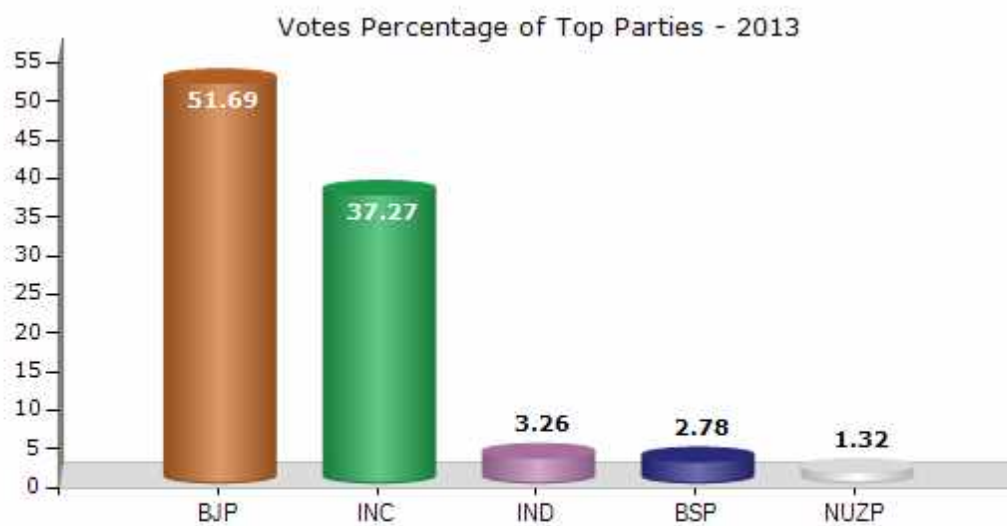


**Note :** AE : Assembly Election, PE : Assembly Segment of Parliamentary Election

## Historical Summary Election Results

### Summary Result of Assembly Election - 2013

Candidate Name	Party	Votes	Votes %
Abhishek Matoria	BJP	96637	51.69
Rajendra	INC	69686	37.27
Mehrunisha	IND	6092	3.26
Shankar Lal	BSP	5203	2.78
Abhay Kumar	NUZP	2463	1.32
Riddhakaran	CPM	2278	1.22
Amar Singh	IND	989	0.53
Ratan Lal Arora	JGP	404	0.22
Sohan Lal	RJVP	331	0.18
Khursedi	NLP	303	0.16
	NOTA	2585	1.38



## Polling Station Level Election Results

### Number and Name of Polling Stations (PS) (2018)

Number of Polling Stations	Name of Polling Stations	Number of Polling Stations	Name of Polling Stations
1	Government Primary School Bangasar (Left Part)	22	Govt. Upper Primary School Karmshyna
2	Govt. Upper Primary School Bangasar (Right Part)	23	Govt. Primary School Natho Wala Bass
3	Govt. Adarsh Senior Secondary School Dhandhusar (Left Part)	24	Govt. Girls Upper Primary School Birkali
4	Govt. Adarsh Senior Secondary School Dhandhusar (Right Part)	25	Govt. Adarsh Senior Secondary School Birkali (Left Part)
5	Govt. Adarsh Senior Secondary School Barmsar (Left Part)	26	Govt. Adarsh Senior Secondary School Birkali (Right Part)
6	Govt. Adarsh Senior Secondary School Barmsar (Right Part)	27	Govt. Adarsh Senior Secondary School Birkali Primary Section
7	Govt. Primary School Malkasar	28	Govt. Senior Secondary School Asarjana
8	Govt. Upper Primary School Ramka (Left Part)	29	Govt. Secondary School Kikraali (Left Part)
9	Govt. Upper Primary School Ramka (Right Part)	30	Govt. Secondary School Kikraali (Right Part)
10	Govt. Adarsh Senior Secondary School Pohdka (Left Part)	31	Govt. Secondary School Bhagwan (Left Part)
11	Govt. Adarsh Senior Secondary School Pohdka (Right Part)	32	Govt. Secondary School Bhagwan (Right Part)
12	Govt. Adarsh Senior Secondary School Pohdka (Middle Part)	33	Govt. Adarsh Senior Secondary School Topriya (Left Part)
13	Govt. Primary School 11 NWD	34	Govt. Adarsh Senior Secondary School Topriya (Right Part)
14	Govt. Adarsh Senior Secondary School Nyolkhi (Left Part)	35	Govt. Adarsh Senior Secondary School Topriya (Middle Part)
15	Govt. Adarsh Senior Secondary School Nyolkhi (Right Part)	36	Govt. Adarsh Senior Secondary School Thaldka (Left Part)
16	Govt. Adarsh Senior Secondary School Nyolkhi (Middel Part)	37	Govt. Adarsh Senior Secondary School Thaladka (Right Part)
17	Govt. Upper Primary School Chelasary	38	Govt. Adarsh Senior Secondary School Thaldka (Middle Part)
18	Govt. Secondary School Munsari (Left Part)	39	Govt. Adarsh Senior Secondary School Dhandhela (Left Part)
19	Govt. Secondary School Munsari (Right Part)	40	Govt. Adarsh Senior Secondary School Dhandhela (Right Part)
20	Govt. Adarsh Senior Secondary School Nanau (Left Part)	41	Govt. Adarsh Senior Secondary School Dhandhela Primary Section
21	Govt. Adarsh Senior Secondary School Nanau (Right Part)	42	Govt. Secondary School Dhani Lal Kha (Left Part)

Contd....

## Polling Station Level Election Results

### Polling Station-wise Votes Secured by Overall Top Five Parties in Nohar Assembly in Assembly Election (AE) under Churu Parliamentary Constituency in Rajasthan (2018)

Number of Polling Station	Winner - Amit Chachan (INC)	Runner-up - Abhishek Matoria (BJP)	3rd - Ram Kishan Bhakar (IND)	4th - Mangej Choudhary (CPM)	5th - Radhesyam Megwal (BSP)	NOTA	Other	Total Votes Secured
36	654	353	7	20	4	18	13	1069
37	759	266	27	14	18	4	22	1110
38	553	484	31	18	3	15	8	1112
39	258	313	16	6	0	1	6	600
40	314	629	29	14	1	6	5	998
41	789	119	6	9	10	4	9	946
42	409	302	26	53	19	7	6	822
43	413	260	33	24	19	5	5	759
44	224	460	228	32	2	9	10	965
45	293	388	237	22	4	5	7	956
46	199	659	53	15	32	14	16	988
47	400	337	52	36	66	11	11	913
48	188	516	107	43	2	9	5	870
49	157	651	101	15	17	6	7	954
50	592	355	60	25	25	9	12	1078
51	581	161	188	16	14	10	25	995
52	527	301	26	8	0	8	4	874
53	479	406	27	12	2	16	13	955
54	466	311	23	20	2	3	12	837
55	318	316	127	37	13	4	8	823
56	341	190	154	27	18	7	12	749
57	120	557	24	8	0	13	1	723
58	229	389	147	26	18	5	9	823
59	NV	NV	NV	NV	NV	NV	NV	NV
60	NV	NV	NV	NV	NV	NV	NV	NV
61	NV	NV	NV	NV	NV	NV	NV	NV
62	NV	NV	NV	NV	NV	NV	NV	NV
63	NV	NV	NV	NV	NV	NV	NV	NV
64	NV	NV	NV	NV	NV	NV	NV	NV
65	240	376	190	14	5	13	14	852
66	155	416	195	12	2	3	6	789
67	145	438	141	21	5	8	10	768
68	179	467	143	12	3	8	14	826
69	561	299	43	67	10	4	6	990
70	453	383	44	23	4	10	9	926

Contd....

## Polling Station Level Election Results

**Winner, Runner-up and 3rd Party Position & Winning Margin According to Polling Stations in Nohar Assembly in Assembly Election (AE) under Churu Parliamentary Constituency in Rajasthan (2018)**

Polling Station Number	Winner Party	Winner Votes (%)	Runner-up Party	Runner-up Votes (%)	Winning Margin Votes (%)	Third Party	Third Party Votes (%)	Other Votes (%)
71	INC	403 (48.97)	BJP	241 (29.28)	162 (19.69)	IND (OPS)	93 (11.3)	86 (10.45)
72	BJP	296 (48.05)	INC	213 (34.58)	83 (13.47)	IND (RKB)	68 (11.04)	39 (6.33)
73	INC	560 (55.39)	BJP	348 (34.42)	212 (20.97)	CPM	50 (4.95)	53 (5.24)
74	INC	457 (55.06)	BJP	302 (36.39)	155 (18.67)	IND (RKB)	37 (4.46)	34 (4.1)
75	INC	531 (51.6)	BJP	410 (39.84)	121 (11.76)	IND (RKB)	40 (3.89)	48 (4.66)
76	INC	483 (75.12)	BJP	134 (20.84)	349 (54.28)	IND (RKB)	10 (1.56)	16 (2.49)
77	INC	514 (52.45)	BJP	314 (32.04)	200 (20.41)	IND (RKB)	87 (8.88)	65 (6.63)
78	INC	455 (45.96)	BJP	447 (45.15)	8 (0.81)	CPM	40 (4.04)	48 (4.85)
79	BJP	426 (47.76)	INC	310 (34.75)	116 (13.01)	IND (RKB)	98 (10.99)	58 (6.5)
80	INC	467 (52.95)	BJP	299 (33.9)	168 (19.05)	CPM	69 (7.82)	47 (5.33)
81	INC	534 (57.85)	BJP	311 (33.69)	223 (24.16)	IND (RKB)	46 (4.98)	32 (3.47)
82	INC	545 (56.42)	BJP	322 (33.33)	223 (23.09)	CPM	46 (4.76)	53 (5.49)
83	BJP	344 (46.17)	INC	309 (41.48)	35 (4.69)	CPM	40 (5.37)	52 (6.98)
84	BJP	329 (37.77)	INC	259 (29.74)	70 (8.03)	CPM	169 (19.4)	114 (13.09)
85	BJP	313 (32.95)	IND (RKB)	219 (23.05)	94 (9.9)	INC	210 (22.11)	208 (21.89)
86	BJP	429 (44.83)	IND (RKB)	291 (30.41)	138 (14.42)	INC	138 (14.42)	99 (10.34)
87	BJP	299 (43.78)	INC	173 (25.33)	126 (18.45)	IND (RKB)	126 (18.45)	85 (12.45)
88	INC	342 (43.85)	IND (RKB)	198 (25.38)	144 (18.47)	BJP	155 (19.87)	85 (10.9)
89	BJP	218 (31.5)	INC	187 (27.02)	31 (4.48)	CPM	178 (25.72)	109 (15.75)
90	INC	353 (58.93)	BJP	204 (34.06)	149 (24.87)	CPM	18 (3.01)	24 (4.01)
91	INC	285 (73.08)	BJP	81 (20.77)	204 (52.31)	CPM	10 (2.56)	14 (3.59)
92	INC	402 (62.52)	BJP	204 (31.73)	198 (30.79)	CPM	17 (2.64)	20 (3.11)
93	INC	452 (58.85)	BJP	290 (37.76)	162 (21.09)	CPM	14 (1.82)	12 (1.56)
94	INC	565 (64.06)	BJP	247 (28)	318 (36.06)	BSP	15 (1.7)	55 (6.24)
95	INC	487 (65.28)	BJP	204 (27.35)	283 (37.93)	CPM	23 (3.08)	32 (4.29)
96	INC	553 (60.11)	BJP	340 (36.96)	213 (23.15)	CPM	12 (1.3)	15 (1.63)
97	INC	693 (66.19)	BJP	318 (30.37)	375 (35.82)	CPM	15 (1.43)	21 (2.01)
98	INC	659 (64.29)	BJP	303 (29.56)	356 (34.73)	CPM	21 (2.05)	42 (4.1)
99	INC	381 (71.35)	BJP	116 (21.72)	265 (49.63)	CPM	20 (3.75)	17 (3.18)
100	INC	418 (55.44)	BJP	291 (38.59)	127 (16.85)	CPM	25 (3.32)	20 (2.65)
101	INC	583 (69.57)	BJP	187 (22.32)	396 (47.25)	CPM	48 (5.73)	20 (2.39)
102	INC	662 (69.25)	BJP	220 (23.01)	442 (46.24)	CPM	49 (5.13)	25 (2.62)
103	INC	666 (70.55)	BJP	205 (21.72)	461 (48.83)	CPM	32 (3.39)	41 (4.34)
104	INC	629 (68.82)	BJP	186 (20.35)	443 (48.47)	CPM	74 (8.1)	25 (2.74)
105	INC	754 (70.47)	BJP	219 (20.47)	535 (50)	CPM	75 (7.01)	22 (2.06)

Contd....

## Socio-Economic Amenities - Rural

### Access to Education Facilities

Particulars	Number of Village (% of Population)				
	Available	Not Available	If Not Available (Distance of Nearest Facility)		
			A	B	C
Govt. Primary School	142 (93)	128 (7)	80 (3)	2 (0)	0 (0)
Private Primary School	106 (80)	164 (20)	36 (3)	7 (0)	2 (0)
Govt. Middle School	98 (80)	172 (20)	106 (7)	9 (1)	2 (1)
Private Middle School	92 (72)	178 (28)	19 (2)	8 (1)	7 (1)
Govt. Secondary School	58 (60)	212 (40)	118 (14)	34 (8)	8 (2)
Private Secondary School	53 (51)	217 (49)	19 (3)	7 (2)	7 (1)
Govt. Senior Secondary School	13 (20)	257 (80)	74 (10)	64 (23)	42 (14)
Private Senior Secondary School	24 (24)	246 (76)	26 (5)	12 (5)	20 (5)
Govt. Arts and Science Degree College	0 (0)	270 (100)	8 (1)	12 (7)	145 (59)
Private Arts and Science Degree College	1 (1)	269 (99)	12 (2)	22 (7)	70 (22)
Govt. Engineering College	0 (0)	270 (100)	0 (0)	0 (0)	11 (4)
Private Engineering College	1 (1)	269 (99)	3 (0)	4 (1)	250 (92)
Govt. Medicine College	0 (0)	270 (100)	0 (0)	0 (0)	194 (73)
Private Medicine College	0 (0)	270 (100)	0 (0)	0 (0)	1 (1)
Govt. Management Institute	0 (0)	270 (100)	0 (0)	0 (0)	56 (19)
Private Management Institute	0 (0)	270 (100)	3 (1)	5 (3)	206 (78)
Govt. Polytechnic	0 (0)	270 (100)	0 (0)	0 (0)	59 (16)
Private Polytechnic	2 (1)	268 (99)	1 (0)	0 (0)	208 (82)
Govt. Vocational Training School/ITI	0 (0)	270 (100)	1 (0)	1 (0)	33 (6)
Private Vocational Training School/ITI	4 (1)	266 (99)	7 (3)	12 (5)	204 (80)
Govt. Non Formal Training Centre	0 (0)	270 (100)	2 (1)	1 (0)	48 (17)
Private Non Formal Training Centre	0 (0)	270 (100)	7 (1)	15 (9)	197 (72)
Govt. School For Disabled	0 (0)	270 (100)	0 (0)	0 (0)	0 (0)
Private School For Disabled	0 (0)	270 (100)	1 (0)	0 (0)	269 (100)
Government Others	0 (0)	270 (100)	0 (0)	0 (0)	0 (0)
Private Others	0 (0)	270 (100)	0 (0)	0 (0)	0 (0)

Note : Distance A : Less than 5 km; B : Between 5-10 km; C : 10+ km.; Source : Data Analysis is based on 2011 Census.

## DISCLAIMER

The Terms of Use and Disclaimer of Datanet India Private Limited (hereinafter referred to as "Datanet") for use of this analysis report of **Nohar Assembly Constituency (Nohar Vidhan Sabha)** :-

1. **Assembly Factbook™** is a Registered Trade Mark owned by Datanet.
2. All the maps are sketched and graphical representation only and have not been drawn to the scale and also not to represent the actual geographical area or boundary of the unit.
3. The data for the aforesaid analysis is based on authentic sources and has been culled from the various publications of Census, CSO and NSSO for district and block level data, various central and state government departments, Central & State Elections Commissions and the concerned Returning Officers' releases, Electoral Rolls, Election results and allied publications, internal assessment, surveys, estimates and analysis. Therefore, certain adjustment of data at micro level may have been done to arrive closer to the macro data.
4. Data have been provided on an "As Is" and "As AVAILABLE" basis
5. The colours shown in the maps or diagram and charts of a particular party, alliance or AC are indicative and do not represent them.
6. This publication which includes maps, sheets, graphs and data would be the property under copyright of Datanet only. The user may use these for its internal study, analysis and research purposes. It's public display, re-selling or any commercial uses by the user are not allowed.
7. Datanet has taken due care and caution in compilation and processing of data and allied information, but does not guarantee the accuracy, adequacy or completeness of any information/analysis and will be not responsible for any errors or omissions or for the results obtained from the use of such information/analysis.
8. All the contents for the publication have been culled from various authentic sources and Datanet reasonably believes such sources to be reliable, but does not make any representations, express or implied as to the accuracy or fitness of use of such information. The information or contents of the information/analysis do not constitute advice and should not be relied upon in making (or refraining from making) any decision. Any reliance placed upon the information provided by Datanet is the sole responsibility and strictly at the user's risk.
9. In no event will Datanet be liable for any damages (including, without limitation, damages for loss of business projects, or loss of profits) arising in contract, tort or otherwise from the use of or inability to use any of its contents, or from any action taken (or refrained from being taken) as a result of using the analysis or any of its contents. Datanet its directors, owners, editors, officials, employees, distributor and agents or any associate will not be liable for any errors in the information contained or any consequences arising from the use of the contents of the provided information/analysis.
10. If any provision of these terms and conditions is held invalid or illegal or unenforceable for any reason by any court of competent jurisdiction, such provision shall be severed and the remainder of provisions of the terms and conditions shall continue in full force and effect as if the Term of Use had been executed with the invalid, illegal or unenforceable provision eliminated.
11. If there are any discrepancies in the information provided, please bring it to attention of Datanet for suitable rectification measures.

**Buy Online This Complete Book At**  
**Datanet India eBooks Store**

[\*\*www.indiastatpublications.com\*\*](http://www.indiastatpublications.com)

**or go directly at**

[\*\*http://www.indiastatpublications.com/  
Assembly\\_factbook/Rajasthan/Churu/ Nohar\*\*](http://www.indiastatpublications.com/Assembly_factbook/Rajasthan/Churu/Nohar)

 **indiastat**elections

ISBN : 978-93-87293-51-9



9 789387 293519