



Rajasthan

Assembly Factbook™

Ratangarh Assembly Constituency



Key Electoral Data of Ratangarh
Assembly Constituency (Vidhan Sabha)

Rajasthan

Assembly Factbook™

Ratangarh Assembly Constituency



Ratangarh Vidhan Sabha

Editor & Director

Dr. R.K. Thukral

Research Editor

Dr. Shafeeq Rahman

Compiled, Researched and Published by Datanet India Pvt. Ltd.

D-100, 1st Floor,

Okhla Industrial Area, Phase-I,
New Delhi- 110020.

Ph.: 91-11- 43580781-84

Email : support@indiastatpublications.com

Website : www.indiastatelections.com

Online Book Store :

www.indiastatpublications.com

Report No. : AFB/RJ-023-0125

ISBN : 978-93-87293-72-4

First Edition : January, 2018

Eighth Updated Edition : January, 2025

Price : Rs. 11500/-

US\$ 310

© Datanet India Pvt. Ltd.

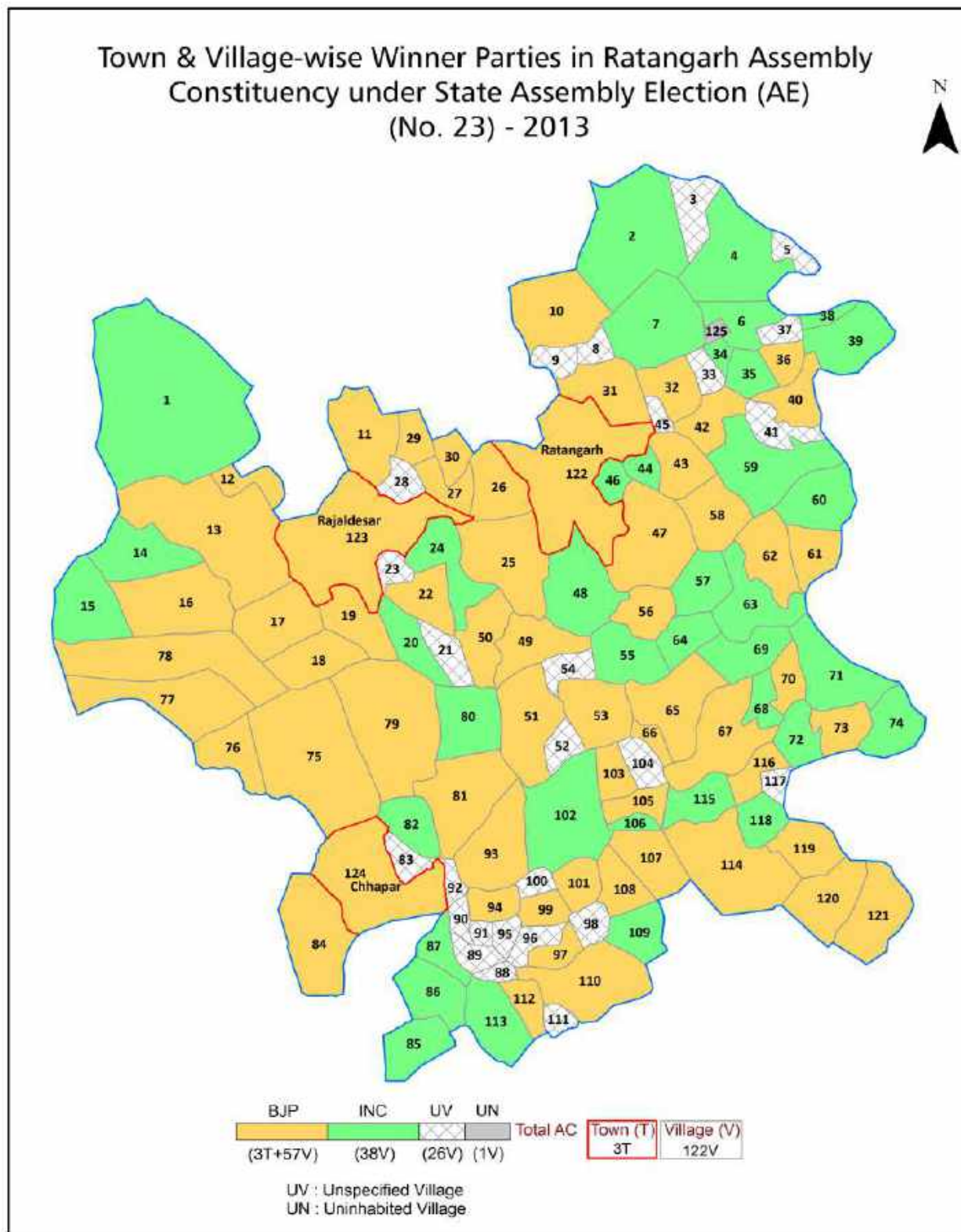
All rights reserved. No part of this book may be reproduced, stored in a retrieval system or transmitted in any form or by any means, mechanical photocopying, photographing, scanning, recording or otherwise without the prior written permission of the publisher. Please refer to Disclaimer at page no. 211 for the use of this publication.

Printed in India

Contents

No.	Particulars	Page No.
	Introduction	
1	Assembly Constituency - (Vidhan Sabha) at a Glance Features of Assembly as per Delimitation Commission of India (2008)	1-2
	Location and Political Maps	
2	Location Map Boundaries of Assembly Constituency - (Vidhan Sabha in District Boundaries of Assembly Constituency under Parliamentary Constituency - (Lok Sabha) Town & Village-wise Winner Parties- 2024, 2023, 2019, 2018, 2014, 2013, 2009 and 2008	3-11
	Administrative Setup (2011)	
3	District Sub-district Towns Villages Inhabited Villages Uninhabited Villages Village Panchayat Intermediate Panchayat	12-19
	Demographics (2011)	
4	Population Households Rural/Urban Population Towns and Villages by Population Size Sex Ratio (Total & 0-6 Years) Religious Population Social Population Literacy Rate	20-21
	Electoral Features	
5	Important Dates of Last Elections Held Electors by Gender Service Electors Voters Voters Turnout Polling Stations & Average Number of Electors per Polling Station Electors by Age Group Present Elected Representatives	22-27
	Historical Summary Election Results	
6	Vote Share of Major Parties Winning Margin (Number & Percentage Polarity of Parties Summary Result of Assembly Segment of Parliamentary Elections 2024, 2019, 2014, 2009, 2004 and 1999 Summary Result of Assembly Elections 2023, 2018, 2013, 2008, 2003, 1998, 1993, 1990, 1985, 1980, 1977, 1962, 1957 and 1952	28-49
	Polling Station Level Election Results	
7	Name and Number of Polling Station 2024, 2023, 2019, 2018, 2014, 2013, 2009 and 2008 Polling Station-wise Electors, Voters & Voters Turnout 2024, 2023, 2019, 2018, 2014, 2013, 2009 and 2008 Polling Station wise Elections Results 2024, 2023, 2019, 2018, 2014, 2013, 2009 and 2008	50-191
	Share of Assembly Constituency	
8	Share of Assembly Constituency - (Vidhan Sabha) in State, District and Parliamentary Constituency - (Lok Sabha)	192
	Socio-Economic Amenities (2011)	
9	Access to Administrative Units Agricultural, Manufacturing and Industrial Commodities Demographic Indicators Education Health & Manpower Drinking Water Supply Sanitation Entertainment and Recreations Infrastructure Power Food Allocation Distribution and Marketing of Agriculture Commodities Infrastructure Transport and Road Infrastructure Communication Banking and Financial Services Land Use Irrigation Source	194-208
10	Abbreviation & Sources	209-210
11	Disclaimer	211

Location & Political Map



Administrative Setup

List of Village Panchayat & Intermediate Panchayat (Block) Name - 2011

Village Name	Village Panchayat Name	Intermediate Panchayat Name
Abadsar	Bharpalsar Ladhaniyan	Ratangarh
Abasar	Abasar	Sujargarh
Alsar	Alsar	Ratangarh
Alsar Bas	Alsar	Ratangarh
Ankholyan	Harasar	Sujargarh
Bachchharara Bara	Bachchharara Bara	Ratangarh
Bachchharara Chota	Bachchharara Bara	Ratangarh
Bamaniya	Khuri	Sujargarh
Barabar	Barabar	Sujargarh
Basi Agooni	Bhanisar Tejsinghotan	Sujargarh
Beeramsar	Beeramsar	Ratangarh
Bhanisar Harawatan	Bhanisar Tejsinghotan	Sujargarh
Bhanisar Tejsinghotan	Bhanisar Tejsinghotan	Sujargarh
Bharpalsar Bidawatan	Bharpalsar Ladhaniyan	Ratangarh
Bharpalsar Charnan	Bharpalsar Ladhaniyan	Ratangarh
Bharpalsar Ladhaniya	Bharpalsar Ladhaniyan	Ratangarh
Bhawandesar	Noonwa	Ratangarh
Bheenchari	Kusum Desar	Ratangarh
Bhojasar	Loha	Ratangarh
Bhojlai	Guleriya	Sujargarh
Bhukhredi	Bhukhredi	Ratangarh
Bidas	Randhisar	Sujargarh
Bilasi	Barabar	Sujargarh
Bothiyabas	Randhisar	Sujargarh
Budhwali	Menasar	Ratangarh
Chadwas	Chadwas	Sujargarh
Chak Kalia	Bhanisar Tejsinghotan	Sujargarh
Chak Rajiyasar	Rajiyasar Meetha	Sujargarh
Chak Ratangarh	Ladhasar	Ratangarh

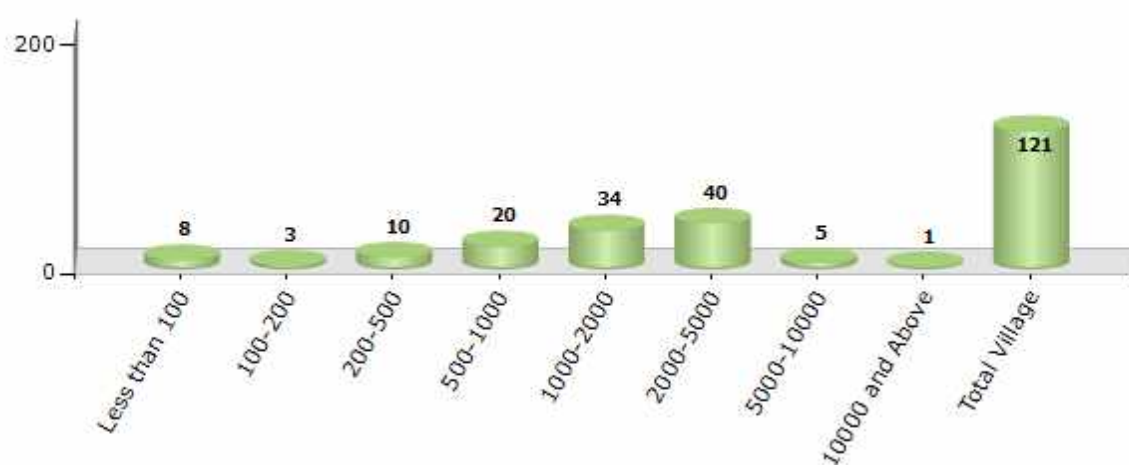
Contd....

Demographic

Number of Villages by Population Size - 2011

Less than 100	100-200	200-500	500-1000	1000-2000	2000-5000	5000-10000	10000 and Above	Total Village
8	3	10	20	34	40	5	1	121

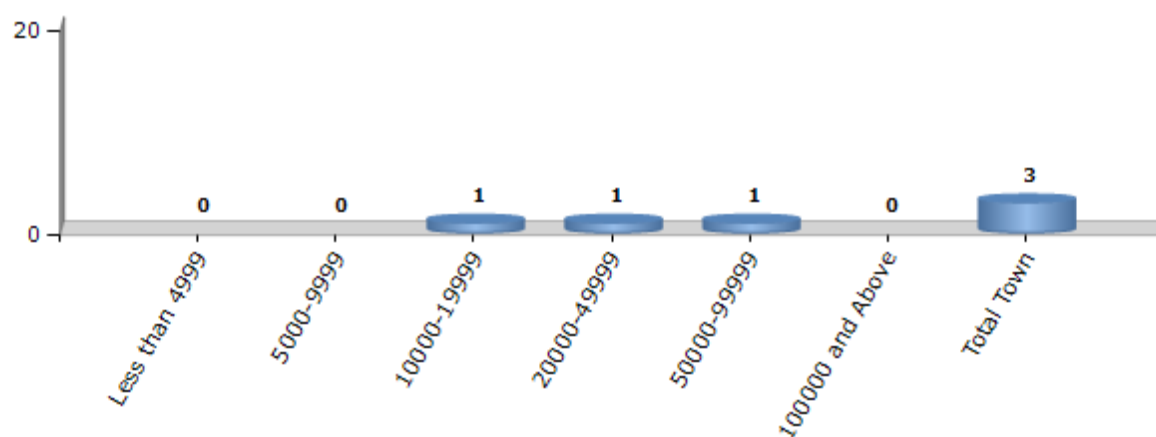
Number of Villages by Population Size - 2011



Number of Towns by Population Size - 2011

Less than 4999	5000-9999	10000-19999	20000-49999	50000-99999	100000 and Above	Total Town
0	0	1	1	1	0	3

Number of Towns by Population Size - 2011

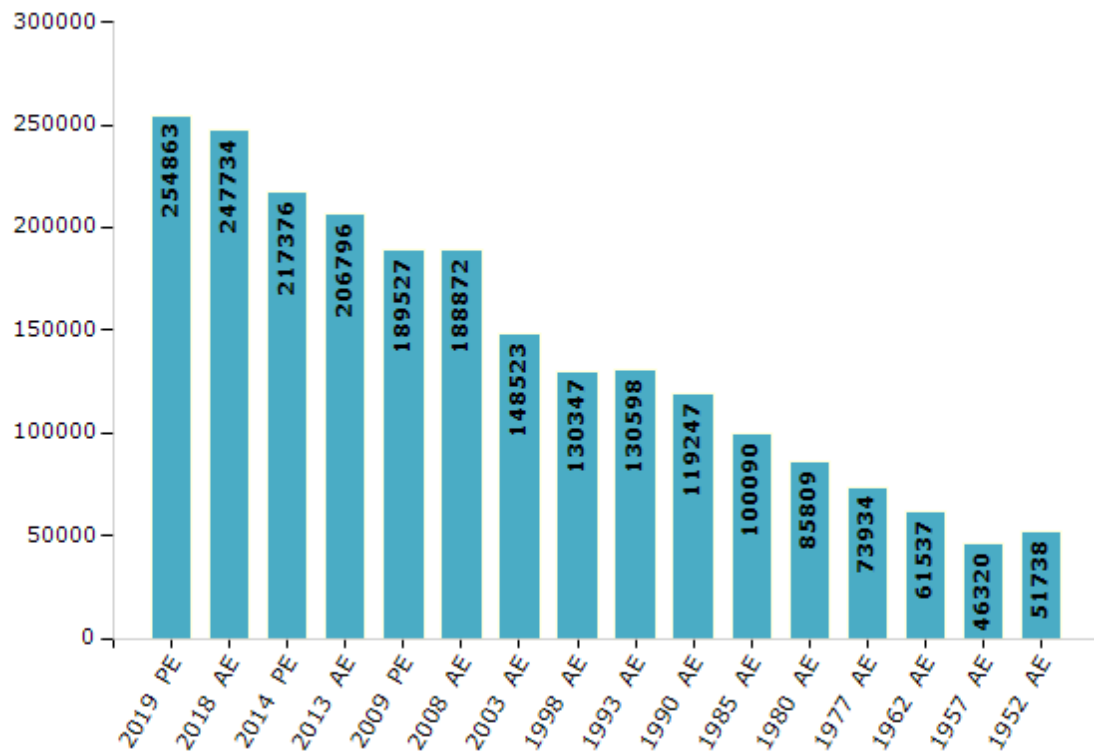


Electoral Features

Electors by Male & Female

Year	Male	Female	Others	Total	Year	Male	Female	Others	Total
2019 PE	133661	121202	0	254863	1993 AE	68221	62377	-	130598
2018 AE	130055	117679	0	247734	1990 AE	62331	56916	-	119247
2014 PE	114281	103095	0	217376	1985 AE	51391	48699	-	100090
2013 AE	108256	98540	0	206796	1980 AE	43104	42705	-	85809
2009 PE	98829	90698	-	189527	1977 AE	37151	36783	-	73934
2008 AE	97791	91081	-	188872	1972 AE	-	-	-	-
2004 PE	-	-	-	-	1967 AE	-	-	-	-
2003 AE	77008	71515	-	148523	1962 AE	-	-	-	61537
1999 PE	-	-	-	-	1957 AE	-	-	-	46320
1998 AE	67293	63054	-	130347	1952 AE	-	-	-	51738

Number of Electors

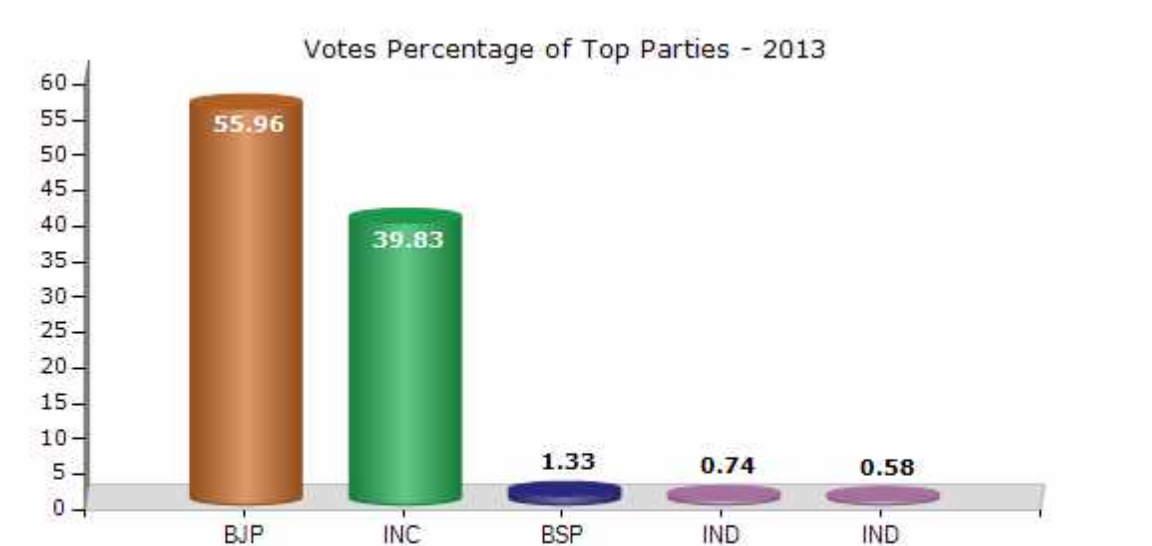


Note : AE : Assembly Election, PE : Assembly Segment of Parliamentary Election

Historical Summary Election Results

Summary Result of Assembly Election - 2013

Candidate Name	Party	Votes	Votes %
Raj Kumar Rinwa	BJP	87289	55.96
Pusaram Godara	INC	62131	39.83
Hanumanaram	BSP	2067	1.33
Bhanwar Lal Meghwal	IND	1159	0.74
Pokar Mal Prajapat	IND	897	0.58
	NOTA	2448	1.57



Polling Station Level Election Results

Number and Name of Polling Stations (PS) (2018)

Number of Polling Stations	Name of Polling Stations	Number of Polling Stations	Name of Polling Stations
1	Govt. Adarsh Sr. Sec. School Building (Right Part) Lachharsar	22	Union Club Govt. Girls Senior Sec. School Building Rajaldesar Room No. 7
2	Govt. Adarsh Sr. Sec. School Building (Middle Part) Lachharsar	22A	Union Club Govt. Girls Senior Sec. School Building Rajaldesar Room No. 7
3	Govt. Adarsh Sr. Sec. School Building (Left Part) Lachharsar	23	Union Club Guest House Building Rajaldesar
4	Govt. Girls Sec. School Building (Right Part) Lachharsar	24	Govt. Upper Primary School No. 3 Building Near Regar Well Rajaldesar
5	Govt. Girls Sec. School Building (Middle Part) Lachharsar	25	Jalday Vibhag Office Building Rajaldesar Room No. 1
6	Govt. Girls Sec. School Building (Left Part) Lachharsar	25A	Jalday Vibhag Office Building Rajaldesar Room No. 1
7	Govt. Upper Primary School Building JorawARJPura	26	Govt. Primary School No. 4 Building Near Red Well Rajaldesar Room No. 1
8	Govt. Adarsh Sr. Sec. School Building (Right Part) Parsneu	26A	Govt. Primary School No. 4 Building Near Red Well Rajaldesar Room No. 1
9	Govt. Adarsh Sr. Sec. School Building (Middle Part) Parsneu	27	Govt. Adarsh Sr. Sec. School Building (Right Part) Rajaldesar - 27
10	Govt. Adarsh Sr. Sec. School Building (Left Part) Parsneu	28	Govt. Adarsh Sr. Sec. School Building (Left Part) Rajaldesar - 28
11	Govt. Upper Primary School Building Premnagar	29	Stadium Bhawan (Right Part) Rajaldesar Room No. 1
12	Govt. Upper Primary School Building Alasr Bas (Right Part)	29A	Stadium Bhawan (Right Part) Rajaldesar Room No. 1
13	Govt. Upper Primary School Building Alasr Bas (Left Part)	30	Stadium Bhawan (Left Part) Rajaldesar
14	Govt. Adarsh Sr. Sec. School Building (Right Part) Alsar	31	Govt. Sec. School Building Abarsar
15	Govt. Adarsh Sr. Sec. School Building (Left Part) Alsar	32	Govt. Upper Primary School Building Chhajusar
16	Govt. Upper Primary School Building Jegniya Bikan	33	Govt. Senior Secondary School Building (Right Part) BhARJPalsar Ladkhaniya
17	Mehndipur Balaji Dharamsala Building (Right Part) Rajaldesar	34	Govt. Senior Secondary School Building (Left Part) BhARJPalsar Ladkhaniya
18	Mehndipur Balaji Dharamsala Building (Left Part) Rajaldesar	35	Govt. Girls Upper Primary School Building (Right Part) Payli
19	Govt. Upper Primary School Building Khaki Dhora (Right Part) Rajaldesar	36	Govt. Girls Upper Primary School Building (Left Part) Payli
20	Govt. Upper Primary School Building Khaki Dhora (Left Part) Rajaldesar	37	Govt. Prakash Sec. School Building (Right Part) Ratangarh
21	Govt. Upper Primary School Podaran Building, Rajaldesar	38	Govt. Prakash Sec. School Building (Middle Part) Ratangarh

Contd....

Polling Station Level Election Results

Polling Station-wise Votes Secured by Overall Top Five Parties in Ratangarh Assembly in Assembly Election (AE) under Churu Parliamentary Constituency in Rajasthan (2018)

Number of Polling Station	Winner - Abhinesh Maharshi (BJP)	Runner-up - Poosaram Godara (IND)	3rd - Bhanwarlal Pujari (INC)	4th - Raj Kumar Rinwa (IND)	5th - Daulat Ram Pensia (JD(U))	NOTA	Other	Total Votes Secured
32	265	14	47	67	0	2	30	425
33	631	164	51	45	1	0	51	943
34	594	117	55	78	24	0	50	918
35	309	66	71	86	1	0	23	556
36	343	27	149	73	3	2	24	621
37	265	339	34	181	1	2	30	852
38	234	433	30	157	0	1	32	887
39	150	537	42	92	1	0	25	847
40	137	409	80	111	0	0	35	772
41	127	585	58	71	2	4	21	868
42	162	514	77	147	0	2	25	927
43	505	76	121	202	0	3	16	923
44	394	265	113	160	2	2	43	979
45	366	76	67	108	6	1	17	641
45A	167	119	66	63	3	0	12	430
46	456	248	75	201	62	2	45	1089
47	422	224	96	256	1	0	21	1020
48	396	54	61	342	17	0	21	891
49	279	36	67	589	22	4	19	1016
50	496	113	55	307	16	2	14	1003
51	423	83	109	269	5	4	18	911
52	272	134	217	118	243	2	41	1027
53	290	373	156	159	82	5	38	1103
54	376	133	214	135	58	7	31	954
55	252	141	323	194	52	3	27	992
56	562	159	46	186	92	0	37	1082
57	489	115	104	253	17	1	41	1020
58	310	373	116	127	34	3	27	990
59	338	268	148	231	6	4	34	1029
60	434	340	76	139	19	1	38	1047
61	521	239	35	251	14	2	25	1087
62	757	100	63	152	7	1	21	1101
63	440	105	153	246	44	5	26	1019
64	442	78	53	368	10	1	8	960
65	598	99	79	211	1	3	10	1001

Contd....

Polling Station Level Election Results

Winner, Runner-up and 3rd Party Position & Winning Margin According to Polling Stations in Ratargarh Assembly in Assembly Election (AE) under Churu Parliamentary Constituency in Rajasthan (2018)

Polling Station Number	Winner Party	Winner Votes (%)	Runner-up Party	Runner-up Votes (%)	Winning Margin Votes (%)	Third Party	Third Party Votes (%)	Other Votes (%)
66	BJP	431 (43.01)	IND (PG)	348 (34.73)	83 (8.28)	IND (RKR)	146 (14.57)	77 (7.68)
67	BJP	575 (56.1)	IND (RKR)	307 (29.95)	268 (26.15)	IND (PG)	67 (6.54)	76 (7.41)
68	BJP	696 (65.48)	IND (RKR)	171 (16.09)	525 (49.39)	IND (PG)	115 (10.82)	81 (7.62)
69	BJP	351 (35.21)	IND (PG)	314 (31.49)	37 (3.72)	IND (RKR)	161 (16.15)	171 (17.15)
70	IND (PG)	495 (47.5)	BJP	256 (24.57)	239 (22.93)	IND (RKR)	151 (14.49)	140 (13.44)
71	BJP	490 (44.42)	IND (PG)	417 (37.81)	73 (6.61)	IND (RKR)	88 (7.98)	108 (9.79)
72	IND (PG)	683 (63.59)	IND (RKR)	144 (13.41)	539 (50.18)	BJP	121 (11.27)	126 (11.73)
73	BJP	762 (72.99)	IND (RKR)	120 (11.49)	642 (61.5)	IND (PG)	104 (9.96)	58 (5.56)
74	IND (PG)	508 (52.43)	BJP	268 (27.66)	240 (24.77)	IND (RKR)	106 (10.94)	87 (8.98)
75	BJP	470 (53.29)	IND (PG)	307 (34.81)	163 (18.48)	INC	33 (3.74)	72 (8.16)
76	BJP	472 (56.32)	INC	273 (32.58)	199 (23.74)	IND (PG)	35 (4.18)	58 (6.92)
77	BJP	317 (52.57)	IND (PG)	125 (20.73)	192 (31.84)	INC	85 (14.1)	76 (12.6)
78	BJP	364 (45.33)	IND (PG)	212 (26.4)	152 (18.93)	INC	142 (17.68)	85 (10.59)
79	BJP	392 (43.46)	IND (PG)	385 (42.68)	7 (0.78)	INC	35 (3.88)	90 (9.98)
80	BJP	408 (48.63)	IND (PG)	235 (28.01)	173 (20.62)	IND (RKR)	81 (9.65)	115 (13.71)
81	BJP	278 (33.9)	INC	153 (18.66)	125 (15.24)	IND (RKR)	150 (18.29)	239 (29.15)
82	IND (PG)	648 (67.78)	BJP	166 (17.36)	482 (50.42)	IND (RKR)	77 (8.05)	65 (6.8)
83	IND (PG)	276 (32.02)	INC	250 (29)	26 (3.02)	BJP	220 (25.52)	116 (13.46)
84	IND (PG)	578 (65.61)	BJP	226 (25.65)	352 (39.96)	IND (RKR)	25 (2.84)	52 (5.9)
85	IND (PG)	663 (68.56)	INC	205 (21.2)	458 (47.36)	BJP	43 (4.45)	56 (5.79)
86	IND (PG)	334 (46.32)	BJP	149 (20.67)	185 (25.65)	INC	135 (18.72)	103 (14.29)
87	BJP	247 (38.96)	IND (PG)	147 (23.19)	100 (15.77)	INC	147 (23.19)	93 (14.67)
88	INC	527 (72.89)	BJP	79 (10.93)	448 (61.96)	IND (PG)	55 (7.61)	62 (8.58)
89	IND (PG)	212 (46.9)	BJP	149 (32.96)	63 (13.94)	INC	54 (11.95)	37 (8.19)
90	IND (PG)	509 (80.03)	BJP	91 (14.31)	418 (65.72)	INC	12 (1.89)	24 (3.77)
91	IND (PG)	277 (39.97)	INC	142 (20.49)	135 (19.48)	BJP	140 (20.2)	134 (19.34)
92	IND (PG)	231 (55.93)	BJP	151 (36.56)	80 (19.37)	IND (RKR)	19 (4.6)	12 (2.91)
93	IND (PG)	323 (58.62)	BJP	120 (21.78)	203 (36.84)	IND (RKR)	50 (9.07)	58 (10.53)
94	BJP	310 (57.3)	IND (PG)	87 (16.08)	223 (41.22)	INC	77 (14.23)	67 (12.38)
95	IND (PG)	255 (43.44)	BJP	234 (39.86)	21 (3.58)	IND (RKR)	52 (8.86)	46 (7.84)
96	IND (PG)	385 (47.71)	BJP	251 (31.1)	134 (16.61)	IND (RKR)	85 (10.53)	86 (10.66)
97	IND (PG)	359 (52.64)	BJP	172 (25.22)	187 (27.42)	INC	89 (13.05)	62 (9.09)
98	BJP	269 (41.51)	IND (PG)	202 (31.17)	67 (10.34)	INC	87 (13.43)	90 (13.89)
99	IND (PG)	341 (51.36)	BJP	187 (28.16)	154 (23.2)	INC	54 (8.13)	82 (12.35)
100	BJP	316 (41.63)	IND (PG)	314 (41.37)	2 (0.26)	IND (RKR)	51 (6.72)	78 (10.28)

Contd....

Socio-Economic Amenities - Rural

Access to Education Facilities

Particulars	Number of Village (% of Population)				
	Available	Not Available	If Not Available (Distance of Nearest Facility)		
			A	B	C
Govt. Primary School	100 (98)	21 (2)	6 (0)	0 (0)	0 (0)
Private Primary School	70 (79)	51 (21)	12 (1)	3 (0)	0 (0)
Govt. Middle School	79 (91)	42 (9)	17 (2)	3 (0)	0 (0)
Private Middle School	58 (67)	63 (33)	8 (2)	3 (1)	1 (0)
Govt. Secondary School	61 (79)	60 (21)	28 (7)	18 (7)	1 (1)
Private Secondary School	37 (50)	84 (50)	0 (0)	2 (1)	2 (0)
Govt. Senior Secondary School	18 (33)	103 (67)	21 (10)	57 (36)	7 (4)
Private Senior Secondary School	12 (16)	109 (84)	3 (2)	3 (3)	5 (4)
Govt. Arts and Science Degree College	0 (0)	121 (100)	6 (2)	28 (18)	80 (74)
Private Arts and Science Degree College	0 (0)	121 (100)	0 (0)	3 (3)	4 (3)
Govt. Engineering College	0 (0)	121 (100)	0 (0)	0 (0)	62 (51)
Private Engineering College	0 (0)	121 (100)	0 (0)	2 (1)	57 (48)
Govt. Medicine College	0 (0)	121 (100)	0 (0)	0 (0)	119 (99)
Private Medicine College	0 (0)	121 (100)	0 (0)	0 (0)	2 (1)
Govt. Management Institute	0 (0)	121 (100)	0 (0)	0 (0)	76 (66)
Private Management Institute	0 (0)	121 (100)	1 (1)	0 (0)	44 (34)
Govt. Polytechnic	0 (0)	121 (100)	0 (0)	0 (0)	62 (49)
Private Polytechnic	0 (0)	121 (100)	0 (0)	0 (0)	59 (51)
Govt. Vocational Training School/ITI	0 (0)	121 (100)	4 (2)	8 (9)	87 (67)
Private Vocational Training School/ITI	0 (0)	121 (100)	0 (0)	4 (2)	18 (21)
Govt. Non Formal Training Centre	0 (0)	121 (100)	0 (0)	2 (1)	47 (38)
Private Non Formal Training Centre	0 (0)	121 (100)	3 (1)	10 (10)	59 (51)
Govt. School For Disabled	0 (0)	121 (100)	0 (0)	0 (0)	23 (14)
Private School For Disabled	0 (0)	121 (100)	0 (0)	0 (0)	98 (86)
Government Others	0 (0)	121 (100)	0 (0)	0 (0)	0 (0)
Private Others	0 (0)	121 (100)	0 (0)	0 (0)	0 (0)

Note : Distance A : Less than 5 km; B : Between 5-10 km; C : 10+ km.; Source : Data Analysis is based on 2011 Census.

DISCLAIMER

The Terms of Use and Disclaimer of Datanet India Private Limited (hereinafter referred to as "Datanet") for use of this analysis report of **Ratangarh Assembly Constituency (Ratangarh Vidhan Sabha)** :-

1. **Assembly Factbook™** is a Registered Trade Mark owned by Datanet.
2. All the maps are sketched and graphical representation only and have not been drawn to the scale and also not to represent the actual geographical area or boundary of the unit.
3. The data for the aforesaid analysis is based on authentic sources and has been culled from the various publications of Census, CSO and NSSO for district and block level data, various central and state government departments, Central & State Elections Commissions and the concerned Returning Officers' releases, Electoral Rolls, Election results and allied publications, internal assessment, surveys, estimates and analysis. Therefore, certain adjustment of data at micro level may have been done to arrive closer to the macro data.
4. Data have been provided on an "As Is" and "As AVAILABLE" basis
5. The colours shown in the maps or diagram and charts of a particular party, alliance or AC are indicative and do not represent them.
6. This publication which includes maps, sheets, graphs and data would be the property under copyright of Datanet only. The user may use these for its internal study, analysis and research purposes. It's public display, re-selling or any commercial uses by the user are not allowed.
7. Datanet has taken due care and caution in compilation and processing of data and allied information, but does not guarantee the accuracy, adequacy or completeness of any information/analysis and will be not responsible for any errors or omissions or for the results obtained from the use of such information/analysis.
8. All the contents for the publication have been culled from various authentic sources and Datanet reasonably believes such sources to be reliable, but does not make any representations, express or implied as to the accuracy or fitness of use of such information. The information or contents of the information/analysis do not constitute advice and should not be relied upon in making (or refraining from making) any decision. Any reliance placed upon the information provided by Datanet is the sole responsibility and strictly at the user's risk.
9. In no event will Datanet be liable for any damages (including, without limitation, damages for loss of business projects, or loss of profits) arising in contract, tort or otherwise from the use of or inability to use any of its contents, or from any action taken (or refrained from being taken) as a result of using the analysis or any of its contents. Datanet its directors, owners, editors, officials, employees, distributor and agents or any associate will not be liable for any errors in the information contained or any consequences arising from the use of the contents of the provided information/analysis.
10. If any provision of these terms and conditions is held invalid or illegal or unenforceable for any reason by any court of competent jurisdiction, such provision shall be severed and the remainder of provisions of the terms and conditions shall continue in full force and effect as if the Term of Use had been executed with the invalid, illegal or unenforceable provision eliminated.
11. If there are any discrepancies in the information provided, please bring it to attention of Datanet for suitable rectification measures.

**Buy Online This Complete Book At
Datanet India eBooks Store**

www.indiastatpublications.com

or go directly at

**[http://www.indiastatpublications.com/
Assembly_factbook/Rajasthan/Churu/ Ratangarh](http://www.indiastatpublications.com/Assembly_factbook/Rajasthan/Churu/Ratangarh)**

 **indiastat**elections

ISBN : 978-93-87293-72-4



9 789387 293724