



Rajasthan

Assembly Factbook™

Sadulpur Assembly Constituency



Key Electoral Data of Sadulpur
Assembly Constituency (Vidhan Sabha)

Rajasthan

Assembly Factbook™

Sadulpur Assembly Constituency



Sadulpur Vidhan Sabha

Editor & Director

Dr. R.K. Thukral

Research Editor

Dr. Shafeeq Rahman

Compiled, Researched and Published by Datanet India Pvt. Ltd.

D-100, 1st Floor,

Okhla Industrial Area, Phase-I,
New Delhi- 110020.

Ph.: 91-11- 43580781-84

Email : support@indiastatpublications.com

Website : www.indiastatelections.com

Online Book Store :

www.indiastatpublications.com

Report No. : AFB/RJ-019-0125

ISBN : 978-93-87293-74-8

First Edition : January, 2018

Eighth Updated Edition : January, 2025

Price : Rs. 11500/-

US\$ 310

© Datanet India Pvt. Ltd.

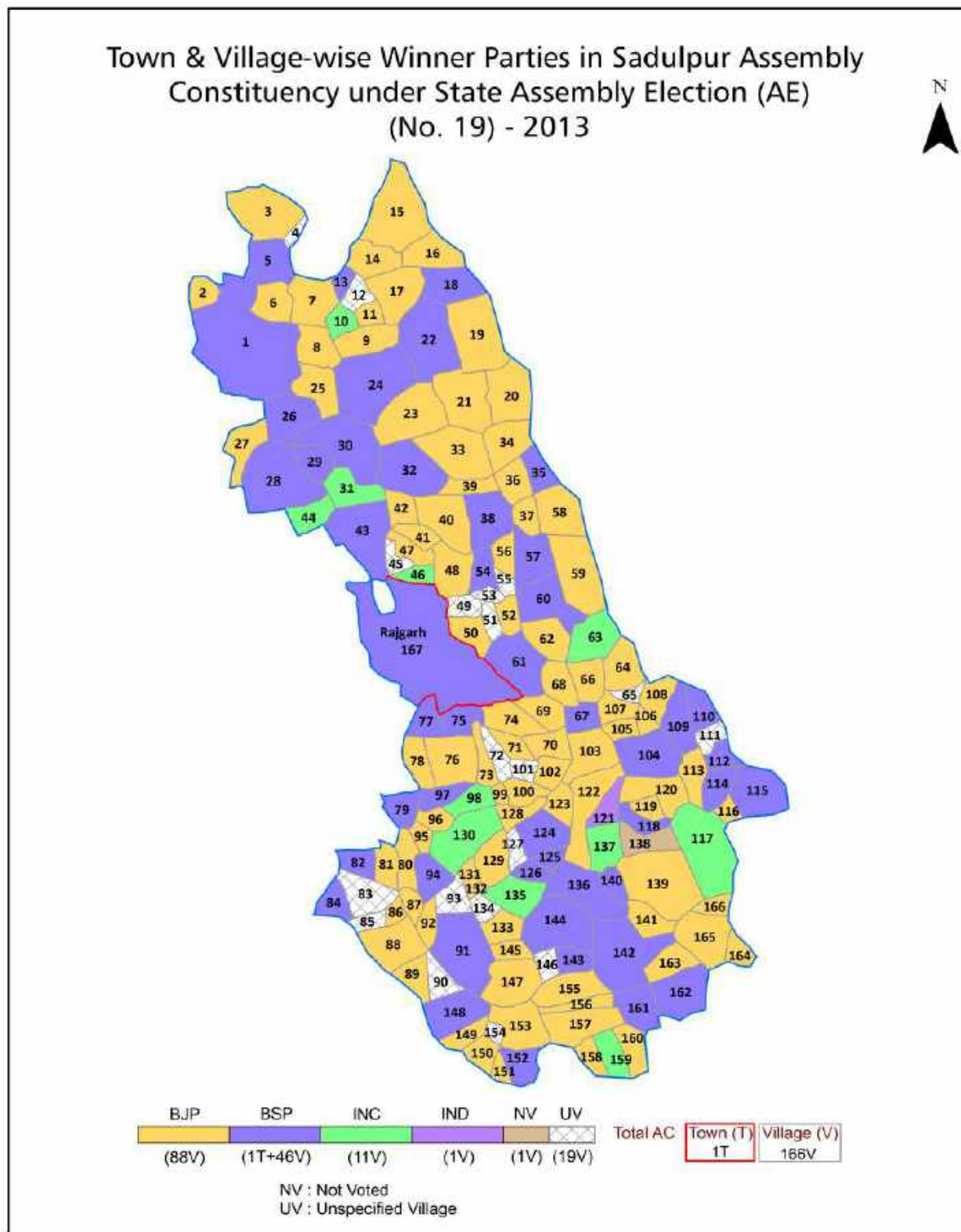
All rights reserved. No part of this book may be reproduced, stored in a retrieval system or transmitted in any form or by any means, mechanical photocopying, photographing, scanning, recording or otherwise without the prior written permission of the publisher. Please refer to Disclaimer at page no. 213 for the use of this publication.

Printed in India

Contents

No.	Particulars	Page No.
	Introduction	
1	Assembly Constituency - (Vidhan Sabha) at a Glance Features of Assembly as per Delimitation Commission of India (2008)	1-2
	Location and Political Maps	
2	Location Map Boundaries of Assembly Constituency - (Vidhan Sabha in District Boundaries of Assembly Constituency under Parliamentary Constituency - (Lok Sabha) Town & Village-wise Winner Parties- 2024, 2023, 2019, 2018, 2014, 2013, 2009 and 2008	3-11
	Administrative Setup (2011)	
3	District Sub-district Towns Villages Inhabited Villages Uninhabited Villages Village Panchayat Intermediate Panchayat	12-19
	Demographics (2011)	
4	Population Households Rural/Urban Population Towns and Villages by Population Size Sex Ratio (Total & 0-6 Years) Religious Population Social Population Literacy Rate	20-21
	Electoral Features	
5	Important Dates of Last Elections Held Electors by Gender Service Electors Voters Voters Turnout Polling Stations & Average Number of Electors per Polling Station Electors by Age Group Present Elected Representatives	22-27
	Historical Summary Election Results	
6	Vote Share of Major Parties Winning Margin (Number & Percentage Polarity of Parties Summary Result of Assembly Segment of Parliamentary Elections 2024, 2019, 2014, 2009, 2004 and 1999 Summary Result of Assembly Elections 2023, 2018, 2013, 2008, 2003, 1998, 1993, 1990, 1985, 1980, 1977, 1972, 1967 and 1962	28-49
	Polling Station Level Election Results	
7	Name and Number of Polling Station 2024, 2023, 2019, 2018, 2014, 2013, 2009 and 2008 Polling Station-wise Electors, Voters & Voters Turnout 2024, 2023, 2019, 2018, 2014, 2013, 2009 and 2008 Polling Station wise Elections Results 2024, 2023, 2019, 2018, 2014, 2013, 2009 and 2008	50-193
	Share of Assembly Constituency	
8	Share of Assembly Constituency - (Vidhan Sabha) in State, District and Parliamentary Constituency - (Lok Sabha)	194
	Socio-Economic Amenities (2011)	
9	Access to Administrative Units Agricultural, Manufacturing and Industrial Commodities Demographic Indicators Education Health & Manpower Drinking Water Supply Sanitation Entertainment and Recreations Infrastructure Power Food Allocation Distribution and Marketing of Agriculture Commodities Infrastructure Transport and Road Infrastructure Communication Banking and Financial Services Land Use Irrigation Source	196-210
10	Abbreviation & Sources	211-212
11	Disclaimer	213

Location & Political Map



Administrative Setup

List of Village Panchayat & Intermediate Panchayat (Block) Name - 2011

Village Name	Village Panchayat Name	Intermediate Panchayat Name
Achchhapur	Beenjawas	Rajgarh
Bairasar Bara	Bairasar Chhota	Rajgarh
Bairasar Budhu	Bairasar Chhota	Rajgarh
Bairasar Chhota	Bairasar Chhota	Rajgarh
Bairasar Gumana	Bairasar Chhota	Rajgarh
Bairasar Manjhla	Bairasar Chhota	Rajgarh
Balan	Khairoo Bari	Rajgarh
Bangarwa	Bewad	Rajgarh
Bas Bhabhreed	Bewad	Rajgarh
Bas Brahmanan	Dhani Mauji	Rajgarh
Bas Chanani	Khairoo Bari	Rajgarh
Bas Govindsingh	Noohand	Rajgarh
Bas Kanjan	Ghanau	Rajgarh
Bas Kirtan	Nawan	Rajgarh
Bas Lalsingh	Nawan	Rajgarh
Bas Mamraj	Noohand	Rajgarh
Beenjawas	Beenjawas	Rajgarh
Beeran	Khairoo Bari	Rajgarh
Beeslan	Ragha Chhoti	Rajgarh
Beijwa	Kalana	Rajgarh
Bewad	Bewad	Rajgarh
Bhabhreend	Bhainsali	Rajgarh
Bhagela	Bhagela	Rajgarh
Bhainsali	Bhainsali	Rajgarh
Bhakhran	Ragha Bari	Rajgarh
Bhatod	Bhagela	Rajgarh
Bheemsana	Bheemsana	Rajgarh
Bhojan	Bewad	Rajgarh
Budhawas	Naurangpura	Rajgarh

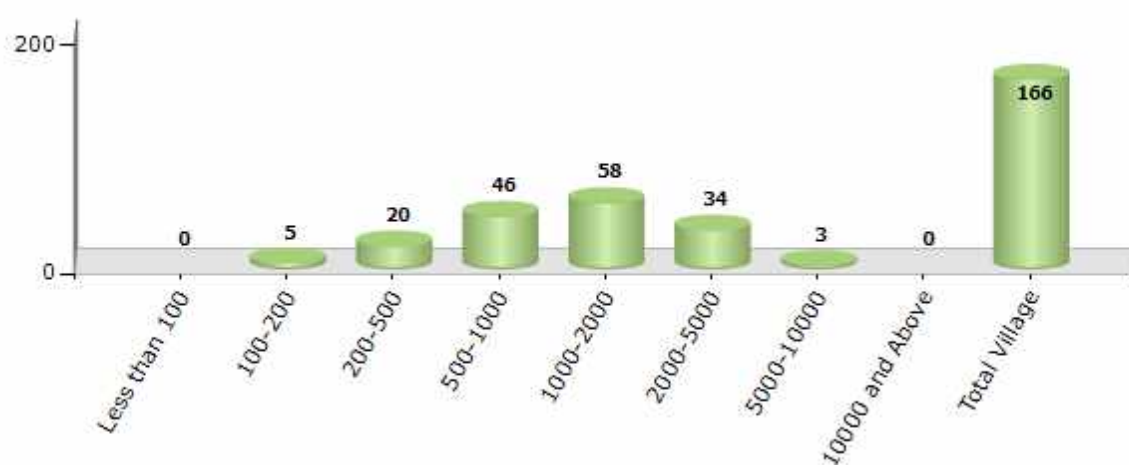
Contd....

Demographic

Number of Villages by Population Size - 2011

Less than 100	100-200	200-500	500-1000	1000-2000	2000-5000	5000-10000	10000 and Above	Total Village
0	5	20	46	58	34	3	0	166

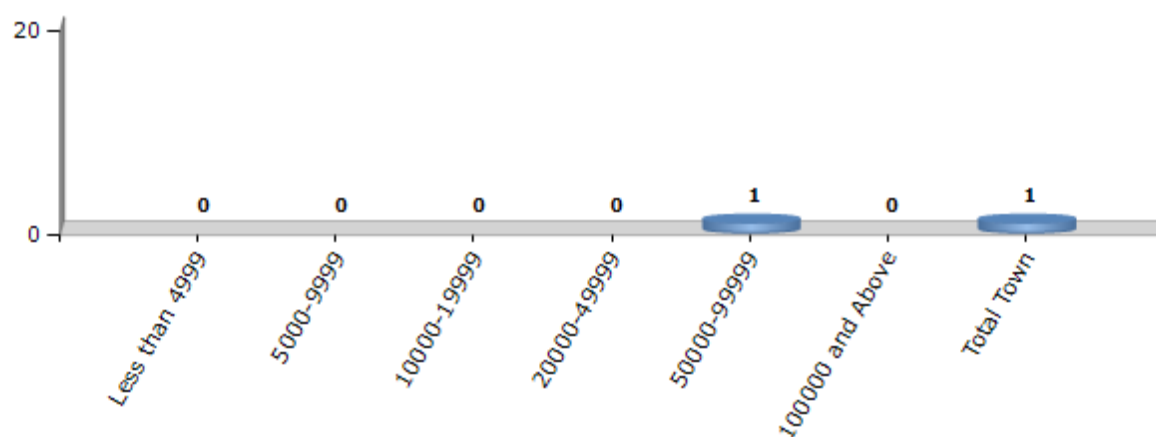
Number of Villages by Population Size - 2011



Number of Towns by Population Size - 2011

Less than 4999	5000-9999	10000-19999	20000-49999	50000-99999	100000 and Above	Total Town
0	0	0	0	1	0	1

Number of Towns by Population Size - 2011

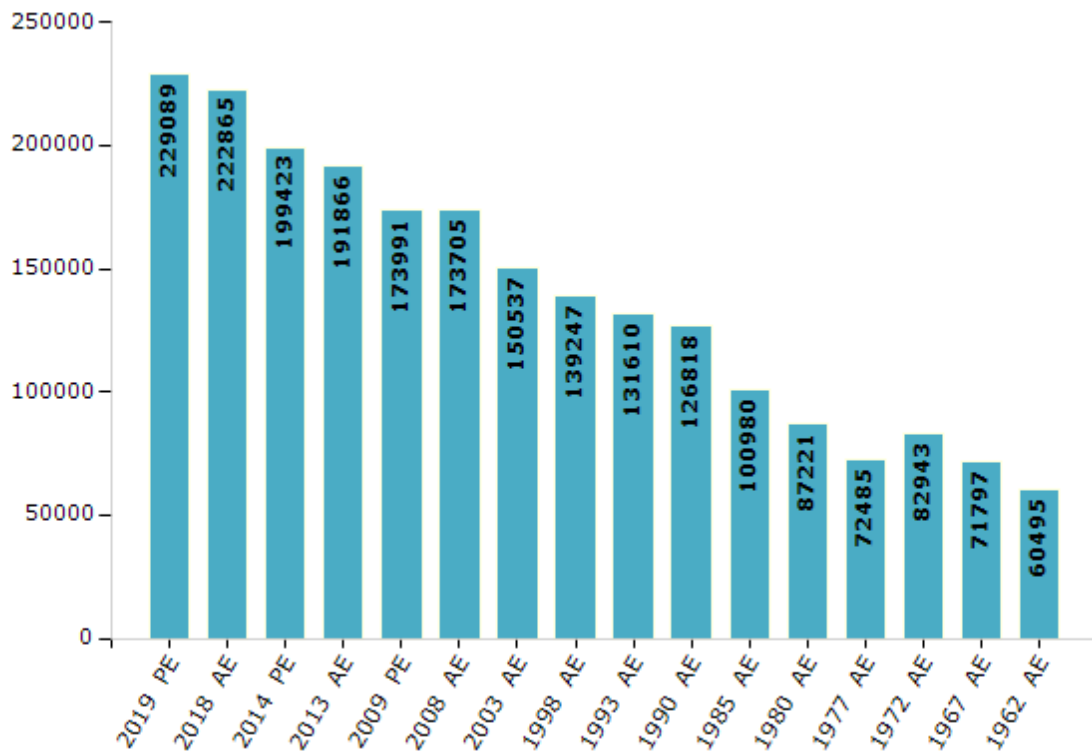


Electoral Features

Electors by Male & Female

Year	Male	Female	Others	Total	Year	Male	Female	Others	Total
2019 PE	120352	108737	0	229089	1993 AE	71240	60370	-	131610
2018 AE	117205	105660	0	222865	1990 AE	68986	57832	-	126818
2014 PE	105341	94082	0	199423	1985 AE	54289	46691	-	100980
2013 AE	101073	90793	0	191866	1980 AE	46339	40882	-	87221
2009 PE	91226	82765	-	173991	1977 AE	38131	34354	-	72485
2008 AE	90883	82822	-	173705	1972 AE	43448	39495	-	82943
2004 PE	-	-	-	-	1967 AE	-	-	-	71797
2003 AE	78881	71656	-	150537	1962 AE	-	-	-	60495
1999 PE	-	-	-	-	1957 AE	-	-	-	-
1998 AE	73694	65553	-	139247	1952 AE	-	-	-	-

Number of Electors

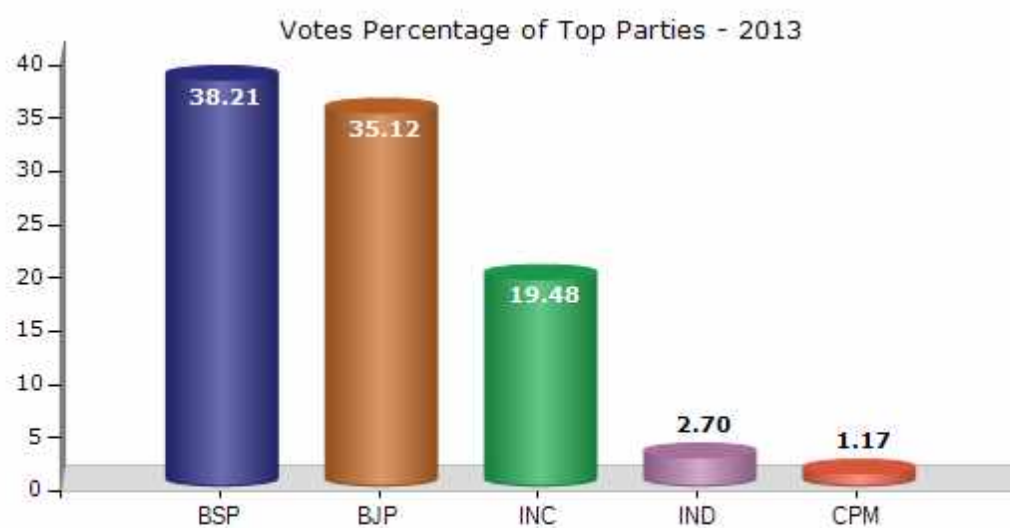


Note : AE : Assembly Election, PE : Assembly Segment of Parliamentary Election

Historical Summary Election Results

Summary Result of Assembly Election - 2013

Candidate Name	Party	Votes	Votes %
Manoj Kumar	BSP	59624	38.21
Kamla	BJP	54798	35.12
Krishna Poonia	INC	30401	19.48
Harisingh	IND	4209	2.7
Bhagatsingh	CPM	1822	1.17
Narendra Singh Tanwar	IND	1175	0.75
Anwarbeg	JGP	712	0.46
Jitender Kumar	IND	641	0.41
Ashok Kumar	IND	357	0.23
Rajveer	IND	346	0.22
Omprakash	IND	340	0.22
Tejsingh	BA S D	286	0.18
Lichhami Devi	RJVP	107	0.07
	NOTA	1212	0.78



Polling Station Level Election Results

Number and Name of Polling Stations (PS) (2018)

Number of Polling Stations	Name of Polling Stations	Number of Polling Stations	Name of Polling Stations
1	Govt. Aadarsh Senior Secondary School (East Part) Room No.9 Sidhmukh	22	Govt. Primary School Ramsara Tiba
2	Govt. Aadarsh Senior Secondary School (West Part) Sidhmukh	23	Govt. Aadarsh Senior Secondary School Bhawan (Right Part) Dumki
3	Shree Chanani Govt. Girls Senior Secondary School (Naya Bhawan) (East Part) Sidhmukh	24	Govt. Aadarsh Senior Secondary School Bhawan (Left Part) Dumki
4	Shree Chanani Govt. Girls Senior Secondary School (Naya Bhawan) (West Part) Sidhmukh	25	Govt. Senior Secondary School (Right Part) Dhanothi Bari
5	Govt. Primary School Sidhmukh	26	Govt. Senior Secondary School (Left Part) Dhanothi Bari
6	Govt. Upper Primary School Dhani Chhoti	27	Govt. Aadarsh Senior Secondary School (Right Part) Nyangal Chhoti
7	Govt. Aadarsh Senior Secondary School (Right Part) Dhani Bari	28	Govt. Aadarsh Senior Secondary School (Left Part) Nyangal Chhoti
8	Govt. Aadarsh Senior Secondary School (Left Part) Dhani Bari	29	Govt. Secondary School (Right Part) Nyangal Bari
9	Govt. Upper Primary School Sadpura	30	Govt. Secondary School (Left Part) Nyangal Bari
10	Govt. Upper Primary School Rajpuria	31	Govt. Secondary School (Left Part) Hansiyawas
11	Govt. Aadarsh Senior Secondary School Bhimsana	32	Govt. Secondary School (Right Part) Hansiyawas
12	Govt. Upper Primary School Dhangra	33	Govt. Aadarsh Senior Secondary School (Left Part) Dhigarla
13	Govt. Upper Primary School Dholia	34	Govt. Aadarsh Senior Secondary School (Middle Part) Dhigarla
14	Govt. Primary School Tunda Kheri	35	Govt. Aadarsh Senior Secondary School (Right Part) Dhigarla
15	Govt. Aadarsh Senior Secondary School Ramsara Tal	36	Govt. Senior Secondary School (Right Part) Chubakiya Tall
16	Govt. Aadarsh Senior Secondary School (North Part) Galar	37	Govt. Senior Secondary School (Left Part) Chubakiya Tall
17	Govt. Aadarsh Senior Secondary School (South Part) Galar	38	Govt. Aadarsh Senior Secondary School (Right Part) Chainpura Bara
18	Govt. Upper Primary School Rejdi	39	Govt. Aadarsh Senior Secondary School (Left Part) Chainpura Bara
19	Govt. Secondary School Dhanothi Chhoti	40	Govt. Secondary School (Left Part) Bass Kanjan
20	Govt. Aadarsh Senior Secondary School Tamba Kheri	41	Govt. Secondary School (Right Part) Bass Kanjan
21	Govt. Upper Primary School Chubkiyagarh	42	Govt. Aadarsh Senior Secondary School (Left Part) Ghanau

Contd....

Polling Station Level Election Results

Polling Station-wise Votes Secured by Overall Top Five Parties in Sadulpur Assembly in Assembly Election (AE) under Churu Parliamentary Constituency in Rajasthan (2018)

Number of Polling Station	Winner - Krishna Poonia (INC)	Runner-up - Manoj Nyangali (BSP)	3rd - Ram Singh Kaswan (BJP)	4th - Bhagat Singh (CPM)	5th - Rajpal (AAP)	NOTA	Other	Total Votes Secured
36	235	113	274	5	2	0	8	637
37	237	95	252	6	0	2	11	603
38	138	193	222	2	2	5	22	584
39	17	579	103	0	0	2	15	716
40	294	73	183	7	5	11	6	579
41	125	59	311	0	5	2	9	511
42	451	178	175	9	2	14	16	845
43	317	68	313	3	5	1	3	710
44	135	305	68	3	3	1	3	518
45	451	71	218	10	3	3	3	759
46	601	172	127	11	1	6	11	929
47	136	81	138	4	0	1	0	360
48	373	160	214	7	3	11	14	782
49	375	163	173	11	3	7	8	740
50	204	264	103	5	0	2	10	588
51	113	284	144	5	3	4	13	566
52	353	252	215	5	1	1	7	834
53	403	177	155	9	2	8	12	766
54	357	139	170	1	0	2	14	683
55	453	124	402	9	3	9	13	1013
56	220	150	114	2	0	1	1	488
57	177	265	206	1	2	2	6	659
58	257	448	215	10	1	2	14	947
59	211	154	259	3	1	1	2	631
60	243	175	226	2	3	2	2	653
61	221	157	293	5	3	1	13	693
62	227	154	261	2	1	4	4	653
63	320	212	145	2	1	2	7	689
64	329	48	295	6	2	1	3	684
65	113	156	116	0	12	0	0	397
66	237	157	184	3	5	3	11	600
67	297	112	104	2	0	2	2	519
68	352	117	240	2	3	0	7	721
69	328	124	327	6	6	6	24	821
70	165	307	319	6	0	2	14	813

Contd....

Polling Station Level Election Results

Winner, Runner-up and 3rd Party Position & Winning Margin According to Polling Stations in Sadulpur Assembly in Assembly Election (AE) under Churu Parliamentary Constituency in Rajasthan (2018)

Polling Station Number	Winner Party	Winner Votes (%)	Runner-up Party	Runner-up Votes (%)	Winning Margin Votes (%)	Third Party	Third Party Votes (%)	Other Votes (%)
71	BJP	325 (43.28)	BSP	256 (34.09)	69 (9.19)	INC	162 (21.57)	8 (1.07)
72	INC	275 (46.53)	BJP	197 (33.33)	78 (13.2)	BSP	113 (19.12)	6 (1.02)
73	INC	222 (52.48)	BJP	142 (33.57)	80 (18.91)	BSP	51 (12.06)	8 (1.89)
74	INC	165 (43.08)	BJP	128 (33.42)	37 (9.66)	BSP	81 (21.15)	9 (2.35)
75	INC	421 (41.68)	BJP	354 (35.05)	67 (6.63)	BSP	189 (18.71)	46 (4.55)
76	INC	267 (43.91)	BJP	217 (35.69)	50 (8.22)	BSP	112 (18.42)	12 (1.97)
77	BSP	537 (56.41)	INC	240 (25.21)	297 (31.2)	BJP	151 (15.86)	24 (2.52)
78	INC	234 (50.21)	BJP	161 (34.55)	73 (15.66)	BSP	68 (14.59)	3 (0.64)
79	BJP	177 (45.85)	INC	158 (40.93)	19 (4.92)	BSP	41 (10.62)	10 (2.59)
80	BSP	544 (55.45)	BJP	254 (25.89)	290 (29.56)	INC	135 (13.76)	48 (4.89)
81	BSP	503 (46.32)	INC	312 (28.73)	191 (17.59)	BJP	236 (21.73)	35 (3.22)
82	BSP	530 (57.24)	INC	214 (23.11)	316 (34.13)	BJP	152 (16.41)	30 (3.24)
83	BSP	453 (49.94)	INC	218 (24.04)	235 (25.9)	BJP	213 (23.48)	23 (2.54)
84	BSP	402 (51.47)	BJP	224 (28.68)	178 (22.79)	INC	138 (17.67)	17 (2.18)
85	BSP	356 (40.14)	INC	255 (28.75)	101 (11.39)	BJP	246 (27.73)	30 (3.38)
86	INC	385 (57.21)	BJP	139 (20.65)	246 (36.56)	BSP	136 (20.21)	13 (1.93)
87	INC	429 (50.71)	BSP	202 (23.88)	227 (26.83)	BJP	182 (21.51)	33 (3.9)
88	INC	418 (54.93)	BSP	226 (29.7)	192 (25.23)	BJP	96 (12.61)	21 (2.76)
89	INC	618 (60.41)	BSP	213 (20.82)	405 (39.59)	BJP	168 (16.42)	24 (2.35)
90	INC	705 (66.01)	BSP	194 (18.16)	511 (47.85)	BJP	150 (14.04)	19 (1.78)
91	INC	529 (56.28)	BSP	269 (28.62)	260 (27.66)	BJP	136 (14.47)	6 (0.64)
92	INC	496 (58.7)	BSP	224 (26.51)	272 (32.19)	BJP	105 (12.43)	20 (2.37)
93	BSP	395 (73.28)	BJP	93 (17.25)	302 (56.03)	INC	46 (8.53)	5 (0.93)
94	BSP	307 (57.6)	BJP	144 (27.02)	163 (30.58)	INC	78 (14.63)	4 (0.75)
95	INC	325 (44.34)	BSP	250 (34.11)	75 (10.23)	BJP	137 (18.69)	21 (2.86)
96	BSP	351 (38.4)	BJP	302 (33.04)	49 (5.36)	INC	220 (24.07)	41 (4.49)
97	BSP	444 (41.73)	INC	344 (32.33)	100 (9.4)	BJP	249 (23.4)	27 (2.54)
98	BSP	473 (60.33)	BJP	212 (27.04)	261 (33.29)	INC	88 (11.22)	11 (1.4)
99	BSP	334 (69.29)	BJP	97 (20.12)	237 (49.17)	INC	47 (9.75)	4 (0.83)
100	BSP	607 (75.59)	BJP	129 (16.06)	478 (59.53)	INC	48 (5.98)	19 (2.37)
101	BSP	381 (40.49)	INC	339 (36.03)	42 (4.46)	BJP	204 (21.68)	17 (1.81)
102	INC	185 (35.71)	BJP	165 (31.85)	20 (3.86)	BSP	145 (27.99)	23 (4.44)
102A	INC	243 (41.05)	BSP	198 (33.45)	45 (7.6)	BJP	129 (21.79)	22 (3.72)
103	BSP	509 (56.68)	BJP	181 (20.16)	328 (36.52)	INC	162 (18.04)	46 (5.12)
104	BSP	627 (57.26)	INC	230 (21)	397 (36.26)	BJP	210 (19.18)	28 (2.56)

Contd....

Socio-Economic Amenities - Rural

Access to Education Facilities

Particulars	Number of Village (% of Population)				
	Available	Not Available	If Not Available (Distance of Nearest Facility)		
			A	B	C
Govt. Primary School	141 (96)	25 (4)	2 (0)	1 (0)	0 (0)
Private Primary School	95 (78)	71 (22)	15 (2)	6 (1)	1 (0)
Govt. Middle School	93 (81)	73 (19)	21 (5)	5 (1)	1 (0)
Private Middle School	76 (64)	90 (36)	17 (4)	13 (3)	1 (0)
Govt. Secondary School	60 (62)	106 (38)	49 (16)	29 (10)	5 (3)
Private Secondary School	39 (41)	127 (59)	7 (2)	5 (2)	3 (1)
Govt. Senior Secondary School	18 (26)	148 (74)	29 (13)	66 (28)	26 (15)
Private Senior Secondary School	17 (17)	149 (83)	6 (4)	5 (2)	3 (2)
Govt. Arts and Science Degree College	0 (0)	166 (100)	1 (0)	6 (2)	21 (14)
Private Arts and Science Degree College	3 (6)	163 (94)	8 (2)	28 (16)	99 (60)
Govt. Engineering College	0 (0)	166 (100)	0 (0)	0 (0)	10 (3)
Private Engineering College	0 (0)	166 (100)	2 (1)	4 (3)	150 (94)
Govt. Medicine College	0 (0)	166 (100)	0 (0)	0 (0)	78 (45)
Private Medicine College	0 (0)	166 (100)	0 (0)	0 (0)	88 (55)
Govt. Management Institute	0 (0)	166 (100)	0 (0)	0 (0)	21 (10)
Private Management Institute	1 (1)	165 (99)	2 (1)	4 (2)	138 (87)
Govt. Polytechnic	0 (0)	166 (100)	0 (0)	0 (0)	57 (37)
Private Polytechnic	1 (1)	165 (99)	0 (0)	0 (0)	108 (63)
Govt. Vocational Training School/ITI	0 (0)	166 (100)	1 (0)	2 (0)	28 (20)
Private Vocational Training School/ITI	1 (1)	165 (99)	3 (2)	19 (8)	112 (69)
Govt. Non Formal Training Centre	0 (0)	166 (100)	0 (0)	3 (1)	59 (35)
Private Non Formal Training Centre	0 (0)	166 (100)	3 (1)	15 (6)	86 (57)
Govt. School For Disabled	0 (0)	166 (100)	0 (0)	0 (0)	78 (47)
Private School For Disabled	0 (0)	166 (100)	0 (0)	0 (0)	88 (53)
Government Others	0 (0)	166 (100)	0 (0)	0 (0)	0 (0)
Private Others	0 (0)	166 (100)	0 (0)	0 (0)	0 (0)

Note : Distance A : Less than 5 km; B : Between 5-10 km; C : 10+ km.; Source : Data Analysis is based on 2011 Census.

DISCLAIMER

The Terms of Use and Disclaimer of Datanet India Private Limited (hereinafter referred to as "Datanet") for use of this analysis report of **Sadulpur Assembly Constituency (Sadulpur Vidhan Sabha)** :-

1. **Assembly Factbook™** is a Registered Trade Mark owned by Datanet.
2. All the maps are sketched and graphical representation only and have not been drawn to the scale and also not to represent the actual geographical area or boundary of the unit.
3. The data for the aforesaid analysis is based on authentic sources and has been culled from the various publications of Census, CSO and NSSO for district and block level data, various central and state government departments, Central & State Elections Commissions and the concerned Returning Officers' releases, Electoral Rolls, Election results and allied publications, internal assessment, surveys, estimates and analysis. Therefore, certain adjustment of data at micro level may have been done to arrive closer to the macro data.
4. Data have been provided on an "As Is" and "As AVAILABLE" basis
5. The colours shown in the maps or diagram and charts of a particular party, alliance or AC are indicative and do not represent them.
6. This publication which includes maps, sheets, graphs and data would be the property under copyright of Datanet only. The user may use these for its internal study, analysis and research purposes. It's public display, re-selling or any commercial uses by the user are not allowed.
7. Datanet has taken due care and caution in compilation and processing of data and allied information, but does not guarantee the accuracy, adequacy or completeness of any information/analysis and will be not responsible for any errors or omissions or for the results obtained from the use of such information/analysis.
8. All the contents for the publication have been culled from various authentic sources and Datanet reasonably believes such sources to be reliable, but does not make any representations, express or implied as to the accuracy or fitness of use of such information. The information or contents of the information/analysis do not constitute advice and should not be relied upon in making (or refraining from making) any decision. Any reliance placed upon the information provided by Datanet is the sole responsibility and strictly at the user's risk.
9. In no event will Datanet be liable for any damages (including, without limitation, damages for loss of business projects, or loss of profits) arising in contract, tort or otherwise from the use of or inability to use any of its contents, or from any action taken (or refrained from being taken) as a result of using the analysis or any of its contents. Datanet its directors, owners, editors, officials, employees, distributor and agents or any associate will not be liable for any errors in the information contained or any consequences arising from the use of the contents of the provided information/analysis.
10. If any provision of these terms and conditions is held invalid or illegal or unenforceable for any reason by any court of competent jurisdiction, such provision shall be severed and the remainder of provisions of the terms and conditions shall continue in full force and effect as if the Term of Use had been executed with the invalid, illegal or unenforceable provision eliminated.
11. If there are any discrepancies in the information provided, please bring it to attention of Datanet for suitable rectification measures.

**Buy Online This Complete Book At
Datanet India eBooks Store**

www.indiastatpublications.com

or go directly at

**[http://www.indiastatpublications.com/
Assembly_factbook/Rajasthan/Churu/ Sadulpur](http://www.indiastatpublications.com/Assembly_factbook/Rajasthan/Churu/Sadulpur)**

 **indiastat**elections

ISBN : 978-93-87293-74-8



9 789387 293748