



Rajasthan

Assembly Factbook™

Sujangarh Assembly Constituency



Key Electoral Data of Sujangarh
Assembly Constituency (Vidhan Sabha)

Rajasthan
Assembly FactbookTM
Sujangarh Assembly Constituency



Sujangarh Vidhan Sabha

Editor & Director

Dr. R.K. Thukral

Research Editor

Dr. Shafeeq Rahman

Compiled, Researched and Published by Datanet India Pvt. Ltd.

D-100, 1st Floor,

Okhla Industrial Area, Phase-I,
New Delhi- 110020.

Ph.: 91-11- 43580781-84

Email : support@indiastatpublications.com

Website : www.indiastatelections.com

Online Book Store :

www.indiastatpublications.com

Report No. : AFB/RJ-024-0125

ISBN : 978-93-87293-86-1

First Edition : January, 2018

Eighth Updated Edition : January, 2025

Price : Rs. 11500/-

US\$ 310

© Datanet India Pvt. Ltd.

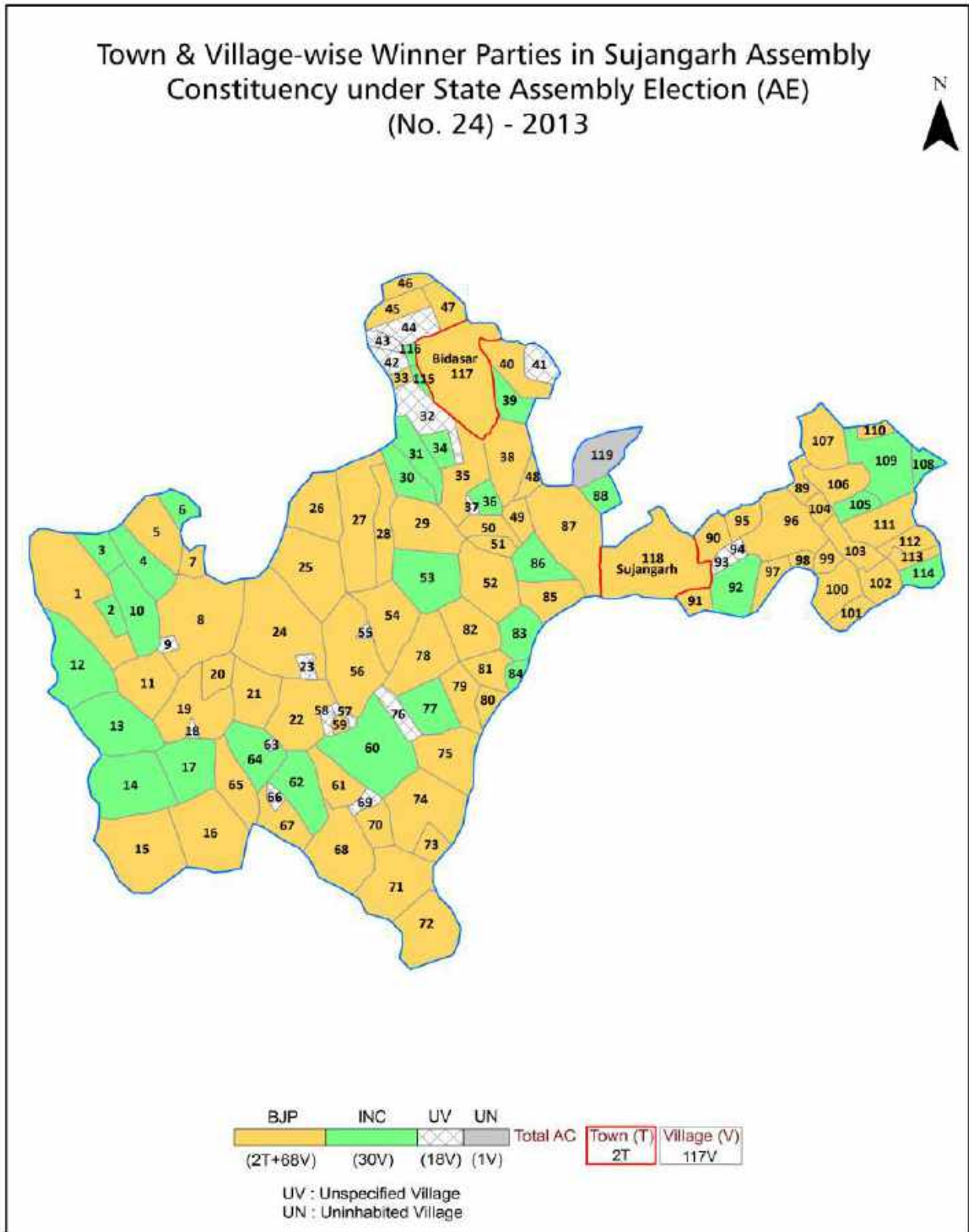
All rights reserved. No part of this book may be reproduced, stored in a retrieval system or transmitted in any form or by any means, mechanical photocopying, photographing, scanning, recording or otherwise without the prior written permission of the publisher. Please refer to Disclaimer at page no. 216 for the use of this publication.

Printed in India

Contents

No.	Particulars	Page No.
	Introduction	
1	Assembly Constituency - (Vidhan Sabha) at a Glance Features of Assembly as per Delimitation Commission of India (2008)	1-2
	Location and Political Maps	
2	Location Map Boundaries of Assembly Constituency - (Vidhan Sabha) in District Boundaries of Assembly Constituency under Parliamentary Constituency - (Lok Sabha) Town & Village-wise Winner Parties- 2024, 2023, 2019, 2018, 2014, 2013, 2009 and 2008	3-11
	Administrative Setup (2011)	
3	District Sub-district Towns Villages Inhabited Villages Uninhabited Villages Village Panchayat Intermediate Panchayat	12-18
	Demographics (2011)	
4	Population Households Rural/Urban Population Towns and Villages by Population Size Sex Ratio (Total & 0-6 Years) Religious Population Social Population Literacy Rate	19-20
	Electoral Features	
5	Important Dates of Last Elections Held Electors by Gender Service Electors Voters Voters Turnout Polling Stations & Average Number of Electors per Polling Station Electors by Age Group Present Elected Representatives	21-26
	Historical Summary Election Results	
6	Vote Share of Major Parties Winning Margin (Number & Percentage Polarity of Parties Summary Result of Assembly Segment of Parliamentary Elections 2024, 2019, 2014, 2009, 2004 and 1999 Summary Result of Assembly Elections 2023, 2018, 2013, 2008, 2003, 1998, 1993, 1990, 1985, 1980, 1977, 1972, 1967, 1962, 1957 and 1952	27-50
	Polling Station Level Election Results	
7	Name and Number of Polling Station 2024, 2023, 2019, 2018, 2014, 2013, 2009 and 2008 Polling Station-wise Electors, Voters & Voters Turnout 2024, 2023, 2019, 2018, 2014, 2013, 2009 and 2008 Polling Station wise Elections Results 2024, 2023, 2019, 2018, 2014, 2013, 2009 and 2008	51-196
	Share of Assembly Constituency	
8	Share of Assembly Constituency - (Vidhan Sabha) in State, District and Parliamentary Constituency - (Lok Sabha)	197
	Socio-Economic Amenities (2011)	
9	Access to Administrative Units Agricultural, Manufacturing and Industrial Commodities Demographic Indicators Education Health & Manpower Drinking Water Supply Sanitation Entertainment and Recreations Infrastructure Power Food Allocation Distribution and Marketing of Agriculture Commodities Infrastructure Transport and Road Infrastructure Communication Banking and Financial Services Land Use Irrigation Source	199-213
10	Abbreviation & Sources	214-215
11	Disclaimer	216

Location & Political Map



Administrative Setup

List of Village Panchayat & Intermediate Panchayat (Block) Name - 2011

Village Name	Village Panchayat Name	Intermediate Panchayat Name
Aidanpura	Amarsar	Sujangarh
Amarsar	Amarsar	Sujangarh
Asarasar	Sadoo Chhoti	Sujangarh
Badhsar	Badhsar	Sujangarh
Baghsara (East)	Shobhasar	Sujangarh
Baghsara Athuna	Baghsara Athuna	Sujangarh
Bairasar	Bamboo	Sujangarh
Balera	Balera	Sujangarh
Bamboo	Bamboo	Sujangarh
Bara	Charla	Sujangarh
Basiathuni	Mundra	Sujangarh
Benatha Jogliya	Dunkar	Sujangarh
Benatha Umji	Dunkar	Sujangarh
Bhagiwad	Gudabari	Sujangarh
Bhaseena	Bhaseena	Sujangarh
Bheenwsar	Bheenwsar	Sujangarh
Bhom Bobasar	Bobasar Bidawatan	Sujangarh
Bhom Gondusar	Untalad	Sujangarh
Bhom Jyak	Kalyansar	Sujangarh
Bhom Nabbasar	Kalyansar	Sujangarh
Bhom Parewara	Parewara	Sujangarh
Bhom Telap	Baghsara Athuna	Sujangarh
Bhomiya	Iyara	Sujangarh
Bhomsadoo	Sadoo Chhoti	Sujangarh
Bilanga	Sarothiya	Sujangarh
Bobasar Bidawatan	Bobasar Bidawatan	Sujangarh
Bobasar Charnan	Bobasar Bidawatan	Sujangarh
Chak Ghantiyal	Kalero Ki Dhani	Sujangarh
Chariya	Murdakiya	Sujangarh

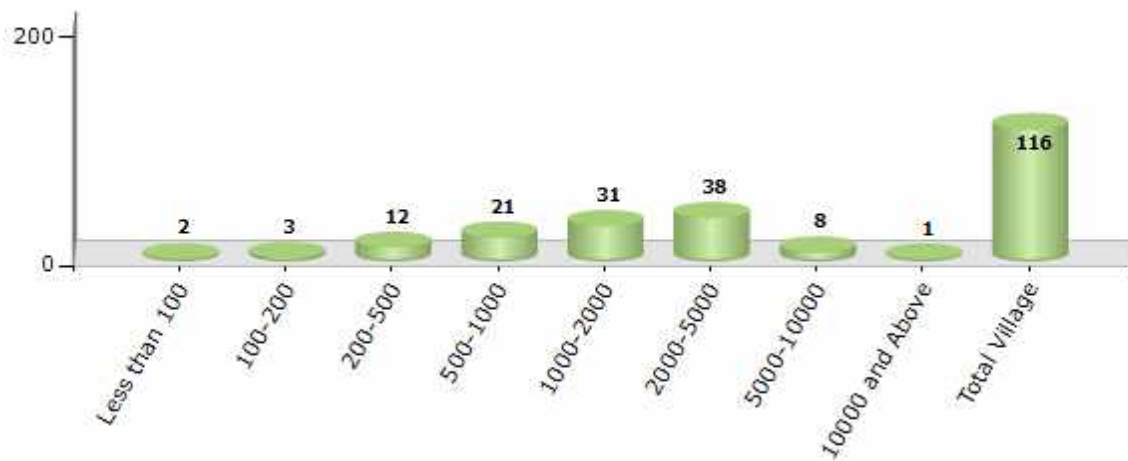
Contd....

Demographic

Number of Villages by Population Size - 2011

Less than 100	100-200	200-500	500-1000	1000-2000	2000-5000	5000-10000	10000 and Above	Total Village
2	3	12	21	31	38	8	1	116

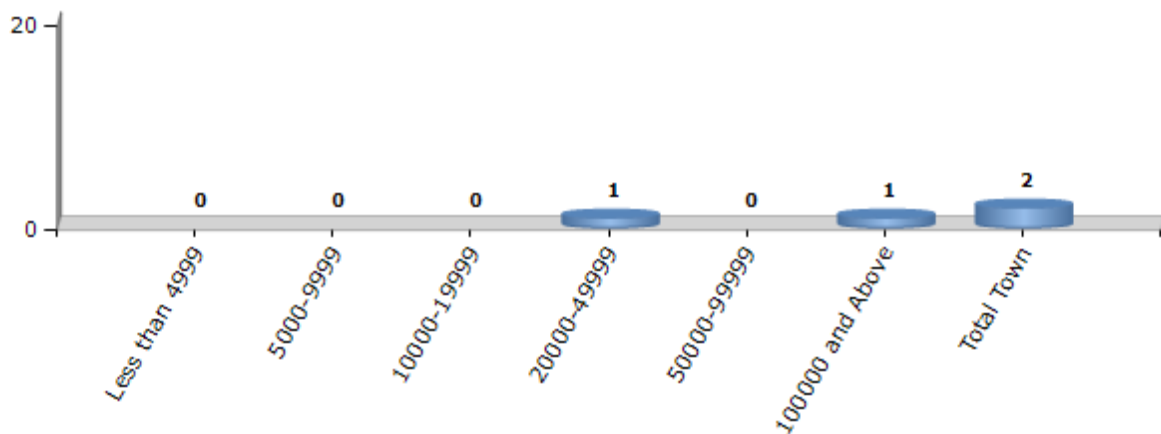
Number of Villages by Population Size - 2011



Number of Towns by Population Size - 2011

Less than 4999	5000-9999	10000-19999	20000-49999	50000-99999	100000 and Above	Total Town
0	0	0	1	0	1	2

Number of Towns by Population Size - 2011

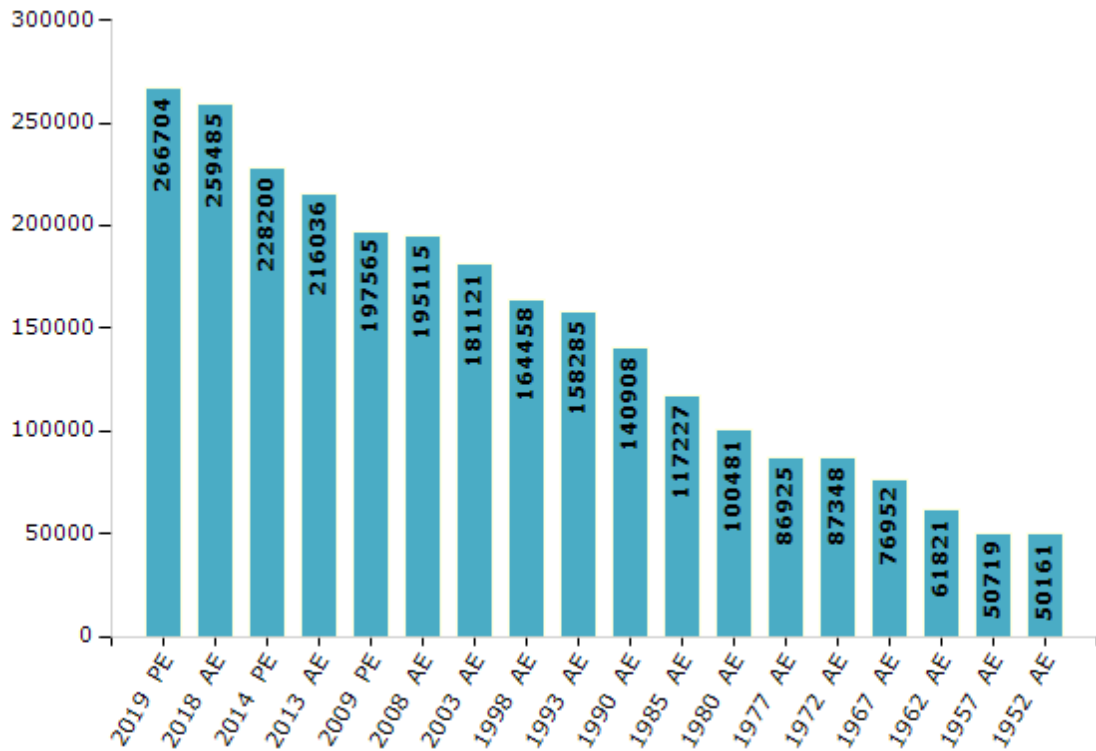


Electoral Features

Electors by Male & Female

Year	Male	Female	Others	Total	Year	Male	Female	Others	Total
2019 PE	139451	127252	1	266704	1993 AE	82824	75461	-	158285
2018 AE	135774	123710	1	259485	1990 AE	73543	67365	-	140908
2014 PE	119635	108564	1	228200	1985 AE	60189	57038	-	117227
2013 AE	112856	103179	1	216036	1980 AE	50416	50065	-	100481
2009 PE	103590	93975	-	197565	1977 AE	42661	44264	-	86925
2008 AE	101508	93607	-	195115	1972 AE	42990	44358	-	87348
2004 PE	-	-	-	-	1967 AE	-	-	-	76952
2003 AE	94048	87073	-	181121	1962 AE	-	-	-	61821
1999 PE	-	-	-	-	1957 AE	-	-	-	50719
1998 AE	86700	77758	-	164458	1952 AE	-	-	-	50161

Number of Electors

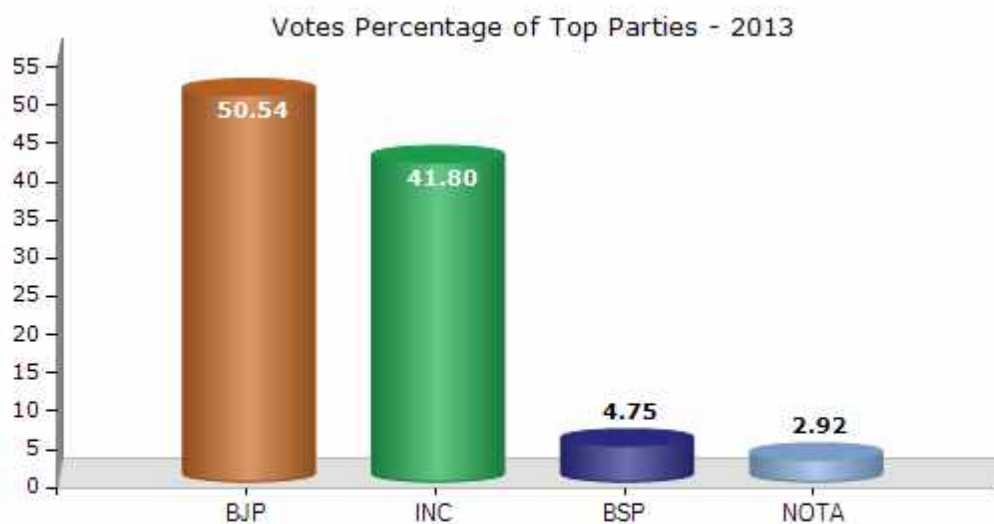


Note : AE : Assembly Election, PE : Assembly Segment of Parliamentary Election

Historical Summary Election Results

Summary Result of Assembly Election - 2013

Candidate Name	Party	Votes	Votes %
Khemaram	BJP	78920	50.54
Master Bhanwarlal	INC	65271	41.8
Sitaram	BSP	7415	4.75
	NOTA	4554	2.92



Polling Station Level Election Results

Number and Name of Polling Stations (PS) (2018)

Number of Polling Stations	Name of Polling Stations	Number of Polling Stations	Name of Polling Stations
1	Govt. Adarsh Sec. School Building Katar Bari	22	Govt. Adarsh Sec. School Building (Left Side) Kandhalsar Room No. 3
2	Govt. Sr. Sec. School Building (Right Side) Katar Chhoti	23	Govt. Adarsh Sr. Sec. School Building (Right Side) Badhsar
3	Govt. Sr. Sec. School Building (Left Side) Katar Chhoti	24	Govt. Adarsh Sr. Sec. School Building (Middle Side) Badhsar
4	Govt. Sec. School New Building (Right Side) Gevarsar	25	Govt. Adarsh Sr. Sec. School Building (Left Side) Badhsar
5	Govt. Sec. School New Building (Left Side) Gevarsar	26	Govt. Girls Sec. School Building (Left Side) Lalgarh
6	Govt. Adarsh Sec. School Building Sajansar	27	Govt. Girls Sec. School Building (Right Side) Lalgarh
7	Govt. Sec. School Building (Right Side) Reda	28	Shahid Rajendra Singh Govt. Adarsh Sr. Sec. School Building (Left Side) Lalgarh
8	Govt. Sec. School Building (Left Side) Reda	29	Shahid Rajendra Singh Govt. Adarsh Sr. Sec. School Building (Right Side) Lalgarh
9	Govt. Upper Primary School Building Soniyasar Udaykarnotan	30	Govt. Adarsh Sr. Sec. School Building (Right Side) Jogalsar
10	Govt. Upper Primary School Building Soniyasar Sukhram	31	Govt. Adarsh Sr. Sec. School Building (Right Middle Side) Jogalsar
11	Govt. Adarsh Sr. Sec. School Building (Left Side) Tehandesar Room No. 9	32	Govt. Adarsh Sr. Sec. School Building (Middle Side) Jogalsar
12	Govt. Adarsh Sr. Sec. School Building (Right Side) Tehandesar	33	Govt. Adarsh Sr. Sec. School Building (Left Side) Jogalsar
13	Govt. Adarsh Sr. Sec. School Building (Left Side) Tehandesar	34	Govt. Sec. School Building (Right Side) Nodiya
14	Govt. Adrash Sr. Sec. School Building (Right Side) Sadu Badi Room No. 1	35	Govt. Sec. School Building (Left Side) Nodiya
15	Govt. Adrash Sr. Sec. School Building (Left Side) Sadu Badi Room No. 7	36	Govt. New Primary School Building (Left Side) Kalyansar
16	Govt. Upper Primary School Building (Right Side) Sadu Badi	37	Govt. New Primary School Building (Right Side) Kalyansar
17	Govt. Upper Primary School Building (Left Side) Sadu Badi	38	Govt. Sec. School Building (Left Side) Nabbasar
18	Govt. Sec. School Building (East Side) Amarsar	39	Govt. Sec. School Building (Right Side) Nabbasar
19	Govt. Sec. School Building (North Side) Amarsar	40	Govt. Sec. School Building (Left Side) Jyak Room No. 3
20	Govt. Upper Primary School Building Malasar	41	Govt. Sec. School Building (Right Side) Jyak Room No. 1
21	Govt. Adarsh Sec. School Building (Right Side) Kandhalsar Room No. 1	42	Govt. Upper Primary School Building Aasarsar

Contd....

Polling Station Level Election Results

Polling Station-wise Votes Secured by Overall Top Five Parties in Sujangarh Assembly in Assembly Election (AE) under Churu Parliamentary Constituency in Rajasthan (2018)

Number of Polling Station	Winner - Master Bhanwarlal Meghwal (INC)	Runner-up - Khemaram (BJP)	3rd - Santosh Meghwal (IND)	4th - Sitaram (BSP)	5th - Rameshwarlal (IND)	NOTA	Other	Total Votes Secured
36	55	266	82	13	7	3	4	430
37	323	81	123	35	9	19	11	601
38	200	101	86	12	3	4	13	419
39	295	126	168	51	13	31	31	715
40	306	63	176	67	8	11	19	650
41	199	94	252	16	8	19	21	609
42	377	34	123	116	8	10	12	680
43	217	182	255	48	68	17	29	816
44	470	119	169	35	38	26	25	882
45	216	123	42	50	24	19	23	497
46	243	192	12	74	13	13	13	560
47	361	239	196	11	9	11	13	840
48	243	191	313	6	6	8	20	787
49	424	81	159	38	7	21	20	750
50	171	141	153	114	8	11	18	616
51	463	25	242	22	11	26	33	822
52	320	104	166	25	12	19	23	669
53	292	140	204	71	8	11	21	747
54	418	32	160	75	14	18	31	748
55	370	80	251	15	11	8	12	747
56	200	84	354	71	16	37	32	794
57	496	65	230	11	11	16	23	852
58	301	35	427	7	10	18	24	822
59	391	41	464	37	14	34	32	1013
60	232	261	162	9	38	16	14	732
61	376	321	93	7	26	12	16	851
62	250	336	153	57	21	14	19	850
63	235	248	118	7	16	15	6	645
64	344	219	123	17	5	25	17	750
65	606	59	51	43	27	18	25	829
66	524	73	53	93	16	8	9	776
67	165	60	290	11	2	10	19	557
68	152	57	274	11	4	6	16	520
69	398	58	328	22	6	7	17	836
70	253	60	406	22	6	24	38	809

Contd....

Polling Station Level Election Results

Winner, Runner-up and 3rd Party Position & Winning Margin According to Polling Stations in Sujargarh Assembly in Assembly Election (AE) under Churu Parliamentary Constituency in Rajasthan (2018)

Polling Station Number	Winner Party	Winner Votes (%)	Runner-up Party	Runner-up Votes (%)	Winning Margin Votes (%)	Third Party	Third Party Votes (%)	Other Votes (%)
71	INC	434 (63.08)	BJP	130 (18.9)	304 (44.18)	IND (SM)	94 (13.66)	30 (4.36)
72	INC	588 (70.59)	BJP	130 (15.61)	458 (54.98)	IND (SM)	69 (8.28)	46 (5.52)
73	IND (SM)	226 (39.51)	INC	219 (38.29)	7 (1.22)	BJP	83 (14.51)	44 (7.69)
74	INC	283 (37.48)	IND (SM)	282 (37.35)	1 (0.13)	BSP	81 (10.73)	109 (14.44)
75	INC	634 (89.04)	IND (SM)	35 (4.92)	599 (84.12)	BJP	26 (3.65)	17 (2.39)
76	INC	440 (75.99)	IND (SM)	69 (11.92)	371 (64.07)	BJP	34 (5.87)	36 (6.22)
77	INC	263 (36.63)	IND (SM)	198 (27.58)	65 (9.05)	BJP	177 (24.65)	80 (11.14)
78	INC	215 (38.95)	IND (SM)	213 (38.59)	2 (0.36)	BJP	72 (13.04)	52 (9.42)
79	INC	352 (47)	IND (SM)	288 (38.45)	64 (8.55)	BJP	58 (7.74)	51 (6.81)
80	INC	441 (58.88)	IND (SM)	169 (22.56)	272 (36.32)	BJP	43 (5.74)	96 (12.82)
81	INC	283 (53.4)	BJP	112 (21.13)	171 (32.27)	IND (SM)	103 (19.43)	32 (6.04)
82	IND (SM)	237 (63.71)	INC	105 (28.23)	132 (35.48)	BJP	10 (2.69)	20 (5.38)
83	IND (SM)	174 (41.13)	BJP	114 (26.95)	60 (14.18)	INC	84 (19.86)	51 (12.06)
84	IND (SM)	153 (41.69)	INC	127 (34.6)	26 (7.09)	BSP	38 (10.35)	49 (13.35)
85	IND (SM)	332 (56.85)	INC	171 (29.28)	161 (27.57)	BJP	24 (4.11)	57 (9.76)
86	IND (SM)	140 (42.17)	BSP	61 (18.37)	79 (23.8)	INC	59 (17.77)	72 (21.69)
87	IND (SM)	263 (41.55)	BJP	177 (27.96)	86 (13.59)	INC	158 (24.96)	35 (5.53)
88	BJP	222 (40.36)	INC	187 (34)	35 (6.36)	IND (SM)	120 (21.82)	21 (3.82)
89	BJP	337 (53.66)	INC	160 (25.48)	177 (28.18)	IND (SM)	115 (18.31)	16 (2.55)
90	BJP	313 (45.76)	INC	186 (27.19)	127 (18.57)	IND (SM)	154 (22.51)	31 (4.53)
91	IND (SM)	301 (35.88)	BJP	294 (35.04)	7 (0.84)	INC	165 (19.67)	79 (9.42)
92	BJP	277 (31.73)	INC	276 (31.62)	1 (0.11)	IND (SM)	263 (30.13)	57 (6.53)
93	BJP	334 (39.43)	INC	294 (34.71)	40 (4.72)	IND (SM)	179 (21.13)	40 (4.72)
94	BJP	217 (38.96)	INC	192 (34.47)	25 (4.49)	IND (SM)	126 (22.62)	22 (3.95)
95	INC	309 (44.33)	BJP	193 (27.69)	116 (16.64)	IND (SM)	167 (23.96)	28 (4.02)
96	INC	647 (88.15)	IND (SM)	31 (4.22)	616 (83.93)	BJP	29 (3.95)	27 (3.68)
97	INC	186 (41.61)	BJP	138 (30.87)	48 (10.74)	IND (SM)	101 (22.6)	22 (4.92)
98	INC	417 (46.44)	IND (SM)	298 (33.18)	119 (13.26)	BJP	126 (14.03)	57 (6.35)
99	INC	661 (77.22)	IND (SM)	126 (14.72)	535 (62.5)	BJP	26 (3.04)	43 (5.02)
100	INC	600 (68.81)	IND (SM)	110 (12.61)	490 (56.2)	BJP	102 (11.7)	60 (6.88)
101	INC	530 (51.21)	IND (SM)	319 (30.82)	211 (20.39)	BJP	102 (9.86)	84 (8.12)
102	INC	520 (72.52)	IND (SM)	125 (17.43)	395 (55.09)	BJP	32 (4.46)	40 (5.58)
103	INC	513 (73.29)	IND (SM)	147 (21)	366 (52.29)	BJP	18 (2.57)	22 (3.14)
104	BJP	218 (51.05)	INC	143 (33.49)	75 (17.56)	IND (SM)	35 (8.2)	31 (7.26)
105	INC	525 (67.83)	BJP	139 (17.96)	386 (49.87)	IND (SM)	76 (9.82)	34 (4.39)

Contd....

Socio-Economic Amenities - Rural

Access to Education Facilities

Particulars	Number of Village (% of Population)				
	Available	Not Available	If Not Available (Distance of Nearest Facility)		
			A	B	C
Govt. Primary School	100 (98)	16 (2)	3 (0)	2 (0)	0 (0)
Private Primary School	71 (84)	45 (16)	7 (1)	3 (1)	1 (0)
Govt. Middle School	75 (90)	41 (10)	14 (2)	8 (2)	4 (1)
Private Middle School	55 (71)	61 (29)	3 (1)	2 (0)	1 (0)
Govt. Secondary School	62 (82)	54 (18)	24 (7)	14 (4)	6 (2)
Private Secondary School	32 (52)	84 (48)	2 (1)	2 (1)	2 (1)
Govt. Senior Secondary School	17 (32)	99 (68)	21 (12)	33 (25)	17 (8)
Private Senior Secondary School	17 (30)	99 (70)	5 (4)	7 (5)	7 (4)
Govt. Arts and Science Degree College	0 (0)	116 (100)	2 (1)	10 (5)	70 (59)
Private Arts and Science Degree College	1 (4)	115 (96)	3 (1)	10 (10)	20 (19)
Govt. Engineering College	0 (0)	116 (100)	0 (0)	0 (0)	68 (58)
Private Engineering College	0 (0)	116 (100)	0 (0)	0 (0)	48 (42)
Govt. Medicine College	0 (0)	116 (100)	0 (0)	1 (0)	102 (83)
Private Medicine College	0 (0)	116 (100)	0 (0)	0 (0)	13 (17)
Govt. Management Institute	0 (0)	116 (100)	0 (0)	0 (0)	79 (58)
Private Management Institute	0 (0)	116 (100)	0 (0)	0 (0)	37 (42)
Govt. Polytechnic	0 (0)	116 (100)	0 (0)	1 (0)	91 (75)
Private Polytechnic	0 (0)	116 (100)	0 (0)	0 (0)	24 (24)
Govt. Vocational Training School/ITI	0 (0)	116 (100)	1 (0)	4 (2)	92 (79)
Private Vocational Training School/ITI	0 (0)	116 (100)	1 (2)	4 (2)	13 (13)
Govt. Non Formal Training Centre	0 (0)	116 (100)	0 (0)	1 (1)	74 (64)
Private Non Formal Training Centre	0 (0)	116 (100)	1 (0)	3 (1)	37 (34)
Govt. School For Disabled	0 (0)	116 (100)	0 (0)	0 (0)	38 (31)
Private School For Disabled	0 (0)	116 (100)	0 (0)	0 (0)	78 (69)
Government Others	0 (0)	116 (100)	0 (0)	0 (0)	0 (0)
Private Others	0 (0)	116 (100)	0 (0)	0 (0)	0 (0)

Note : Distance A : Less than 5 km; B : Between 5-10 km; C : 10+ km.; Source : Data Analysis is based on 2011 Census.

DISCLAIMER

The Terms of Use and Disclaimer of Datanet India Private Limited (hereinafter referred to as "Datanet") for use of this analysis report of **Sujangarh Assembly Constituency (Sujangarh Vidhan Sabha)** :-

1. **Assembly Factbook™** is a Registered Trade Mark owned by Datanet.
2. All the maps are sketched and graphical representation only and have not been drawn to the scale and also not to represent the actual geographical area or boundary of the unit.
3. The data for the aforesaid analysis is based on authentic sources and has been culled from the various publications of Census, CSO and NSSO for district and block level data, various central and state government departments, Central & State Elections Commissions and the concerned Returning Officers' releases, Electoral Rolls, Election results and allied publications, internal assessment, surveys, estimates and analysis. Therefore, certain adjustment of data at micro level may have been done to arrive closer to the macro data.
4. Data have been provided on an "As Is" and "As AVAILABLE" basis
5. The colours shown in the maps or diagram and charts of a particular party, alliance or AC are indicative and do not represent them.
6. This publication which includes maps, sheets, graphs and data would be the property under copyright of Datanet only. The user may use these for its internal study, analysis and research purposes. It's public display, re-selling or any commercial uses by the user are not allowed.
7. Datanet has taken due care and caution in compilation and processing of data and allied information, but does not guarantee the accuracy, adequacy or completeness of any information/analysis and will be not responsible for any errors or omissions or for the results obtained from the use of such information/analysis.
8. All the contents for the publication have been culled from various authentic sources and Datanet reasonably believes such sources to be reliable, but does not make any representations, express or implied as to the accuracy or fitness of use of such information. The information or contents of the information/analysis do not constitute advice and should not be relied upon in making (or refraining from making) any decision. Any reliance placed upon the information provided by Datanet is the sole responsibility and strictly at the user's risk.
9. In no event will Datanet be liable for any damages (including, without limitation, damages for loss of business projects, or loss of profits) arising in contract, tort or otherwise from the use of or inability to use any of its contents, or from any action taken (or refrained from being taken) as a result of using the analysis or any of its contents. Datanet its directors, owners, editors, officials, employees, distributor and agents or any associate will not be liable for any errors in the information contained or any consequences arising from the use of the contents of the provided information/analysis.
10. If any provision of these terms and conditions is held invalid or illegal or unenforceable for any reason by any court of competent jurisdiction, such provision shall be severed and the remainder of provisions of the terms and conditions shall continue in full force and effect as if the Term of Use had been executed with the invalid, illegal or unenforceable provision eliminated.
11. If there are any discrepancies in the information provided, please bring it to attention of Datanet for suitable rectification measures.

**Buy Online This Complete Book At
Datanet India eBooks Store**

www.indiastatpublications.com

or go directly at

[http://www.indiastatpublications.com/
Assembly_factbook/Rajasthan/Churu/ Sujangarh](http://www.indiastatpublications.com/Assembly_factbook/Rajasthan/Churu/Sujangarh)

 **indiastat**elections

