



Rajasthan

Assembly Factbook™

Taranagar Assembly Constituency



Key Electoral Data of Taranagar
Assembly Constituency (Vidhan Sabha)

Rajasthan

Assembly Factbook™

Taranagar Assembly Constituency



Taranagar Vidhan Sabha

Editor & Director

Dr. R.K. Thukral

Research Editor

Dr. Shafeeq Rahman

Compiled, Researched and Published by Datanet India Pvt. Ltd.

D-100, 1st Floor,

Okhla Industrial Area, Phase-I,
New Delhi- 110020.

Ph.: 91-11- 43580781-84

Email : support@indiastatpublications.com

Website : www.indiastatelections.com

Online Book Store :

www.indiastatpublications.com

Report No. : AFB/RJ-020-0125

ISBN : 978-93-87312-01-2

First Edition : January, 2018

Eighth Updated Edition : January, 2025

Price : Rs. 11500/-

US\$ 310

© Datanet India Pvt. Ltd.

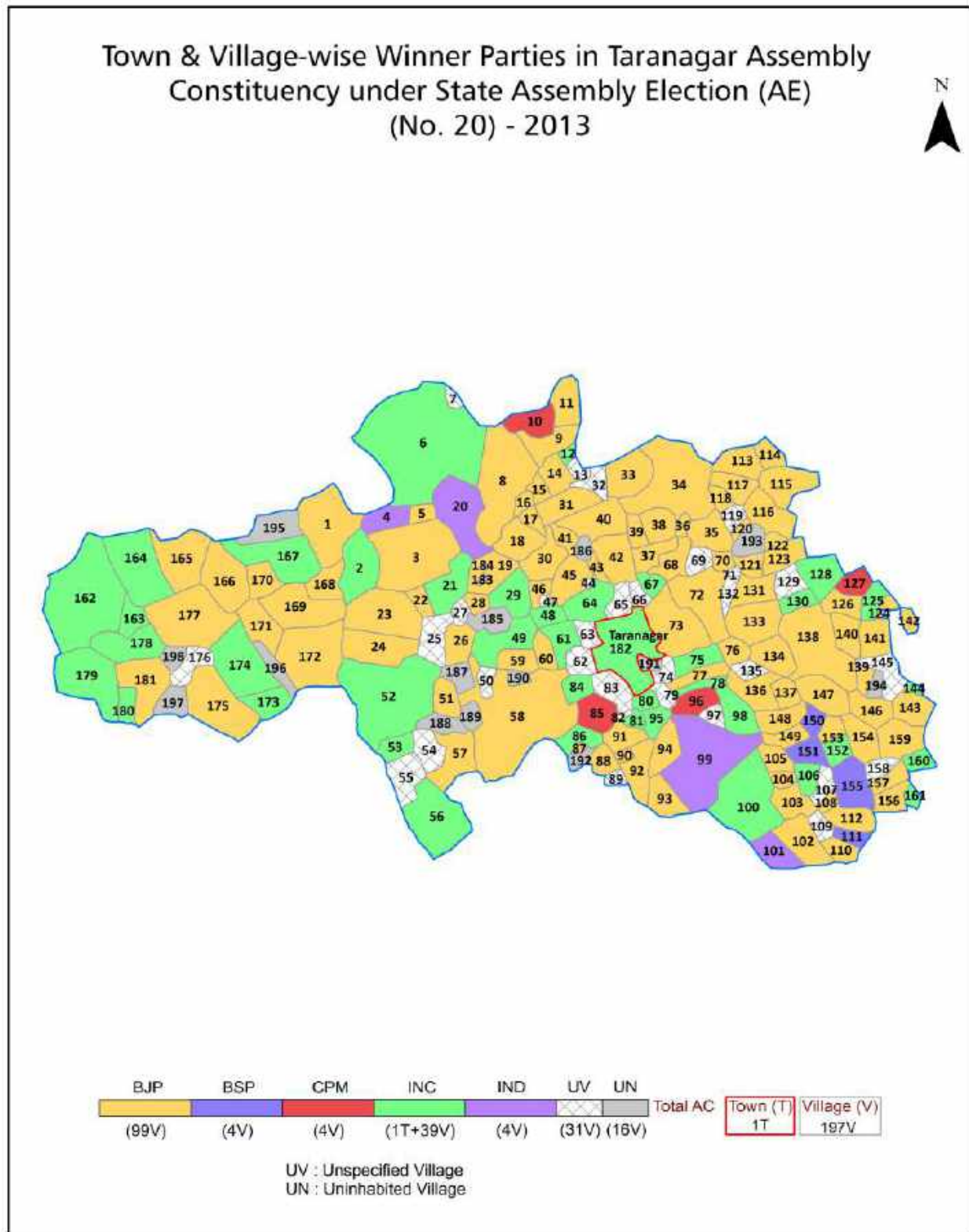
All rights reserved. No part of this book may be reproduced, stored in a retrieval system or transmitted in any form or by any means, mechanical photocopying, photographing, scanning, recording or otherwise without the prior written permission of the publisher. Please refer to Disclaimer at page no. 221 for the use of this publication.

Printed in India

Contents

No.	Particulars	Page No.
	Introduction	
1	Assembly Constituency - (Vidhan Sabha) at a Glance Features of Assembly as per Delimitation Commission of India (2008)	1-2
	Location and Political Maps	
2	Location Map Boundaries of Assembly Constituency - (Vidhan Sabha in District Boundaries of Assembly Constituency under Parliamentary Constituency - (Lok Sabha) Town & Village-wise Winner Parties- 2024, 2023, 2019, 2018, 2014, 2013, 2009 and 2008	3-11
	Administrative Setup (2011)	
3	District Sub-district Towns Villages Inhabited Villages Uninhabited Villages Village Panchayat Intermediate Panchayat	12-22
	Demographics (2011)	
4	Population Households Rural/Urban Population Towns and Villages by Population Size Sex Ratio (Total & 0-6 Years) Religious Population Social Population Literacy Rate	23-24
	Electoral Features	
5	Important Dates of Last Elections Held Electors by Gender Service Electors Voters Voters Turnout Polling Stations & Average Number of Electors per Polling Station Electors by Age Group Present Elected Representatives	25-30
	Historical Summary Election Results	
6	Vote Share of Major Parties Winning Margin (Number & Percentage) Polarity of Parties Summary Result of Assembly Segment of Parliamentary Elections 2024, 2019, 2014, 2009, 2004 & 1999 Summary Result of Assembly Elections 2023, 2018, 2013, 2008, 2003, 1998, 1993, 1990, 1985, 1980 & 1977	31-49
	Polling Station Level Election Results	
7	Name and Number of Polling Station 2024, 2023, 2019, 2018, 2014, 2013, 2009 and 2008 Polling Station-wise Electors, Voters & Voters Turnout 2024, 2023, 2019, 2018, 2014, 2013, 2009 and 2008 Polling Station wise Elections Results 2024, 2023, 2019, 2018, 2014, 2013, 2009 and 2008	50-201
	Share of Assembly Constituency	
8	Share of Assembly Constituency - (Vidhan Sabha) in State, District and Parliamentary Constituency - (Lok Sabha)	202
	Socio-Economic Amenities (2011)	
9	Access to Administrative Units Agricultural, Manufacturing and Industrial Commodities Demographic Indicators Education Health & Manpower Drinking Water Supply Sanitation Entertainment and Recreations Infrastructure Power Food Allocation Distribution and Marketing of Agriculture Commodities Infrastructure Transport and Road Infrastructure Communication Banking and Financial Services Land Use Irrigation Source	204-218
10	Abbreviation & Sources	219-220
11	Disclaimer	221

Location & Political Map



Administrative Setup

List of Village Panchayat & Intermediate Panchayat (Block) Name - 2011

Village Name	Village Panchayat Name	Intermediate Panchayat Name
Abhaipura	Jhadsar Chhota	Taranagar
Alayla	Alayla	Taranagar
Amarpura	Bhuwari	Rajgarh
Amrasar	Meharasar Upadhiyan	Sardarshahar
Anandsinghpura	Anandsinghpura	Taranagar
Bain	Bain	Taranagar
Baliya	Anandsinghpura	Taranagar
Baniyala	Raiya Tunda	Taranagar
Banra	Bhanin	Taranagar
Barjangsar	Pichakarae Tal	Sardarshahar
Bas Dhetarwal	Mahlana Utrada	Rajgarh
Bas Mundi	Mundi Tal	Rajgarh
Bas Radsana	Bhuwari	Rajgarh
Bas Sarayan	Sarayan	Taranagar
Bas Seowa	Seowa	Rajgarh
Beeghran	Kharathwasiya	Taranagar
Bhalau Tal	Nethwa	Taranagar
Bhalau Teeba	Nethwa	Taranagar
Bhaleri	Bhaleri	Taranagar
Bhamasi	Mundi Tal	Rajgarh
Bhambhara	Mahlana Utrada	Rajgarh
Bhamra	Loonas	Taranagar
Bhanin	Bhanin	Taranagar
Bhaoowala	Ratoosar	Sardarshahar
Bharang	Raiya Tunda	Taranagar
Bhoorawas	Redi	Taranagar
Bhootiya	Alayla	Taranagar
Bhuwari	Bhuwari	Rajgarh
Biliya	Redi	Taranagar

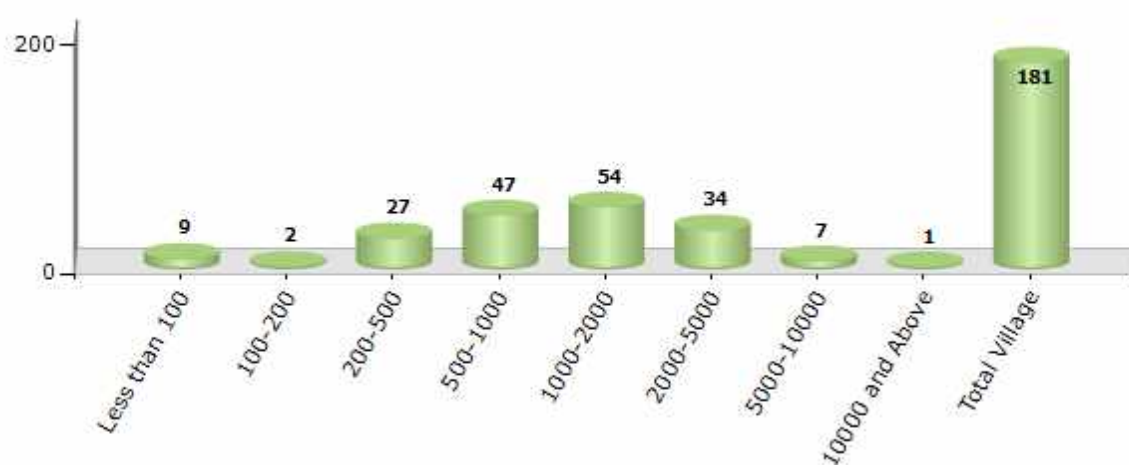
Contd....

Demographic

Number of Villages by Population Size - 2011

Less than 100	100-200	200-500	500-1000	1000-2000	2000-5000	5000-10000	10000 and Above	Total Village
9	2	27	47	54	34	7	1	181

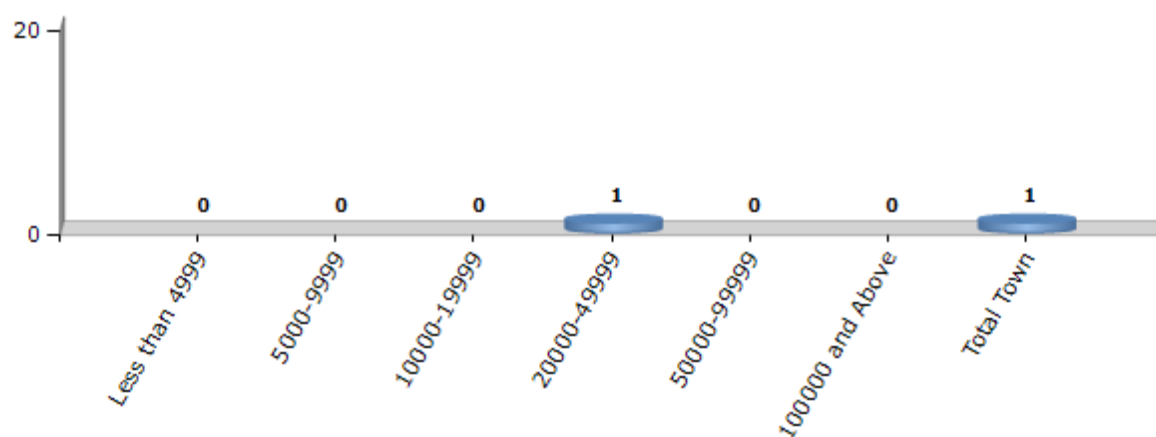
Number of Villages by Population Size - 2011



Number of Towns by Population Size - 2011

Less than 4999	5000-9999	10000-19999	20000-49999	50000-99999	100000 and Above	Total Town
0	0	0	1	0	0	1

Number of Towns by Population Size - 2011

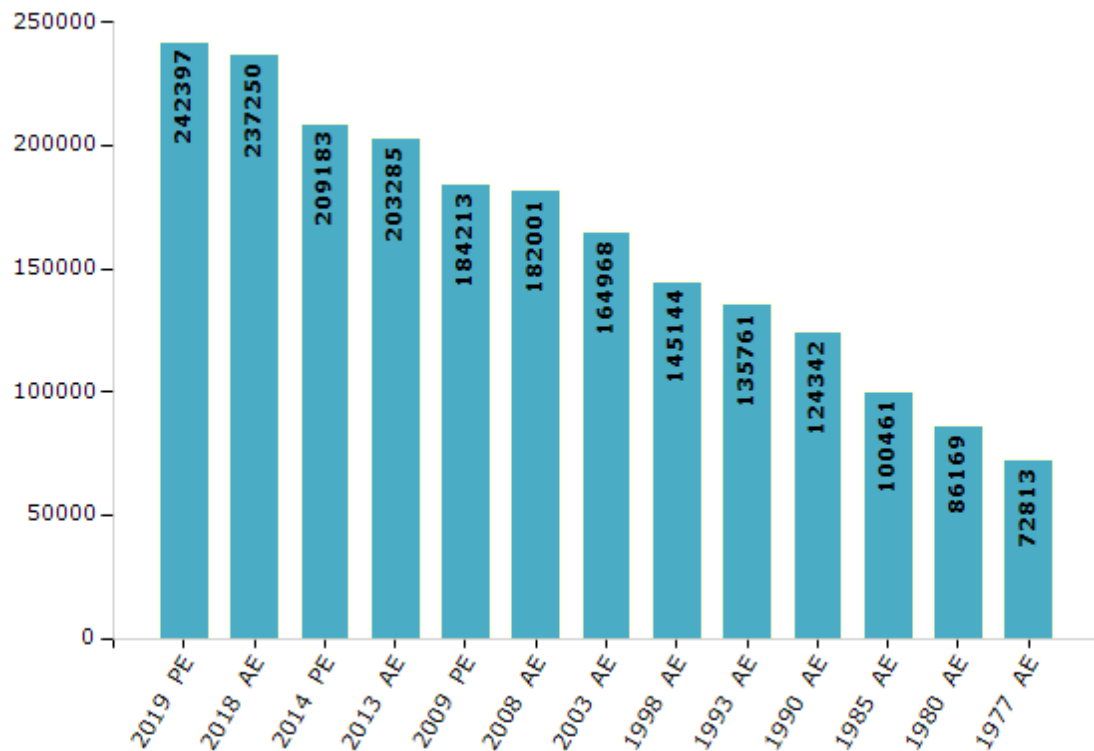


Electoral Features

Electors by Male & Female

Year	Male	Female	Others	Total	Year	Male	Female	Others	Total
2019 PE	127748	114649	0	242397	1993 AE	72326	63435	-	135761
2018 AE	125132	112118	0	237250	1990 AE	67188	57154	-	124342
2014 PE	110750	98433	0	209183	1985 AE	53088	47373	-	100461
2013 AE	107294	95991	0	203285	1980 AE	45086	41083	-	86169
2009 PE	97905	86308	-	184213	1977 AE	38312	34501	-	72813
2008 AE	96571	85430	-	182001	1972 AE	-	-	-	-
2004 PE	-	-	-	-	1967 AE	-	-	-	-
2003 AE	87051	77917	-	164968	1962 AE	-	-	-	-
1999 PE	-	-	-	-	1957 AE	-	-	-	-
1998 AE	76362	68782	-	145144	1952 AE	-	-	-	-

Number of Electors

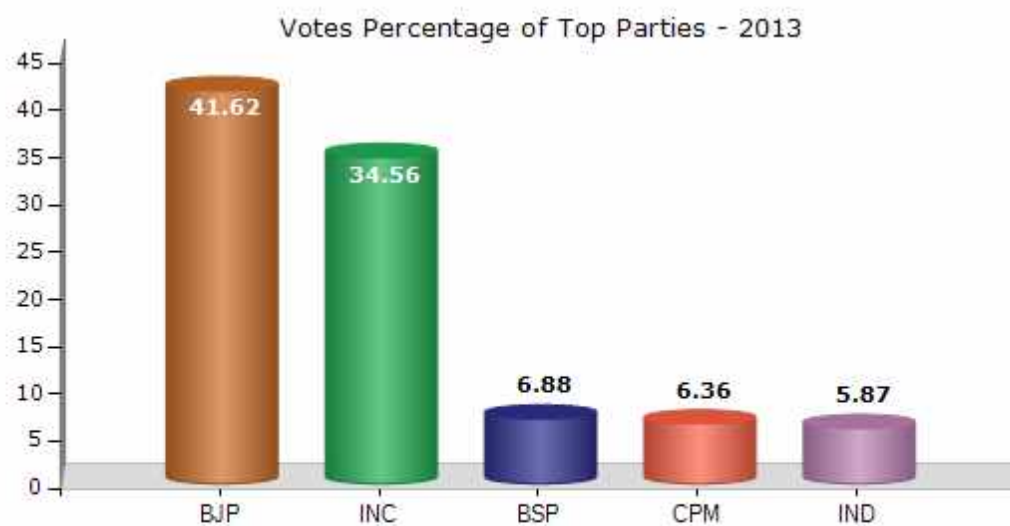


Note : AE : Assembly Election, PE : Assembly Segment of Parliamentary Election

Historical Summary Election Results

Summary Result of Assembly Election - 2013

Candidate Name	Party	Votes	Votes %
Jai Narayan Pooniya	BJP	65654	41.62
Dr. Chandrashekhar Baid	INC	54518	34.56
Surendra Singh	BSP	10853	6.88
Nirmal Kumar	CPM	10040	6.36
Uma Shankar	IND	9256	5.87
Begraj	IND	1464	0.93
Budhram Meghwal	BA S D	803	0.51
Punamchandra	JGP	627	0.4
Kailash Kumar	SHS	581	0.37
Rakesh Kumar	BYS	544	0.34
Ramkumar	NPEP	480	0.3
Amit	BHPJP	412	0.26
Dharmveer Singh	LD	310	0.2
	NOTA	2220	1.41



Polling Station Level Election Results

Number and Name of Polling Stations (PS) (2018)

Number of Polling Stations	Name of Polling Stations	Number of Polling Stations	Name of Polling Stations
1	Govt. Aadarsh Senior Secondary School (Left Part) Jaitsisar	22	Govt. Girls Upper Primary School Bilyun Bas Rampura
2	Govt. Aadarsh Senior Secondary School (Right Part) Jaitsisar	23	Govt. Upper Primary School Bilyun Bas Mahiyan
3	Govt. Upper Primary School Bas Dhigtaniya Jaitsisar	24	Govt. Aadarsh Senior Secondary School (Left Part) Boghera
4	Govt. Upper Primary School Pির	25	Govt. Aadarsh Senior Secondary School (Right Part) Boghera
5	Govt. Upper Primary School (Right Part) Kalawasiya	26	Govt. Girls Upper Primary School Boghera
6	Govt. Upper Primary School (Left Part) Kalawasiya	27	Govt. Upper Primary School Dhani Tatarwal
7	Govt. Aadarsh Senior Secondary School (Right Part) Raypura	28	Govt. Aadarsh Senior Secondary School (Left Part) Shimala
8	Govt. Aadarsh Senior Secondary School (Left Part) Raypura	29	Govt. Aadarsh Senior Secondary School (Right Part) Shimala
9	Govt. Upper Primary School Bhauwala	30	Govt. Girls Upper Primary School Shimala
10	Govt. Girls Upper Primary School Ratusar	31	Govt. Aadarsh Senior Secondary School (Right Part) Pichakarai Tal
11	Govt. Aadarsh Senior Secondary School (Left Part) Ratusar	32	Govt. Aadarsh Senior Secondary School (Left Part) Pichakarai Tal
12	Govt. Aadarsh Senior Secondary School (Right Part) Ratusar	33	Govt. Upper Primary School Pichakarai Tibba
13	Govt. Upper Primary School Nimarasar	34	Govt. Secondary School (Left Part) Barjangsar
14	Govt. Aadarsh Senior Secondary School (Left Part) Mehrasar Upadhiyan	35	Govt. Secondary School (Right Part) Barjangsar
15	Govt. Aadarsh Senior Secondary School (Right Part) Mehrasar Upadhiyan	36	Govt. Girls Upper Primary School (Purana Bhawan) Barjangsar
16	Govt. Upper Primary School Sahajasar	37	Govt. Aadarsh Senior Secondary School (Left Part) Punsisar
17	Govt. Secondary School (Left Part) Devasar	38	Govt. Aadarsh Senior Secondary School (Right Part) Punsisar
18	Govt. Secondary School (Right Part) Devasar	39	Govt. Girls Upper Primary School Punsisar
19	Govt. Upper Primary School Amrasar	40	Govt. Secondary School (Left Part) Somsisar
20	Govt. Aadarsh Senior Secondary School (Left Part) Bilyun Bas Rampura	41	Govt. Secondary School (Right Part) Somsisar
21	Govt. Aadarsh Senior Secondary School (Right Part) Bilyun Bas Rampura	42	Govt. Aadarsh Senior Secondary School (Left Part) Sarayan

Contd....

Polling Station Level Election Results

Polling Station-wise Votes Secured by Overall Top Five Parties in Taranagar Assembly in Assembly Election (AE) under Churu Parliamentary Constituency in Rajasthan (2018)

Number of Polling Station	Winner - Narendra Budaniya (INC)	Runner-up - Rakesh Jangir (BJP)	3rd - Dr. Chandrashekhar Baid (IND)	4th - Comrade Nirmal Kumar (CPM)	5th - Tiloka Ram Kaswan (IND)	NOTA	Other	Total Votes Secured
36	339	166	175	6	0	5	21	712
37	80	361	282	14	5	1	32	775
38	193	235	349	19	34	6	58	894
39	236	244	145	23	49	2	18	717
40	94	152	194	7	29	2	16	494
41	261	146	177	15	54	0	18	671
42	85	366	113	11	13	0	41	629
43	56	211	367	13	15	6	41	709
44	45	205	289	19	33	7	50	648
45	247	109	66	183	103	1	34	743
46	419	166	40	33	32	1	22	713
47	330	87	104	71	75	2	31	700
48	410	67	126	27	3	6	44	683
49	426	61	68	72	16	3	20	666
50	403	26	17	9	136	2	16	609
51	22	106	81	381	5	2	29	626
52	167	162	186	35	60	2	37	649
53	243	89	268	20	171	7	50	848
54	181	152	264	15	36	2	50	700
55	156	330	172	18	50	3	38	767
56	159	75	446	2	36	3	56	777
57	229	185	353	24	35	7	79	912
58	215	236	291	14	35	6	47	844
59	132	262	315	22	15	2	28	776
60	108	192	319	9	10	2	32	672
61	227	170	276	13	29	1	38	754
62	260	167	280	22	78	2	35	844
63	425	169	132	9	151	1	34	921
64	402	92	173	4	24	1	43	739
65	356	117	189	16	44	7	21	750
66	384	70	236	9	17	0	23	739
67	453	41	262	11	3	7	27	804
68	548	12	74	14	204	3	29	884
69	372	110	47	43	163	2	40	777
70	434	80	20	58	185	2	48	827

Contd....

Polling Station Level Election Results

Winner, Runner-up and 3rd Party Position & Winning Margin According to Polling Stations in Taranagar Assembly in Assembly Election (AE) under Churu Parliamentary Constituency in Rajasthan (2018)

Polling Station Number	Winner Party	Winner Votes (%)	Runner-up Party	Runner-up Votes (%)	Winning Margin Votes (%)	Third Party	Third Party Votes (%)	Other Votes (%)
71	INC	153 (26.94)	IND (DCB)	140 (24.65)	13 (2.29)	IND (TRK)	124 (21.83)	151 (26.58)
72	INC	239 (62.4)	CPM	60 (15.67)	179 (46.73)	IND (TRK)	36 (9.4)	48 (12.53)
73	INC	338 (63.89)	IND (TRK)	66 (12.48)	272 (51.41)	BJP	48 (9.07)	77 (14.56)
74	INC	217 (51.67)	IND (TRK)	170 (40.48)	47 (11.19)	IND (DCB)	12 (2.86)	21 (5)
75	IND (DCB)	91 (32.97)	INC	87 (31.52)	4 (1.45)	BJP	44 (15.94)	54 (19.57)
76	INC	129 (48.68)	IND (TRK)	65 (24.53)	64 (24.15)	BJP	22 (8.3)	49 (18.49)
77	INC	286 (53.56)	IND (DCB)	97 (18.16)	189 (35.4)	BJP	68 (12.73)	83 (15.54)
78	INC	350 (44.36)	BJP	169 (21.42)	181 (22.94)	IND (DCB)	128 (16.22)	142 (18)
79	INC	342 (43.79)	BJP	210 (26.89)	132 (16.9)	CPM	135 (17.29)	94 (12.04)
80	INC	234 (30.91)	BJP	200 (26.42)	34 (4.49)	CPM	164 (21.66)	159 (21)
81	IND (DCB)	346 (45.59)	BJP	162 (21.34)	184 (24.25)	INC	99 (13.04)	152 (20.03)
82	INC	388 (62.08)	IND (DCB)	90 (14.4)	298 (47.68)	CPM	69 (11.04)	78 (12.48)
83	BJP	341 (74.45)	IND (DCB)	67 (14.63)	274 (59.82)	INC	10 (2.18)	40 (8.73)
84	BJP	380 (62.6)	INC	103 (16.97)	277 (45.63)	IND (DCB)	71 (11.7)	53 (8.73)
85	IND (DCB)	199 (29.44)	BJP	166 (24.56)	33 (4.88)	CPM	160 (23.67)	151 (22.34)
86	INC	242 (58.6)	IND (TRK)	62 (15.01)	180 (43.59)	BJP	29 (7.02)	80 (19.37)
87	INC	273 (39.34)	IND (TRK)	129 (18.59)	144 (20.75)	BJP	113 (16.28)	179 (25.79)
88	IND (DCB)	255 (43.66)	BJP	206 (35.27)	49 (8.39)	INC	81 (13.87)	42 (7.19)
89	INC	302 (51.1)	IND (DCB)	132 (22.34)	170 (28.76)	BJP	73 (12.35)	84 (14.21)
90	BJP	248 (36.74)	IND (DCB)	247 (36.59)	1 (0.15)	INC	76 (11.26)	104 (15.41)
91	IND (DCB)	325 (37.88)	INC	239 (27.86)	86 (10.02)	BJP	135 (15.73)	159 (18.53)
92	INC	220 (31.38)	BJP	151 (21.54)	69 (9.84)	IND (DCB)	150 (21.4)	180 (25.68)
93	BJP	256 (44.44)	INC	206 (35.76)	50 (8.68)	IND (TRK)	44 (7.64)	70 (12.15)
94	INC	365 (38.75)	IND (TRK)	242 (25.69)	123 (13.06)	BJP	122 (12.95)	213 (22.61)
95	BJP	292 (42.26)	IND (DCB)	184 (26.63)	108 (15.63)	INC	161 (23.3)	54 (7.81)
96	BJP	330 (38.28)	IND (DCB)	267 (30.97)	63 (7.31)	INC	170 (19.72)	95 (11.02)
97	IND (DCB)	309 (39.97)	INC	199 (25.74)	110 (14.23)	BJP	174 (22.51)	91 (11.77)
98	IND (DCB)	296 (34.74)	BJP	275 (32.28)	21 (2.46)	INC	226 (26.53)	55 (6.46)
99	IND (DCB)	313 (42.35)	INC	278 (37.62)	35 (4.73)	BJP	68 (9.2)	80 (10.83)
100	BJP	280 (38.04)	INC	219 (29.76)	61 (8.28)	IND (DCB)	179 (24.32)	58 (7.88)
101	IND (DCB)	275 (75.97)	BJP	35 (9.67)	240 (66.3)	INC	32 (8.84)	20 (5.52)
102	IND (DCB)	277 (40.44)	BJP	272 (39.71)	5 (0.73)	INC	64 (9.34)	72 (10.51)
103	BJP	440 (52.95)	IND (DCB)	210 (25.27)	230 (27.68)	INC	65 (7.82)	116 (13.96)
104	BJP	385 (52.67)	IND (DCB)	106 (14.5)	279 (38.17)	CPM	80 (10.94)	160 (21.89)
105	IND (DCB)	301 (39.19)	BJP	288 (37.5)	13 (1.69)	IND (TRK)	68 (8.85)	111 (14.45)

Contd....

Socio-Economic Amenities - Rural

Access to Education Facilities

Particulars	Number of Village (% of Population)				
	Available	Not Available	If Not Available (Distance of Nearest Facility)		
			A	B	C
Govt. Primary School	143 (96)	38 (4)	5 (0)	3 (0)	0 (0)
Private Primary School	103 (84)	78 (16)	20 (2)	10 (1)	0 (0)
Govt. Middle School	92 (81)	89 (19)	23 (4)	7 (1)	1 (0)
Private Middle School	86 (74)	95 (26)	13 (2)	17 (3)	5 (1)
Govt. Secondary School	55 (63)	126 (37)	54 (14)	42 (13)	7 (2)
Private Secondary School	41 (50)	140 (50)	4 (1)	4 (1)	7 (2)
Govt. Senior Secondary School	17 (30)	164 (70)	22 (5)	65 (27)	57 (26)
Private Senior Secondary School	9 (15)	172 (85)	1 (0)	7 (3)	7 (3)
Govt. Arts and Science Degree College	0 (0)	181 (100)	2 (0)	23 (8)	113 (66)
Private Arts and Science Degree College	1 (5)	180 (95)	0 (0)	8 (3)	34 (18)
Govt. Engineering College	0 (0)	181 (100)	0 (0)	0 (0)	37 (18)
Private Engineering College	0 (0)	181 (100)	0 (0)	4 (2)	140 (80)
Govt. Medicine College	0 (0)	181 (100)	0 (0)	0 (0)	139 (75)
Private Medicine College	0 (0)	181 (100)	0 (0)	0 (0)	42 (25)
Govt. Management Institute	0 (0)	181 (100)	0 (0)	0 (0)	53 (26)
Private Management Institute	0 (0)	181 (100)	0 (0)	4 (2)	124 (72)
Govt. Polytechnic	0 (0)	181 (100)	0 (0)	0 (0)	136 (78)
Private Polytechnic	0 (0)	181 (100)	0 (0)	0 (0)	45 (22)
Govt. Vocational Training School/ITI	0 (0)	181 (100)	2 (0)	7 (2)	46 (28)
Private Vocational Training School/ITI	0 (0)	181 (100)	0 (0)	24 (9)	102 (61)
Govt. Non Formal Training Centre	0 (0)	181 (100)	2 (0)	21 (6)	110 (62)
Private Non Formal Training Centre	0 (0)	181 (100)	0 (0)	9 (4)	39 (27)
Govt. School For Disabled	0 (0)	181 (100)	0 (0)	0 (0)	46 (19)
Private School For Disabled	0 (0)	181 (100)	0 (0)	0 (0)	134 (79)
Government Others	0 (0)	181 (100)	0 (0)	0 (0)	0 (0)
Private Others	0 (0)	181 (100)	0 (0)	0 (0)	0 (0)

Note : Distance A : Less than 5 km; B : Between 5-10 km; C : 10+ km.; Source : Data Analysis is based on 2011 Census.

DISCLAIMER

The Terms of Use and Disclaimer of Datanet India Private Limited (hereinafter referred to as "Datanet") for use of this analysis report of **Taranagar Assembly Constituency (Taranagar Vidhan Sabha)** :-

1. **Assembly Factbook™** is a Registered Trade Mark owned by Datanet.
2. All the maps are sketched and graphical representation only and have not been drawn to the scale and also not to represent the actual geographical area or boundary of the unit.
3. The data for the aforesaid analysis is based on authentic sources and has been culled from the various publications of Census, CSO and NSSO for district and block level data, various central and state government departments, Central & State Elections Commissions and the concerned Returning Officers' releases, Electoral Rolls, Election results and allied publications, internal assessment, surveys, estimates and analysis. Therefore, certain adjustment of data at micro level may have been done to arrive closer to the macro data.
4. Data have been provided on an "As Is" and "As AVAILABLE" basis
5. The colours shown in the maps or diagram and charts of a particular party, alliance or AC are indicative and do not represent them.
6. This publication which includes maps, sheets, graphs and data would be the property under copyright of Datanet only. The user may use these for its internal study, analysis and research purposes. It's public display, re-selling or any commercial uses by the user are not allowed.
7. Datanet has taken due care and caution in compilation and processing of data and allied information, but does not guarantee the accuracy, adequacy or completeness of any information/analysis and will be not responsible for any errors or omissions or for the results obtained from the use of such information/analysis.
8. All the contents for the publication have been culled from various authentic sources and Datanet reasonably believes such sources to be reliable, but does not make any representations, express or implied as to the accuracy or fitness of use of such information. The information or contents of the information/analysis do not constitute advice and should not be relied upon in making (or refraining from making) any decision. Any reliance placed upon the information provided by Datanet is the sole responsibility and strictly at the user's risk.
9. In no event will Datanet be liable for any damages (including, without limitation, damages for loss of business projects, or loss of profits) arising in contract, tort or otherwise from the use of or inability to use any of its contents, or from any action taken (or refrained from being taken) as a result of using the analysis or any of its contents. Datanet its directors, owners, editors, officials, employees, distributor and agents or any associate will not be liable for any errors in the information contained or any consequences arising from the use of the contents of the provided information/analysis.
10. If any provision of these terms and conditions is held invalid or illegal or unenforceable for any reason by any court of competent jurisdiction, such provision shall be severed and the remainder of provisions of the terms and conditions shall continue in full force and effect as if the Term of Use had been executed with the invalid, illegal or unenforceable provision eliminated.
11. If there are any discrepancies in the information provided, please bring it to attention of Datanet for suitable rectification measures.

**Buy Online This Complete Book At
Datanet India eBooks Store**

www.indiastatpublications.com

or go directly at

**[http://www.indiastatpublications.com/
Assembly_factbook/Rajasthan/Churu/ Taranagar](http://www.indiastatpublications.com/Assembly_factbook/Rajasthan/Churu/Taranagar)**

 **indiastat**elections

ISBN : 978-93-87312-01-2



9 789387 312012