



Rajasthan

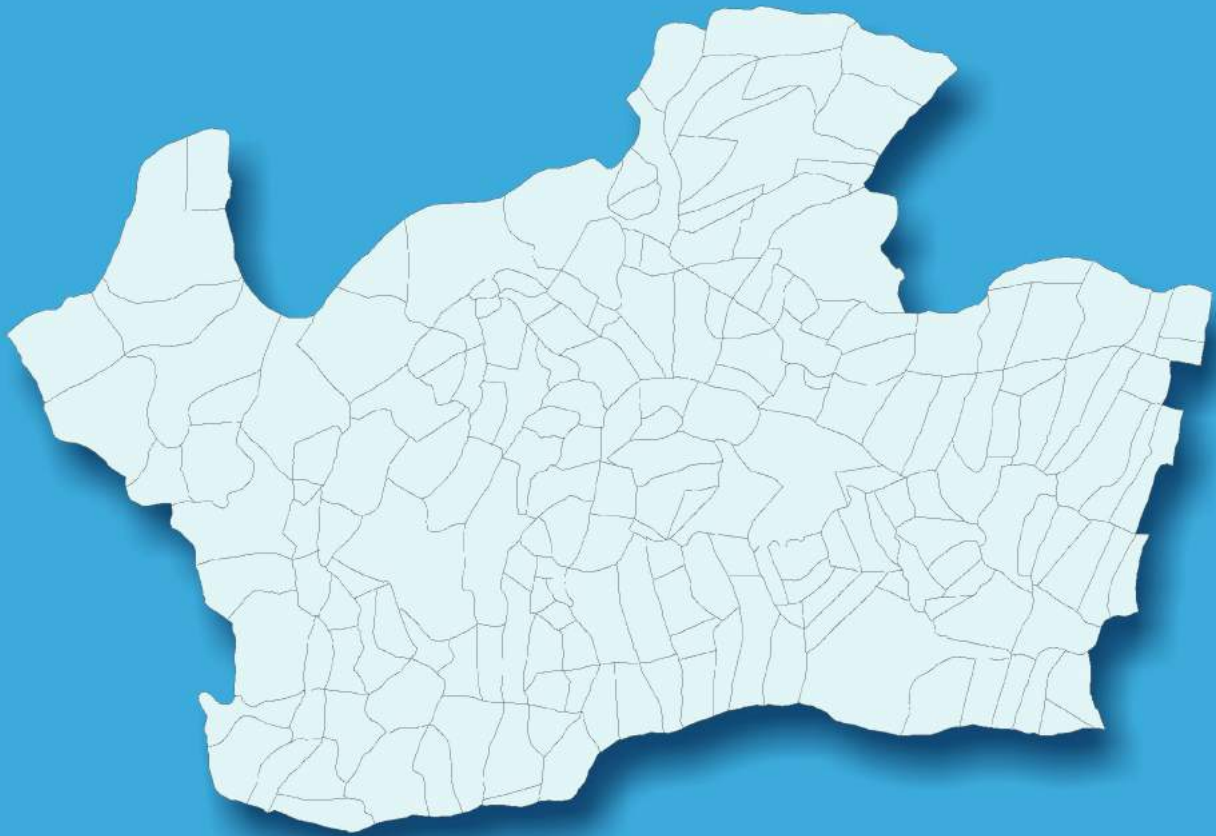
Assembly Factbook™

Bandikui Assembly Constituency



Key Electoral Data of Bandikui
Assembly Constituency (Vidhan Sabha)

Rajasthan
Assembly FactbookTM
Bandikui Assembly Constituency



Bandikui Vidhan Sabha

Editor & Director

Dr. R.K. Thukral

Research Editor

Dr. Shafeeq Rahman

Compiled, Researched and Published by Datanet India Pvt. Ltd.

D-100, 1st Floor,

Okhla Industrial Area, Phase-I,
New Delhi- 110020.

Ph.: 91-11- 43580781-84

Email : support@indiastatpublications.com

Website : www.indiastatelections.com

Online Book Store :

www.indiastatpublications.com

Report No. : AFB/RJ-085-0125

ISBN : 978-93-87267-29-9

First Edition : January, 2018

Eighth Updated Edition : January, 2025

Price : Rs. 11500/-

US\$ 310

© Datanet India Pvt. Ltd.

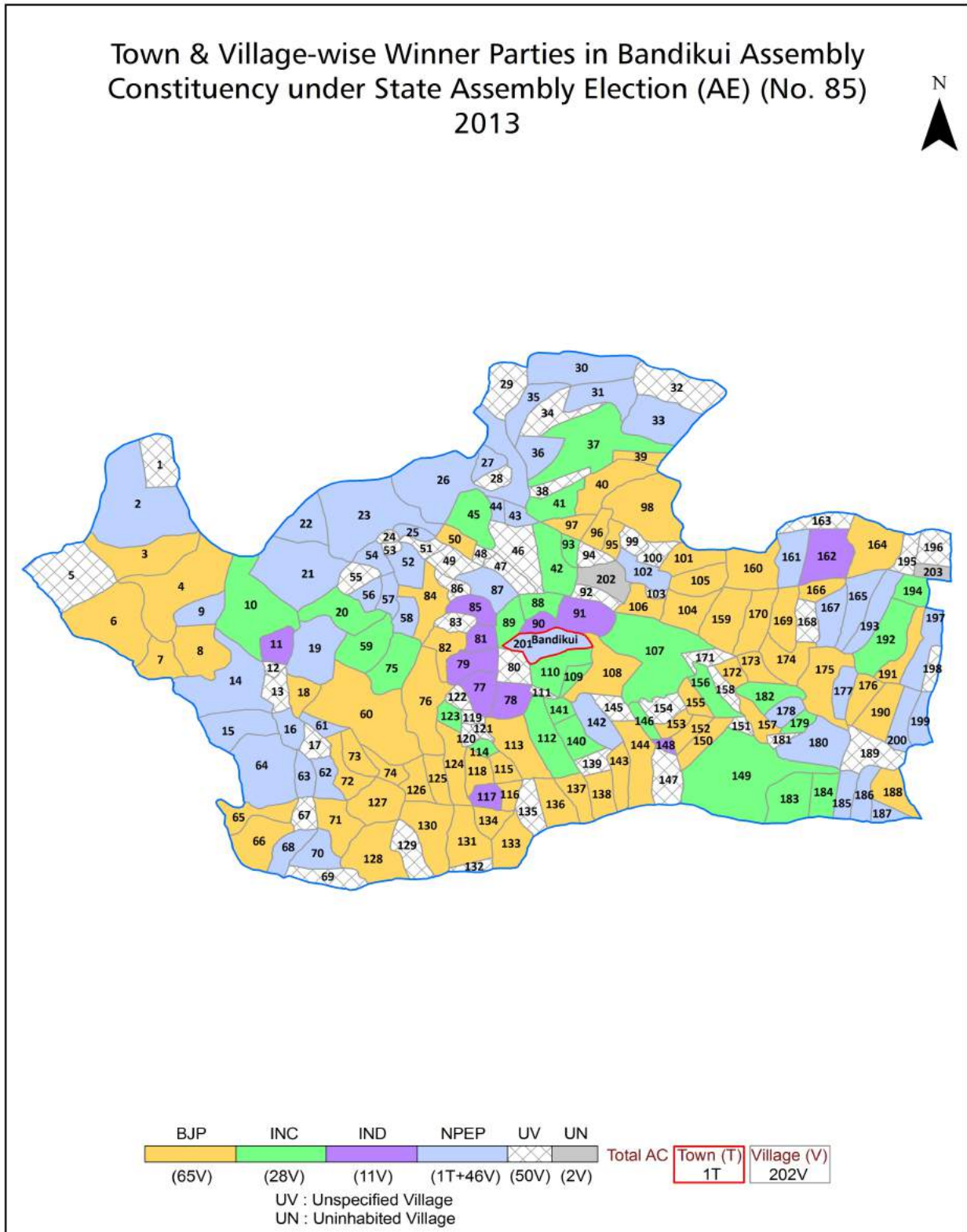
All rights reserved. No part of this book may be reproduced, stored in a retrieval system or transmitted in any form or by any means, mechanical photocopying, photographing, scanning, recording or otherwise without the prior written permission of the publisher. Please refer to Disclaimer at page no. 218 for the use of this publication.

Printed in India

Contents

No.	Particulars	Page No.
	Introduction	
1	Assembly Constituency - (Vidhan Sabha) at a Glance Features of Assembly as per Delimitation Commission of India (2008)	1-2
	Location and Political Maps	
2	Location Map Boundaries of Assembly Constituency - (Vidhan Sabha in District Boundaries of Assembly Constituency under Parliamentary Constituency - (Lok Sabha) Town & Village-wise Winner Parties- 2024, 2023, 2019, 2018, 2014, 2013, 2009 and 2008	3-11
	Administrative Setup (2011)	
3	District Sub-district Towns Villages Inhabited Villages Uninhabited Villages Village Panchayat Intermediate Panchayat	12-22
	Demographics (2011)	
4	Population Households Rural/Urban Population Towns and Villages by Population Size Sex Ratio (Total & 0-6 Years) Religious Population Social Population Literacy Rate	23-24
	Electoral Features	
5	Important Dates of Last Elections Held Electors by Gender Service Electors Voters Voters Turnout Polling Stations & Average Number of Electors per Polling Station Electors by Age Group Present Elected Representatives	25-30
	Historical Summary Election Results	
6	Vote Share of Major Parties Winning Margin (Number & Percentage Polarity of Parties Summary Result of Assembly Segment of Parliamentary Elections 2024, 2019, 2014, 2009, 2004 and 1999 Summary Result of Assembly Elections 2023, 2018, 2013, 2008, 2003, 1998, 1993, 1990, 1985, 1980, 1977, 1972, 1967, 1962, 1957 and 1952	31-54
	Polling Station Level Election Results	
7	Name and Number of Polling Station 2024, 2023, 2019, 2018, 2014, 2013, 2009 and 2008 Polling Station-wise Electors, Voters & Voters Turnout 2024, 2023, 2019, 2018, 2014, 2013, 2009 and 2008 Polling Station wise Elections Results 2024, 2023, 2019, 2018, 2014, 2013, 2009 and 2008	55-198
	Share of Assembly Constituency	
8	Share of Assembly Constituency - (Vidhan Sabha) in State, District and Parliamentary Constituency - (Lok Sabha)	199
	Socio-Economic Amenities (2011)	
9	Access to Administrative Units Agricultural, Manufacturing and Industrial Commodities Demographic Indicators Education Health & Manpower Drinking Water Supply Sanitation Entertainment and Recreations Infrastructure Power Food Allocation Distribution and Marketing of Agriculture Commodities Infrastructure Transport and Road Infrastructure Communication Banking and Financial Services Land Use Irrigation Source	201-215
10	Abbreviation & Sources	216-217
11	Disclaimer	218

Location & Political Map



Administrative Setup

List of Village Panchayat & Intermediate Panchayat (Block) Name - 2011

Village Name	Village Panchayat Name	Intermediate Panchayat Name
Aamli	Abhaneri	Bandikui
Abhaneri	Abhaneri	Bandikui
Agawali	Karnawar	Bandikui
Akshyapuri	Pratappura	Bandikui
Al Ka Was	Kolana	Bandikui
Aliyapara	Nihalpura	Bandikui
Anandpura	Panditpura	Bandikui
Anantwara	Anantwara	Bandikui
Arniya	Arniya	Bandikui
Badiyal Kalan	Badiyal Kalan	Bandikui
Badiyal Khurd	Badiyal Khurd	Bandikui
Badwali	Peechupara Khurd	Bandikui
Bagdera	Bhanwata	Bandikui
Bainsala Ka Bas	Mund Ghisya	Bandikui
Banapura	Panditpura	Bandikui
Bandikui Jageer(Rural)	Bhandeda	Bandikui
Bara Bas (Rural)	Bhandeda	Bandikui
Barh Bageechi (Rural)	Syalawas Kalan	Bandikui
Barh Bichchi	Bhandeda	Bandikui
Barh Bishanpura	Kolana	Bandikui
Bas Biwai	Biwai	Bandikui
Bas Gurhaliya	Gurhaliya	Bandikui
Basra	Anantwara	Bandikui
Basra Brahman	Panditpura	Bandikui
Baswa	Baswa	Bandikui
Bedhadi Meenan	Nihalpura	Bandikui
Bhandeda	Bhandeda	Bandikui
Bhanwara	Gadarwara Goojaran	Bandikui
Bhanwata	Bhanwata	Bandikui

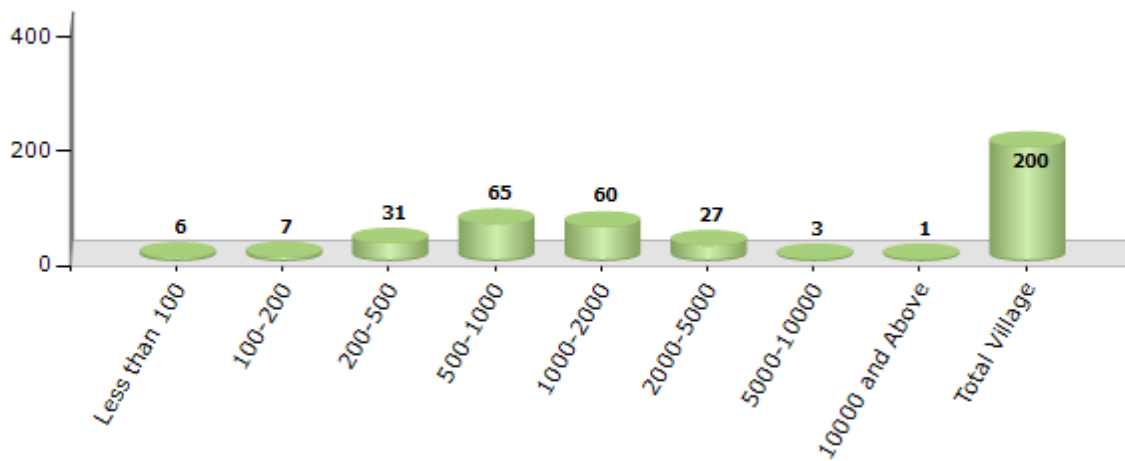
Contd....

Demographic

Number of Villages by Population Size - 2011

Less than 100	100-200	200-500	500-1000	1000-2000	2000-5000	5000-10000	10000 and Above	Total Village
6	7	31	65	60	27	3	1	200

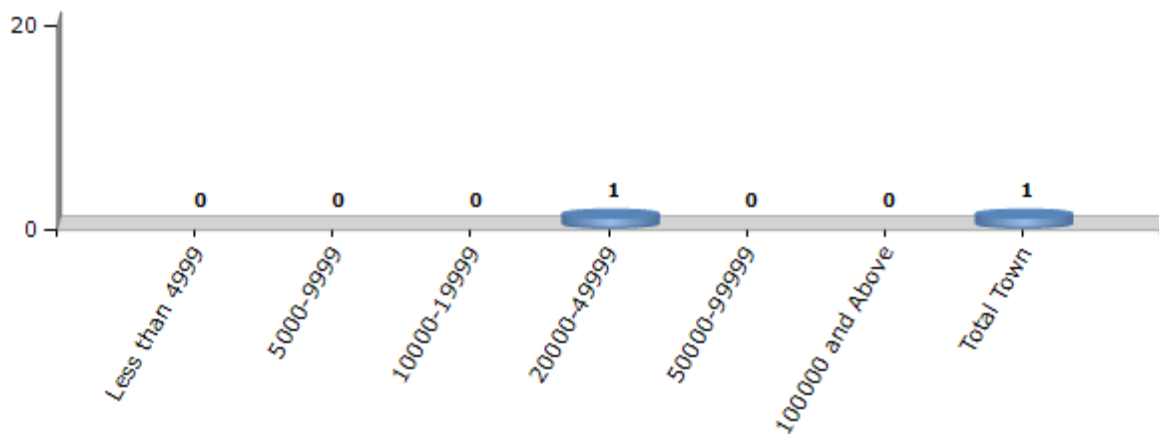
Number of Villages by Population Size - 2011



Number of Towns by Population Size - 2011

Less than 4999	5000-9999	10000-19999	20000-49999	50000-99999	100000 and Above	Total Town
0	0	0	1	0	0	1

Number of Towns by Population Size - 2011

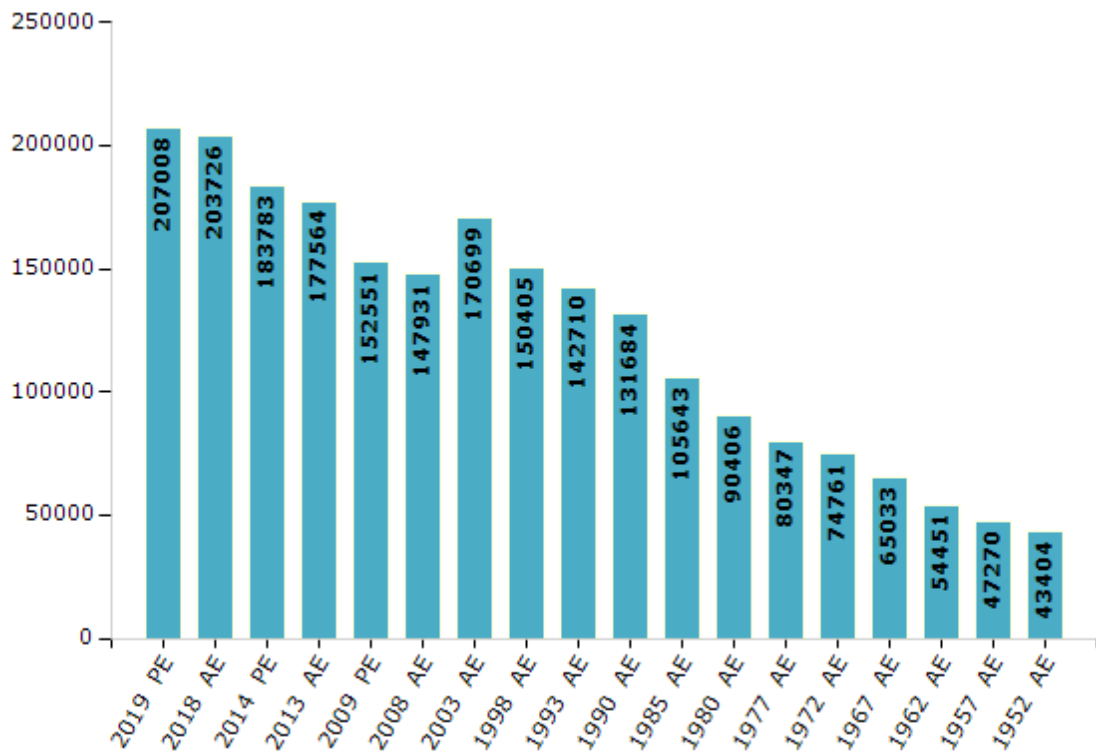


Electoral Features

Electors by Male & Female

Year	Male	Female	Others	Total	Year	Male	Female	Others	Total
2019 PE	109078	97930	0	207008	1993 AE	76219	66491	-	142710
2018 AE	107183	96543	0	203726	1990 AE	70759	60925	-	131684
2014 PE	97778	86005	0	183783	1985 AE	55746	49897	-	105643
2013 AE	94363	83201	0	177564	1980 AE	47705	42701	-	90406
2009 PE	82136	70415	-	152551	1977 AE	42463	37884	-	80347
2008 AE	79153	68778	-	147931	1972 AE	39271	35490	-	74761
2004 PE	-	-	-	-	1967 AE	-	-	-	65033
2003 AE	90107	80592	-	170699	1962 AE	-	-	-	54451
1999 PE	-	-	-	-	1957 AE	-	-	-	47270
1998 AE	79976	70429	-	150405	1952 AE	-	-	-	43404

Number of Electors

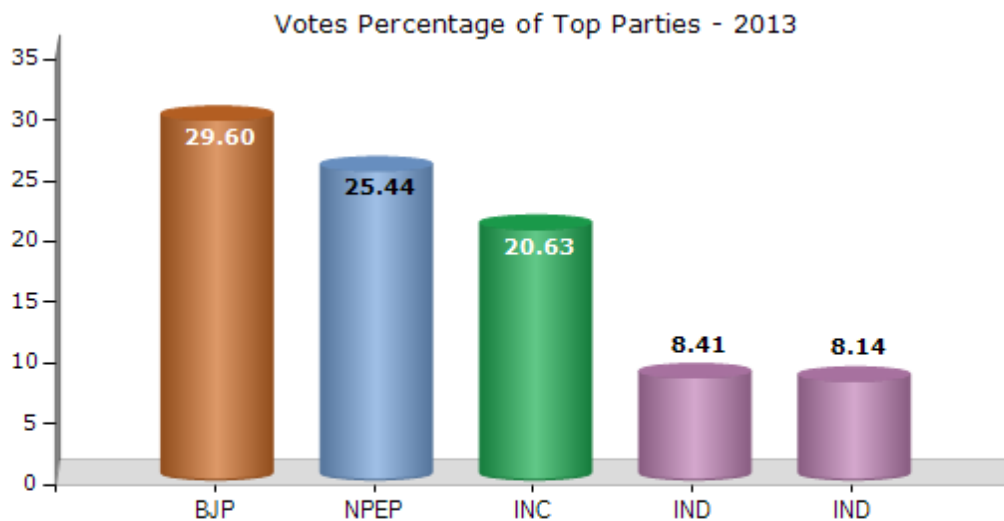


Note : AE : Assembly Election, PE : Assembly Segment of Parliamentary Election

Historical Summary Election Results

Summary Result of Assembly Election - 2013

Candidate Name	Party	Votes	Votes %
Alka Singh	BJP	41136	29.6
Shailendra Joshi	NPEP	35359	25.44
Ram Kishor Saini	INC	28671	20.63
Bhag Chand	IND	11691	8.41
Anil Kumar	IND	11313	8.14
Lokmanya Singh	IND	4066	2.93
Yadvendra	IND	2049	1.47
Girish Kumar	JGP	816	0.59
Mukesh	SP	579	0.42
Rajkumari	BSP	556	0.4
Lalluram	IND	514	0.37
Suresh Kumar Ashiwal	IND	464	0.33
	NOTA	1754	1.26



Polling Station Level Election Results

Number and Name of Polling Stations (PS) (2018)

Number of Polling Stations	Name of Polling Stations	Number of Polling Stations	Name of Polling Stations
1	Government Senior Secondary School Rehadiya	22	Government Upper Primary School Sumel Kalan
2	Government Primary School Bada Guvada	23	Government Senior Secondary School Deladi
3	Government Primary School Urwadi	24	Government Senior Secondary School Dwarapura
4	Government Senior Secondary School Chandera	25	Government Upper Primary School Meetarwadi
5	Government Upper Primary School Jagsoli	26	Government Primary School Manota
6	Government Upper Primary School Choubadiwala	27	Government Upper Primary School Bas Gudliya
7	Government Primary School Durki	28	Government Senior Secondary School Right Part Gudliya
8	Government Upper Primary School Bhanvti	29	Government Senior Secondary School Left Part Gudliya
9	Government Upper Primary School Bagdeda	30	Government Primary School Dholka
10	Government Senior Secondary School Left Part Bhanwta	31	Government Primary School Nangwada Rampura
11	Government Senior Secondary School Right Part Bhanwta	32	Government Secondary School Gadarwada Gujran
12	Government Upper Primary School Tigadda	33	Anganwadi Center Chandanvas
13	Government Upper Primary School Gadarwada Brahmanan	34	Government Senior Secondary School Shyampura
14	Government Senior Secondary School Kolwa	35	Government Primary School Gadandi
15	Government Primary School Nayagoan	36	Government Girls Upper Primary School Gudhakatla
16	Government Primary School Vijayapura	37	Government Senior Secondary School Old Paimary School Bhawan Gudhakatla
17	Government Upper Primary School Bhojwada	38	Government Senior Secondary School Right Part Gudhakatla
18	Government Senior Secondary School Right Part Dhanawad	39	Government Senior Secondary School Left Part Gudhakatla
19	Government Senior Secondary School Left Part Dhanawad	40	Government Upper Primary School Mawaro Ki Dhani
20	Government Upper Primary School Nath Ki Bagichi	41	Government Upper Primary School Jheela Rajwash
21	Government Upper Primary School Digariya Tappa Koleshwar	42	Government Senior Secondary School Right Part Muhi

Contd....

Polling Station Level Election Results

Polling Station-wise Votes Secured by Overall Top Five Parties in Bandikui Assembly in Assembly Election (AE) under Dausa Parliamentary Constituency in Rajasthan (2018)

Number of Polling Station	Winner - Gajraj Khatana (INC)	Runner-up - Ram Kishor Saini (BJP)	3rd - Bhagchand Saini (BSP)	4th - Ved Prakash Sharma (IND)	5th - Shailaja Sikarwar (IND)	NOTA	Other	Total Votes Secured
36	174	236	137	4	12	5	17	585
37	172	167	96	1	1	1	9	447
38	86	423	255	19	12	2	43	840
39	163	183	164	2	7	8	18	545
40	36	616	303	5	3	5	28	996
41	10	150	192	2	0	1	8	363
42	103	299	276	6	2	5	22	713
43	186	183	202	10	6	4	28	619
44	124	407	25	5	1	4	11	577
45	157	379	60	4	2	4	7	613
46	362	174	71	2	0	5	15	629
47	254	151	62	1	2	8	11	489
48	172	31	520	2	14	10	22	771
49	155	246	172	2	4	3	16	598
50	97	373	88	19	1	5	17	600
51	109	118	170	4	2	2	4	409
52	100	89	197	1	3	2	4	396
53	27	345	277	3	2	0	24	678
54	144	253	43	1	1	6	8	456
55	723	10	7	0	0	0	1	741
56	183	143	92	2	1	2	14	437
57	287	266	83	2	0	2	13	653
58	103	139	27	1	0	3	10	283
59	195	219	289	2	2	17	36	760
60	83	95	559	0	2	7	9	755
61	356	13	432	1	3	7	9	821
62	505	64	211	1	2	6	17	806
63	315	60	207	0	4	6	9	601
64	206	25	274	3	5	10	8	531
65	115	31	573	5	4	2	21	751
66	77	318	172	2	2	4	11	586
67	429	75	175	0	0	9	13	701
68	377	119	164	2	1	4	11	678
69	33	474	399	4	4	3	13	930
70	47	430	432	4	10	2	15	940

Contd....

Polling Station Level Election Results

Winner, Runner-up and 3rd Party Position & Winning Margin According to Polling Stations in Bandikui Assembly in Assembly Election (AE) under Dausa Parliamentary Constituency in Rajasthan (2018)

Polling Station Number	Winner Party	Winner Votes (%)	Runner-up Party	Runner-up Votes (%)	Winning Margin Votes (%)	Third Party	Third Party Votes (%)	Other Votes (%)
71	INC	466 (68.63)	BSP	130 (19.15)	336 (49.48)	BJP	64 (9.43)	19 (2.8)
72	BSP	486 (55.93)	BJP	308 (35.44)	178 (20.49)	INC	50 (5.75)	25 (2.88)
73	INC	570 (61.29)	BJP	203 (21.83)	367 (39.46)	BSP	130 (13.98)	27 (2.9)
74	BJP	334 (45.88)	INC	213 (29.26)	121 (16.62)	BSP	153 (21.02)	28 (3.85)
75	INC	763 (86.12)	BSP	84 (9.48)	679 (76.64)	BJP	27 (3.05)	12 (1.35)
76	INC	1082 (99.91)	IND (SKA)	1 (0.09)	1081 (99.82)	BJP	0 (0)	0 (0)
77	BSP	206 (56.91)	INC	118 (32.6)	88 (24.31)	BJP	23 (6.35)	15 (4.14)
78	INC	484 (97.98)	BJP	6 (1.21)	478 (96.77)	IND (SKA)	1 (0.2)	3 (0.61)
79	INC	241 (64.1)	BSP	66 (17.55)	175 (46.55)	BJP	65 (17.29)	4 (1.06)
80	BSP	490 (88.93)	BJP	31 (5.63)	459 (83.3)	INC	23 (4.17)	7 (1.27)
81	BSP	297 (41.08)	BJP	202 (27.94)	95 (13.14)	INC	199 (27.52)	25 (3.46)
82	INC	422 (51.91)	BSP	258 (31.73)	164 (20.18)	BJP	104 (12.79)	29 (3.57)
83	INC	464 (66.48)	BJP	158 (22.64)	306 (43.84)	BSP	49 (7.02)	27 (3.87)
84	INC	299 (46.43)	BJP	184 (28.57)	115 (17.86)	BSP	132 (20.5)	29 (4.5)
85	BJP	372 (51.6)	BSP	317 (43.97)	55 (7.63)	INC	11 (1.53)	21 (2.91)
86	INC	388 (49.11)	BJP	194 (24.56)	194 (24.55)	BSP	177 (22.41)	31 (3.92)
87	BJP	273 (36.25)	BSP	272 (36.12)	1 (0.13)	INC	179 (23.77)	29 (3.85)
88	INC	336 (52.83)	BSP	162 (25.47)	174 (27.36)	BJP	118 (18.55)	20 (3.14)
89	BSP	540 (59.8)	INC	287 (31.78)	253 (28.02)	BJP	54 (5.98)	22 (2.44)
90	BSP	499 (50.3)	INC	422 (42.54)	77 (7.76)	BJP	55 (5.54)	16 (1.61)
91	BSP	219 (46.2)	INC	208 (43.88)	11 (2.32)	BJP	31 (6.54)	16 (3.38)
92	BSP	469 (60.99)	INC	224 (29.13)	245 (31.86)	BJP	58 (7.54)	18 (2.34)
93	BSP	288 (40.79)	INC	255 (36.12)	33 (4.67)	BJP	133 (18.84)	30 (4.25)
94	INC	518 (58.66)	BSP	200 (22.65)	318 (36.01)	BJP	129 (14.61)	36 (4.08)
95	INC	382 (42.59)	BJP	268 (29.88)	114 (12.71)	BSP	228 (25.42)	19 (2.12)
96	INC	517 (63.51)	BSP	161 (19.78)	356 (43.73)	BJP	115 (14.13)	21 (2.58)
97	BSP	295 (41.09)	BJP	257 (35.79)	38 (5.3)	INC	151 (21.03)	15 (2.09)
98	BSP	286 (40.8)	BJP	217 (30.96)	69 (9.84)	INC	184 (26.25)	14 (2)
99	BSP	443 (56.79)	INC	196 (25.13)	247 (31.66)	BJP	114 (14.62)	27 (3.46)
100	BSP	331 (41.69)	BJP	219 (27.58)	112 (14.11)	INC	203 (25.57)	41 (5.16)
101	BSP	610 (61.87)	INC	272 (27.59)	338 (34.28)	BJP	73 (7.4)	31 (3.14)
102	BJP	310 (42.94)	BSP	198 (27.42)	112 (15.52)	INC	185 (25.62)	29 (4.02)
103	BJP	516 (54.26)	BSP	287 (30.18)	229 (24.08)	INC	114 (11.99)	34 (3.58)
104	BJP	388 (52.86)	BSP	215 (29.29)	173 (23.57)	INC	106 (14.44)	25 (3.41)
105	BJP	377 (58)	BSP	157 (24.15)	220 (33.85)	INC	99 (15.23)	17 (2.62)

Contd....

Socio-Economic Amenities - Rural

Access to Education Facilities

Particulars	Number of Village (% of Population)				
	Available	Not Available	If Not Available (Distance of Nearest Facility)		
			A	B	C
Govt. Primary School	156 (95)	44 (5)	14 (1)	1 (0)	0 (0)
Private Primary School	63 (58)	137 (42)	26 (4)	3 (0)	0 (0)
Govt. Middle School	73 (66)	127 (34)	84 (21)	4 (1)	1 (0)
Private Middle School	54 (49)	146 (51)	16 (4)	6 (1)	2 (1)
Govt. Secondary School	40 (47)	160 (53)	110 (36)	22 (6)	3 (1)
Private Secondary School	32 (37)	168 (63)	8 (2)	4 (1)	1 (0)
Govt. Senior Secondary School	3 (9)	197 (91)	96 (37)	65 (28)	21 (10)
Private Senior Secondary School	16 (25)	184 (75)	1 (0)	1 (0)	0 (0)
Govt. Arts and Science Degree College	0 (0)	200 (100)	21 (8)	75 (38)	102 (52)
Private Arts and Science Degree College	2 (2)	198 (98)	0 (0)	0 (0)	0 (0)
Govt. Engineering College	0 (0)	200 (100)	0 (0)	0 (0)	93 (48)
Private Engineering College	0 (0)	200 (100)	0 (0)	0 (0)	107 (52)
Govt. Medicine College	0 (0)	200 (100)	0 (0)	0 (0)	199 (99)
Private Medicine College	0 (0)	200 (100)	0 (0)	0 (0)	1 (1)
Govt. Management Institute	0 (0)	200 (100)	0 (0)	7 (3)	191 (95)
Private Management Institute	0 (0)	200 (100)	0 (0)	0 (0)	2 (2)
Govt. Polytechnic	0 (0)	200 (100)	0 (0)	0 (0)	199 (100)
Private Polytechnic	0 (0)	200 (100)	0 (0)	0 (0)	1 (0)
Govt. Vocational Training School/ITI	0 (0)	200 (100)	19 (9)	72 (35)	104 (52)
Private Vocational Training School/ITI	0 (0)	200 (100)	0 (0)	2 (1)	2 (1)
Govt. Non Formal Training Centre	0 (0)	200 (100)	15 (7)	54 (29)	93 (43)
Private Non Formal Training Centre	0 (0)	200 (100)	0 (0)	20 (8)	18 (13)
Govt. School For Disabled	0 (0)	200 (100)	0 (0)	0 (0)	38 (22)
Private School For Disabled	0 (0)	200 (100)	0 (0)	0 (0)	162 (78)
Government Others	0 (0)	200 (100)	0 (0)	0 (0)	0 (0)
Private Others	0 (0)	200 (100)	0 (0)	0 (0)	0 (0)

Note : Distance A : Less than 5 km; B : Between 5-10 km; C : 10+ km.; Source : Data Analysis is based on 2011 Census.

DISCLAIMER

The Terms of Use and Disclaimer of Datanet India Private Limited (hereinafter referred to as "Datanet") for use of this analysis report of **Bandikui Assembly Constituency (Bandikui Vidhan Sabha)** :-

1. **Assembly Factbook™** is a Registered Trade Mark owned by Datanet.
2. All the maps are sketched and graphical representation only and have not been drawn to the scale and also not to represent the actual geographical area or boundary of the unit.
3. The data for the aforesaid analysis is based on authentic sources and has been culled from the various publications of Census, CSO and NSSO for district and block level data, various central and state government departments, Central & State Elections Commissions and the concerned Returning Officers' releases, Electoral Rolls, Election results and allied publications, internal assessment, surveys, estimates and analysis. Therefore, certain adjustment of data at micro level may have been done to arrive closer to the macro data.
4. Data have been provided on an "As Is" and "As AVAILABLE" basis
5. The colours shown in the maps or diagram and charts of a particular party, alliance or AC are indicative and do not represent them.
6. This publication which includes maps, sheets, graphs and data would be the property under copyright of Datanet only. The user may use these for its internal study, analysis and research purposes. It's public display, re-selling or any commercial uses by the user are not allowed.
7. Datanet has taken due care and caution in compilation and processing of data and allied information, but does not guarantee the accuracy, adequacy or completeness of any information/analysis and will be not responsible for any errors or omissions or for the results obtained from the use of such information/analysis.
8. All the contents for the publication have been culled from various authentic sources and Datanet reasonably believes such sources to be reliable, but does not make any representations, express or implied as to the accuracy or fitness of use of such information. The information or contents of the information/analysis do not constitute advice and should not be relied upon in making (or refraining from making) any decision. Any reliance placed upon the information provided by Datanet is the sole responsibility and strictly at the user's risk.
9. In no event will Datanet be liable for any damages (including, without limitation, damages for loss of business projects, or loss of profits) arising in contract, tort or otherwise from the use of or inability to use any of its contents, or from any action taken (or refrained from being taken) as a result of using the analysis or any of its contents. Datanet its directors, owners, editors, officials, employees, distributor and agents or any associate will not be liable for any errors in the information contained or any consequences arising from the use of the contents of the provided information/analysis.
10. If any provision of these terms and conditions is held invalid or illegal or unenforceable for any reason by any court of competent jurisdiction, such provision shall be severed and the remainder of provisions of the terms and conditions shall continue in full force and effect as if the Term of Use had been executed with the invalid, illegal or unenforceable provision eliminated.
11. If there are any discrepancies in the information provided, please bring it to attention of Datanet for suitable rectification measures.

**Buy Online This Complete Book At
Datanet India eBooks Store**

www.indiastatpublications.com

or go directly at

[http://www.indiastatpublications.com/
Assembly_factbook/Rajasthan/Dausa/ Bandikui](http://www.indiastatpublications.com/Assembly_factbook/Rajasthan/Dausa/Bandikui)

 **india**stat**elections**

ISBN : 978-93-87267-29-9

