



Rajasthan

Assembly Factbook™

Bassi Assembly Constituency



Key Electoral Data of Bassi
Assembly Constituency (Vidhan Sabha)

Rajasthan

Assembly FactbookTM

Bassi Assembly Constituency



Bassi Vidhan Sabha

Editor & Director

Dr. R.K. Thukral

Research Editor

Dr. Shafeeq Rahman

Compiled, Researched and Published by Datanet India Pvt. Ltd.

D-100, 1st Floor,

Okhla Industrial Area, Phase-I,
New Delhi- 110020.

Ph.: 91-11- 43580781-84

Email : support@indiastatpublications.com

Website : www.indiastatelections.com

Online Book Store :

www.indiastatpublications.com

Report No. : AFB/RJ-057-0125

ISBN : 978-93-87267-37-4

First Edition : January, 2018

Eighth Updated Edition : January, 2025

Price : Rs. 11500/-

US\$ 310

© Datanet India Pvt. Ltd.

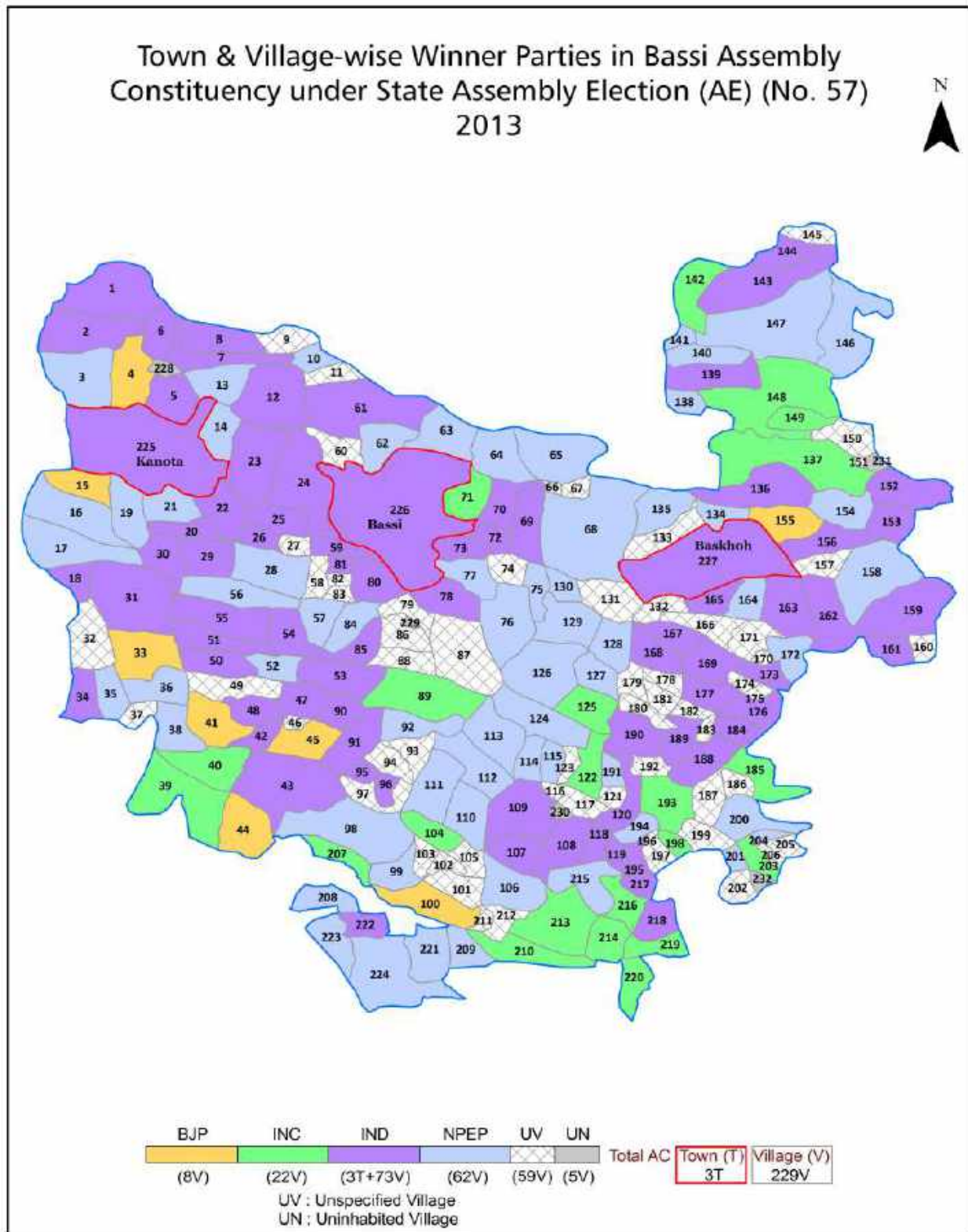
All rights reserved. No part of this book may be reproduced, stored in a retrieval system or transmitted in any form or by any means, mechanical photocopying, photographing, scanning, recording or otherwise without the prior written permission of the publisher. Please refer to Disclaimer at page no. 217 for the use of this publication.

Printed in India

Contents

No.	Particulars	Page No.
	Introduction	
1	Assembly Constituency - (Vidhan Sabha) at a Glance Features of Assembly as per Delimitation Commission of India (2008)	1-2
	Location and Political Maps	
2	Location Map Boundaries of Assembly Constituency - (Vidhan Sabha) in District Boundaries of Assembly Constituency under Parliamentary Constituency - (Lok Sabha) Town & Village-wise Winner Parties- 2024, 2023, 2019, 2018, 2014, 2013, 2009 and 2008	3-11
	Administrative Setup (2011)	
3	District Sub-district Towns Villages Inhabited Villages Uninhabited Villages Village Panchayat Intermediate Panchayat	12-23
	Demographics (2011)	
4	Population Households Rural/Urban Population Towns and Villages by Population Size Sex Ratio (Total & 0-6 Years) Religious Population Social Population Literacy Rate	24-25
	Electoral Features	
5	Important Dates of Last Elections Held Electors by Gender Service Electors Voters Voters Turnout Polling Stations & Average Number of Electors per Polling Station Electors by Age Group Present Elected Representatives	26-31
	Historical Summary Election Results	
6	Vote Share of Major Parties Winning Margin (Number & Percentage) Polarity of Parties Summary Result of Assembly Segment of Parliamentary Elections 2024, 2019, 2014, 2009, 2004 and 1999 Summary Result of Assembly Elections 2023, 2018, 2013, 2008, 2003, 1998, 1993, 1990, 1985, 1980, 1977, 1972, 1967 and 1962	32-53
	Polling Station Level Election Results	
7	Name and Number of Polling Station 2024, 2023, 2019, 2018, 2014, 2013, 2009 and 2008 Polling Station-wise Electors, Voters & Voters Turnout 2024, 2023, 2019, 2018, 2014, 2013, 2009 and 2008 Polling Station wise Elections Results 2024, 2023, 2019, 2018, 2014, 2013, 2009 and 2008	54-197
	Share of Assembly Constituency	
8	Share of Assembly Constituency - (Vidhan Sabha) in State, District and Parliamentary Constituency - (Lok Sabha)	198
	Socio-Economic Amenities (2011)	
9	Access to Administrative Units Agricultural, Manufacturing and Industrial Commodities Demographic Indicators Education Health & Manpower Drinking Water Supply Sanitation Entertainment and Recreations Infrastructure Power Food Allocation Distribution and Marketing of Agriculture Commodities Infrastructure Transport and Road Infrastructure Communication Banking and Financial Services Land Use Irrigation Source	200-214
10	Abbreviation & Sources	215-216
11	Disclaimer	217

Location & Political Map



Administrative Setup

List of Village Panchayat & Intermediate Panchayat (Block) Name - 2011

Village Name	Village Panchayat Name	Intermediate Panchayat Name
Abhay Pura	Palawala Jatan	Bassi
Achalpura	Palawala Jatan	Bassi
Achalpura	Narpatpura @ Haripura	Chaksu
Akhaipura	Manoharpura	Bassi
Akhaipura	Toonga	Bassi
Akhaipura	Anatpura	Bassi
Anatpura	Anatpura	Bassi
Apreta	Barwa	Bassi
Badh Babupura	Hans Mahal	Bassi
Badh Bhajoopura	Manoharpura	Bassi
Badh Mahadevpura	Deogaon	Bassi
Badh Rampura	Palawala Jatan	Bassi
Badh Ramrakhpura	Kashipura	Bassi
Badhcharanwas	Jhar	Bassi
Bainara	Bainara	Bassi
Bala Ki Nangal	Phalyawas	Bassi
Ballupura	Karangarh	Bassi
Barala	Khijooriya Brahmanan	Bassi
Barh Chandpura	Harinarayanpura	Chaksu
Barwa	Barwa	Bassi
Baseri	Khijooriya Brahmanan	Bassi
Bawdi Ka Bas	Bhoorla	Bassi
Beelwa Khurd	Mansar Kheri	Bassi
Bhagwatpura	Roopaheri Kalan	Chaksu
Bhajoopura	Manoharpura	Bassi
Bhankri	Manoharpura	Bassi
Bhateri	Bhateri	Bassi
Bhatesari	Boorthal	Bassi
Bhawasari Isharwala	Jeetawala	Bassi

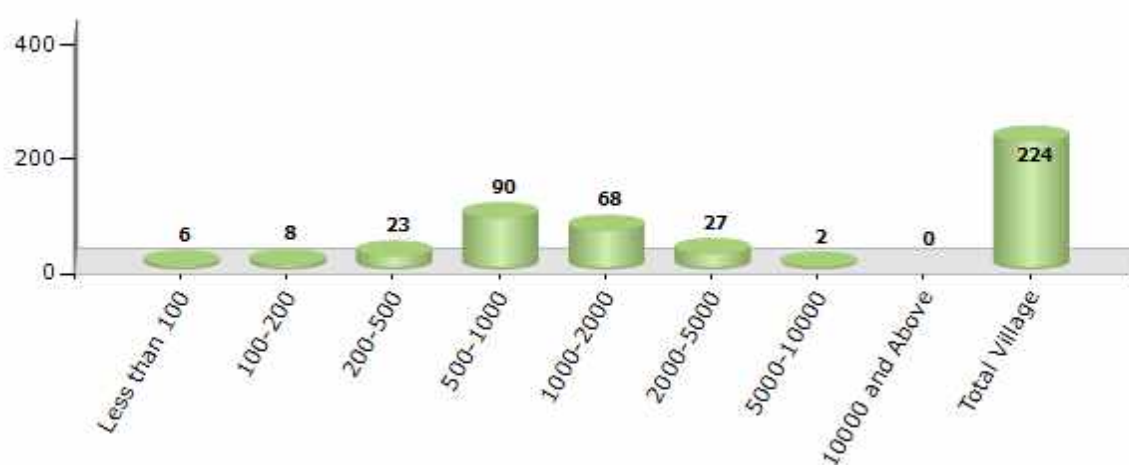
Contd....

Demographic

Number of Villages by Population Size - 2011

Less than 100	100-200	200-500	500-1000	1000-2000	2000-5000	5000-10000	10000 and Above	Total Village
6	8	23	90	68	27	2	0	224

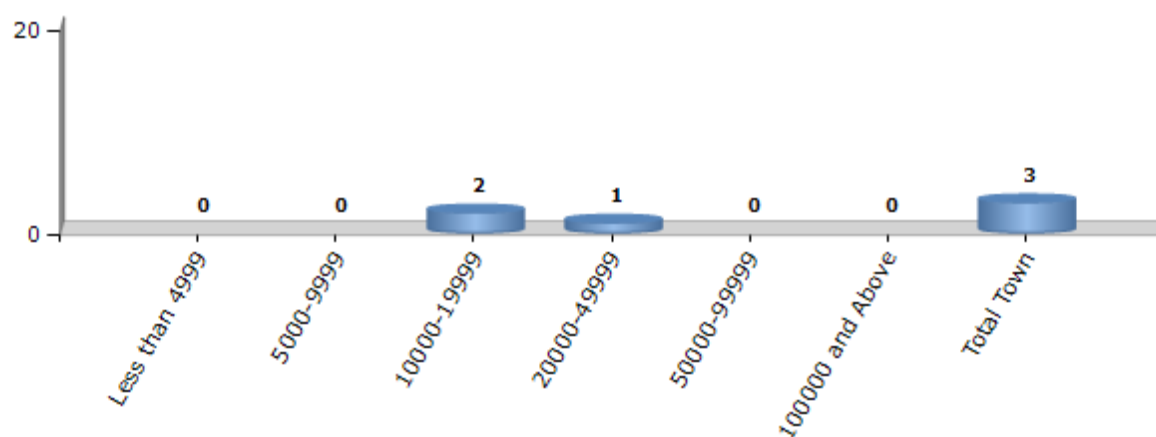
Number of Villages by Population Size - 2011



Number of Towns by Population Size - 2011

Less than 4999	5000-9999	10000-19999	20000-49999	50000-99999	100000 and Above	Total Town
0	0	2	1	0	0	3

Number of Towns by Population Size - 2011

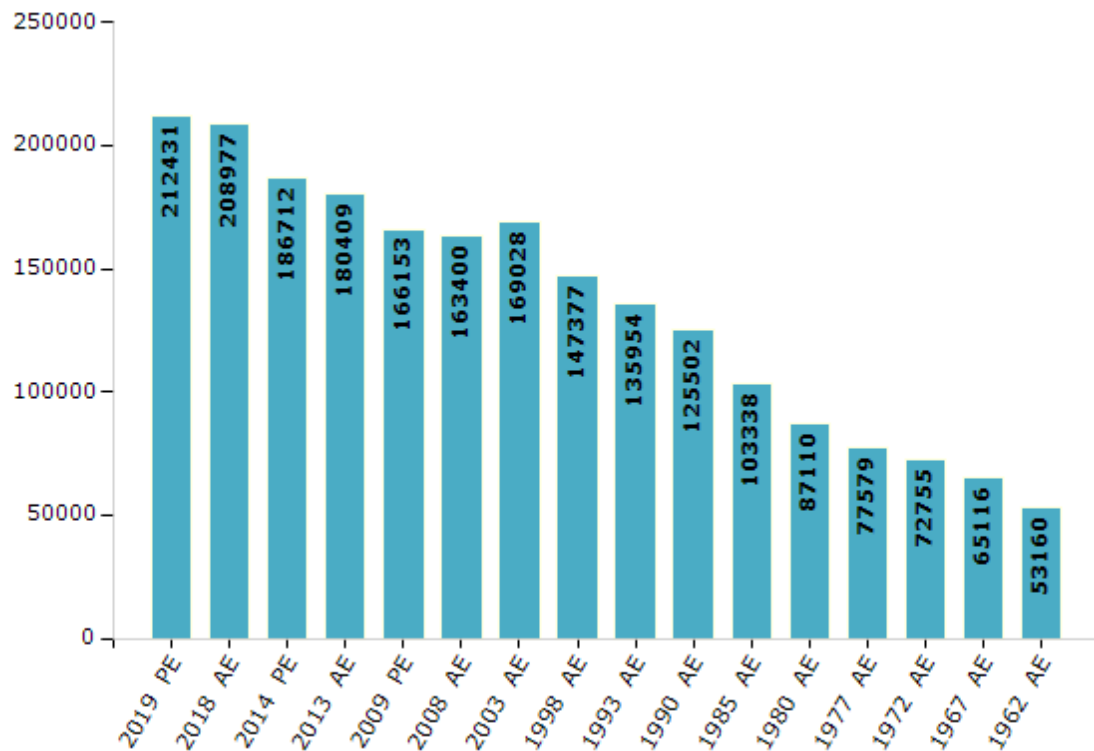


Electoral Features

Electors by Male & Female

Year	Male	Female	Others	Total	Year	Male	Female	Others	Total
2019 PE	110207	102224	0	212431	1993 AE	70536	65418	-	135954
2018 AE	108298	100679	0	208977	1990 AE	65488	60014	-	125502
2014 PE	98451	88261	0	186712	1985 AE	53489	49849	-	103338
2013 AE	94955	85454	0	180409	1980 AE	45048	42062	-	87110
2009 PE	87277	78876	-	166153	1977 AE	40027	37552	-	77579
2008 AE	85468	77932	-	163400	1972 AE	37460	35295	-	72755
2004 PE	-	-	-	-	1967 AE	-	-	-	65116
2003 AE	87880	81148	-	169028	1962 AE	-	-	-	53160
1999 PE	-	-	-	-	1957 AE	-	-	-	-
1998 AE	77269	70108	-	147377	1952 AE	-	-	-	-

Number of Electors

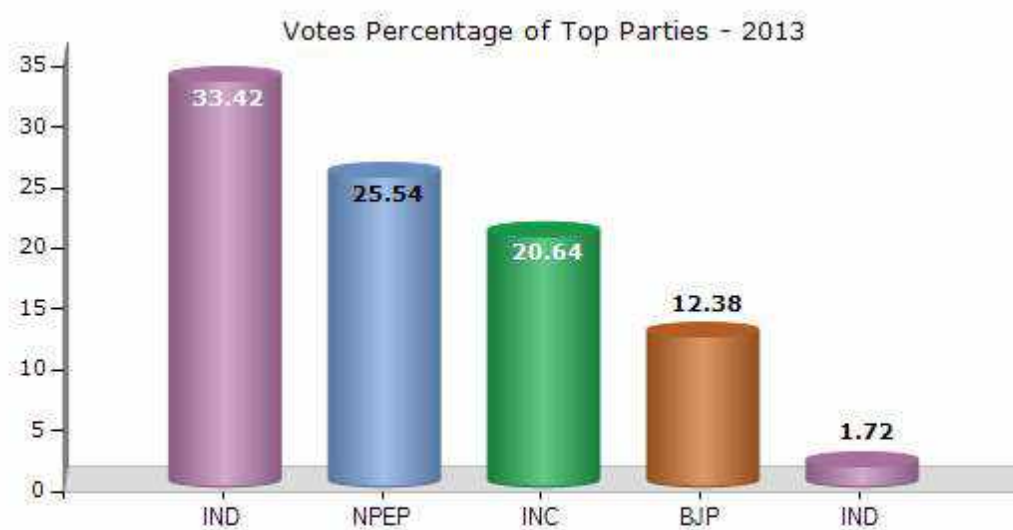


Note : AE : Assembly Election, PE : Assembly Segment of Parliamentary Election

Historical Summary Election Results

Summary Result of Assembly Election - 2013

Candidate Name	Party	Votes	Votes %
Anju Devi Dhanka	IND	48095	33.42
Avanti Meena	NPEP	36756	25.54
Laxman Meena	INC	29703	20.64
Kanhaiya Lal	BJP	17818	12.38
Bharat Hotla	IND	2482	1.72
Ladu Ram Hotla	IND	2363	1.64
Hari Singh Varma	IND	1292	0.9
Ram Chander Meena	IND	1125	0.78
Suresh Chand Dhanka	IND	709	0.49
Dinesh Kumar Meena	BSP	611	0.42
Man Singh Meena	IND	378	0.26
Ramesh Kumar Hotla	IND	372	0.26
	NOTA	2192	1.52



Polling Station Level Election Results

Number and Name of Polling Stations (PS) (2018)

Number of Polling Stations	Name of Polling Stations	Number of Polling Stations	Name of Polling Stations
1	Govt. Upper Primary School Dayoda Choud (Right Wing)	22	Govt. Secondary School Building Kuthada Kala
2	Govt. Upper Primary School Dayoda Choud (Left Wing)	23	Govt. Primary School Sevapura
3	Govt. Upper Primary School Gila Ki Nagal	24	Govt. Secondary School Kho- Ghati
4	Govt. Adarsh Senior Secondary School Ramratanpura	25	Govt. Utkrisht Upper Primary School Ghata Room No. 3
5	Govt. Utkrisht Upper Primary School Hirawala Room No. 4	26	Govt. Utkrisht Upper Primary School Ghata Room No. 7
6	Govt. Utkrisht Upper Primary School Hirawala Room No. 5	27	Govt. Upper Primary School Khokhawala Room No. 3
7	Govt. Primary School Balyawala	28	Govt. Upper Primary School Khokhawala Room No. 4
8	Govt. Primary School Hardhyanpura	29	Govt. Utkrisht Upper Primary School Isarwala Room No. 3
9	Govt. Adarsh Senior Secondary School Kanota (East Wing) Room No. 39	30	Govt. Adarsh Senior Secondary School Ramsar Palawala Room No. 4
10	Govt. Adarsh Senior Secondary School Kanota (East Wing) Room No. 10	31	Govt. Upper Primary School Lasadiya Gujran Room No. 2
11	Govt. Adarsh Senior Secondary School Kanota (West Wing) Room No. 13	32	Govt. Primary School Harirampura Room No. 4
12	Govt. Adarsh Senior Secondary School Kanota (Old Primary School Bhavan) Room No. 05	33	Govt. Utkrisht Upper Primary School New Colony Bassi (Right Wing)
13	Govt. Adarsh Senior Secondary School Kanota (Old Primary School Bhawan) Room No. 07	34	Govt. Utkrisht Upper Primary School New Colony Bassi (Left Wing)
14	Govt. Girls Secondary School Kanota Room No. 7	35	Panchayat Smiti Karyalya Bhavan Bassi
15	Govt. Girls Secondary School Kanota Room No. 3	36	Miting Hall Panchayat Smiti Bassi
16	Govt. Girls Secondary School Kanota Room No. 5	37	Kisan Seva Kendra Panchayat Smiti Bassi
17	Govt. Upper Primary School Dudhawala Room No. 1	38	Govt. Upper Primary School Railway Station Bassi Room No. 3
18	Govt. Utkrisht Upper Primary School Dayarampura Hall	39	Govt. Upper Primary School Railway Station Bassi Room No. 5
19	Govt. Utkrisht Upper Primary School Bhavan Hardi	40	Govt. Adarsh Sr. Sec. School Bassi Old Building Govt. Primary School Mohalla Raigran-I Bassi
20	Govt. Adarsh Senior Secondary School Kuthada Khurd Room No. 5	41	Atal Seva Kendra Railway Station Bassi
21	Govt. Adarsh Senior Secondary School Kuthada Khurd Room No. 7	42	Shrimati Narbda Devi Dangayach Govt. Girls Senior Secondary School Bassi Room No. 12

Contd....

Polling Station Level Election Results

Polling Station-wise Votes Secured by Overall Top Five Parties in Bassi Assembly in Assembly Election (AE) under Dausa Parliamentary Constituency in Rajasthan (2018)

Number of Polling Station	Winner - Laxman Meena (IND)	Runner-up - Kanhaiyalal (BJP)	3rd - Anju Devi Dhanka (IND)	4th - Daulat Singh Meena (INC)	5th - Avanti Meena (IND)	NOTA	Other	Total Votes Secured
36	390	68	45	20	1	2	6	532
37	510	89	139	29	5	13	35	820
38	233	154	227	55	2	5	15	691
39	501	90	117	69	2	5	36	820
40	411	156	268	52	2	9	32	930
41	391	14	254	79	14	1	85	838
42	430	114	244	23	4	6	29	850
43	250	194	330	90	3	11	24	902
44	396	292	159	31	3	5	11	897
45	409	167	188	35	2	9	21	831
46	350	261	159	46	0	4	29	849
47	387	144	159	46	2	7	22	767
48	682	33	142	9	1	2	10	879
49	474	59	104	16	2	3	16	674
50	318	138	248	43	4	13	31	795
51	416	71	215	12	2	7	47	770
52	118	154	364	27	4	7	32	706
53	246	48	85	236	3	13	27	658
54	257	72	70	317	2	6	31	755
55	171	91	134	430	0	6	24	856
56	412	296	6	10	23	6	28	781
57	484	100	37	96	3	6	18	744
58	395	103	265	19	3	8	44	837
59	496	92	119	29	2	2	16	756
60	460	137	117	18	3	2	15	752
61	199	94	197	152	3	3	18	666
62	230	134	259	18	2	7	7	657
63	716	62	54	27	9	3	17	888
64	375	258	12	102	2	5	36	790
65	447	46	31	30	2	9	23	588
66	501	184	6	8	5	7	17	728
67	527	144	4	16	3	5	17	716
68	344	133	83	77	12	6	20	675
69	322	83	24	141	3	7	26	606
70	402	137	3	88	6	9	26	671

Contd....

Polling Station Level Election Results

Winner, Runner-up and 3rd Party Position & Winning Margin According to Polling Stations in Bassi Assembly in Assembly Election (AE) under Dausa Parliamentary Constituency in Rajasthan (2018)

Polling Station Number	Winner Party	Winner Votes (%)	Runner-up Party	Runner-up Votes (%)	Winning Margin Votes (%)	Third Party	Third Party Votes (%)	Other Votes (%)
71	IND (LM)	302 (41.83)	INC	155 (21.47)	147 (20.36)	BJP	144 (19.94)	121 (16.76)
72	IND (LM)	328 (43.39)	BJP	199 (26.32)	129 (17.07)	IND (ADD)	154 (20.37)	75 (9.92)
73	IND (LM)	352 (49.79)	IND (ADD)	163 (23.06)	189 (26.73)	BJP	113 (15.98)	79 (11.17)
74	IND (LM)	395 (42.84)	BJP	313 (33.95)	82 (8.89)	IND (ADD)	60 (6.51)	154 (16.7)
75	IND (LM)	350 (79.01)	INC	26 (5.87)	324 (73.14)	IND (AM)	22 (4.97)	45 (10.16)
76	INC	364 (53.29)	IND (LM)	185 (27.09)	179 (26.2)	BJP	90 (13.18)	44 (6.44)
77	IND (LM)	211 (51.21)	BJP	97 (23.54)	114 (27.67)	IND (ADD)	56 (13.59)	48 (11.65)
78	IND (LM)	211 (39.07)	INC	175 (32.41)	36 (6.66)	BJP	63 (11.67)	91 (16.85)
79	INC	180 (33.52)	IND (LM)	160 (29.8)	20 (3.72)	BJP	140 (26.07)	57 (10.61)
80	IND (LM)	286 (45.69)	INC	140 (22.36)	146 (23.33)	BJP	126 (20.13)	74 (11.82)
81	IND (LM)	239 (52.53)	BJP	184 (40.44)	55 (12.09)	INC	20 (4.4)	12 (2.64)
82	IND (LM)	296 (50.08)	INC	158 (26.73)	138 (23.35)	BJP	63 (10.66)	74 (12.52)
83	IND (LM)	426 (64.06)	IND (ADD)	113 (16.99)	313 (47.07)	BJP	68 (10.23)	58 (8.72)
84	IND (LM)	381 (51.63)	BJP	205 (27.78)	176 (23.85)	IND (ADD)	90 (12.2)	62 (8.4)
85	BJP	166 (30.51)	IND (LM)	153 (28.13)	13 (2.38)	IND (ADD)	150 (27.57)	75 (13.79)
86	IND (ADD)	254 (32.82)	BJP	173 (22.35)	81 (10.47)	INC	151 (19.51)	196 (25.32)
87	IND (LM)	234 (44.07)	IND (ADD)	177 (33.33)	57 (10.74)	BJP	55 (10.36)	65 (12.24)
88	IND (LM)	368 (42.79)	IND (ADD)	220 (25.58)	148 (17.21)	INC	155 (18.02)	117 (13.6)
89	BJP	181 (38.19)	IND (LM)	145 (30.59)	36 (7.6)	INC	88 (18.57)	60 (12.66)
90	IND (LM)	171 (30.11)	INC	163 (28.7)	8 (1.41)	BJP	111 (19.54)	123 (21.65)
91	IND (LM)	173 (39.5)	BJP	141 (32.19)	32 (7.31)	IND (ADD)	79 (18.04)	45 (10.27)
92	IND (LM)	247 (37.71)	IND (ADD)	130 (19.85)	117 (17.86)	INC	127 (19.39)	151 (23.05)
93	IND (LM)	293 (48.75)	BJP	135 (22.46)	158 (26.29)	IND (ADD)	74 (12.31)	99 (16.47)
94	BSP	376 (42.06)	BJP	245 (27.4)	131 (14.66)	IND (LM)	164 (18.34)	109 (12.19)
95	INC	316 (38.3)	IND (LM)	233 (28.24)	83 (10.06)	BJP	175 (21.21)	101 (12.24)
96	BJP	204 (34.75)	IND (LM)	121 (20.61)	83 (14.14)	IND (ADD)	114 (19.42)	148 (25.21)
97	IND (LM)	250 (52.08)	BJP	162 (33.75)	88 (18.33)	IND (ADD)	38 (7.92)	30 (6.25)
98	IND (LM)	183 (34.53)	BJP	176 (33.21)	7 (1.32)	IND (ADD)	121 (22.83)	50 (9.43)
99	IND (LM)	386 (44.73)	BJP	177 (20.51)	209 (24.22)	INC	125 (14.48)	175 (20.28)
100	IND (LM)	360 (36.22)	BJP	320 (32.19)	40 (4.03)	IND (ADD)	173 (17.4)	141 (14.19)
101	BSP	132 (34.55)	IND (LM)	122 (31.94)	10 (2.61)	IND (ADD)	87 (22.77)	41 (10.73)
102	IND (LM)	521 (68.82)	BJP	140 (18.49)	381 (50.33)	INC	76 (10.04)	20 (2.64)
103	BJP	177 (37.82)	IND (LM)	173 (36.97)	4 (0.85)	IND (ADD)	61 (13.03)	57 (12.18)
104	IND (LM)	355 (52.83)	BJP	248 (36.9)	107 (15.93)	INC	18 (2.68)	51 (7.59)
105	IND (LM)	643 (65.21)	BJP	189 (19.17)	454 (46.04)	IND (ADD)	92 (9.33)	62 (6.29)

Contd....

Socio-Economic Amenities - Rural

Access to Education Facilities

Particulars	Number of Village (% of Population)				
	Available	Not Available	If Not Available (Distance of Nearest Facility)		
			A	B	C
Govt. Primary School	187 (96)	37 (4)	11 (1)	0 (0)	0 (0)
Private Primary School	93 (61)	131 (39)	21 (3)	1 (0)	2 (0)
Govt. Middle School	90 (65)	134 (35)	62 (14)	5 (1)	0 (0)
Private Middle School	89 (60)	135 (40)	22 (5)	9 (2)	5 (1)
Govt. Secondary School	42 (41)	182 (59)	112 (33)	22 (7)	2 (0)
Private Secondary School	53 (44)	171 (56)	7 (2)	5 (2)	9 (2)
Govt. Senior Secondary School	17 (21)	207 (79)	89 (31)	71 (27)	14 (6)
Private Senior Secondary School	30 (24)	194 (76)	2 (1)	2 (1)	8 (2)
Govt. Arts and Science Degree College	0 (0)	224 (100)	6 (3)	16 (7)	100 (45)
Private Arts and Science Degree College	0 (0)	224 (100)	17 (6)	40 (19)	45 (21)
Govt. Engineering College	0 (0)	224 (100)	0 (0)	0 (0)	188 (82)
Private Engineering College	0 (0)	224 (100)	6 (2)	11 (7)	18 (8)
Govt. Medicine College	0 (0)	224 (100)	0 (0)	0 (0)	201 (87)
Private Medicine College	0 (0)	224 (100)	0 (0)	0 (0)	22 (13)
Govt. Management Institute	0 (0)	224 (100)	0 (0)	0 (0)	221 (99)
Private Management Institute	0 (0)	224 (100)	0 (0)	1 (1)	2 (1)
Govt. Polytechnic	0 (0)	224 (100)	0 (0)	0 (0)	217 (97)
Private Polytechnic	0 (0)	224 (100)	0 (0)	0 (0)	6 (2)
Govt. Vocational Training School/ITI	0 (0)	224 (100)	7 (2)	10 (6)	76 (34)
Private Vocational Training School/ITI	1 (1)	223 (99)	21 (8)	36 (18)	72 (31)
Govt. Non Formal Training Centre	0 (0)	224 (100)	14 (6)	20 (12)	70 (32)
Private Non Formal Training Centre	0 (0)	224 (100)	3 (1)	13 (7)	104 (43)
Govt. School For Disabled	0 (0)	224 (100)	0 (0)	0 (0)	224 (100)
Private School For Disabled	0 (0)	224 (100)	0 (0)	0 (0)	0 (0)
Government Others	0 (0)	224 (100)	0 (0)	0 (0)	0 (0)
Private Others	0 (0)	224 (100)	0 (0)	0 (0)	0 (0)

Note : Distance A : Less than 5 km; B : Between 5-10 km; C : 10+ km.; Source : Data Analysis is based on 2011 Census.

DISCLAIMER

The Terms of Use and Disclaimer of Datanet India Private Limited (hereinafter referred to as "Datanet") for use of this analysis report of **Bassi Assembly Constituency (Bassi Vidhan Sabha)** :-

1. **Assembly Factbook™** is a Registered Trade Mark owned by Datanet.
2. All the maps are sketched and graphical representation only and have not been drawn to the scale and also not to represent the actual geographical area or boundary of the unit.
3. The data for the aforesaid analysis is based on authentic sources and has been culled from the various publications of Census, CSO and NSSO for district and block level data, various central and state government departments, Central & State Elections Commissions and the concerned Returning Officers' releases, Electoral Rolls, Election results and allied publications, internal assessment, surveys, estimates and analysis. Therefore, certain adjustment of data at micro level may have been done to arrive closer to the macro data.
4. Data have been provided on an "As Is" and "As AVAILABLE" basis
5. The colours shown in the maps or diagram and charts of a particular party, alliance or AC are indicative and do not represent them.
6. This publication which includes maps, sheets, graphs and data would be the property under copyright of Datanet only. The user may use these for its internal study, analysis and research purposes. It's public display, re-selling or any commercial uses by the user are not allowed.
7. Datanet has taken due care and caution in compilation and processing of data and allied information, but does not guarantee the accuracy, adequacy or completeness of any information/analysis and will be not responsible for any errors or omissions or for the results obtained from the use of such information/analysis.
8. All the contents for the publication have been culled from various authentic sources and Datanet reasonably believes such sources to be reliable, but does not make any representations, express or implied as to the accuracy or fitness of use of such information. The information or contents of the information/analysis do not constitute advice and should not be relied upon in making (or refraining from making) any decision. Any reliance placed upon the information provided by Datanet is the sole responsibility and strictly at the user's risk.
9. In no event will Datanet be liable for any damages (including, without limitation, damages for loss of business projects, or loss of profits) arising in contract, tort or otherwise from the use of or inability to use any of its contents, or from any action taken (or refrained from being taken) as a result of using the analysis or any of its contents. Datanet its directors, owners, editors, officials, employees, distributor and agents or any associate will not be liable for any errors in the information contained or any consequences arising from the use of the contents of the provided information/analysis.
10. If any provision of these terms and conditions is held invalid or illegal or unenforceable for any reason by any court of competent jurisdiction, such provision shall be severed and the remainder of provisions of the terms and conditions shall continue in full force and effect as if the Term of Use had been executed with the invalid, illegal or unenforceable provision eliminated.
11. If there are any discrepancies in the information provided, please bring it to attention of Datanet for suitable rectification measures.

**Buy Online This Complete Book At
Datenet India eBooks Store**

www.indiastatpublications.com

or go directly at

**[http://www.indiastatpublications.com/
Assembly_factbook/Rajasthan/Dausa/ Bassi](http://www.indiastatpublications.com/Assembly_factbook/Rajasthan/Dausa/Bassi)**

 **indiastat**elections

ISBN : 978-93-87267-37-4



9 789387 267374