



Rajasthan

Assembly Factbook™

Chaksu Assembly Constituency



Key Electoral Data of Chaksu
Assembly Constituency (Vidhan Sabha)

Rajasthan

Assembly FactbookTM

Chaksu Assembly Constituency



Chaksu Vidhan Sabha

Editor & Director

Dr. R.K. Thukral

Research Editor

Dr. Shafeeq Rahman

Compiled, Researched and Published by Datanet India Pvt. Ltd.

D-100, 1st Floor,

Okhla Industrial Area, Phase-I,
New Delhi- 110020.

Ph.: 91-11- 43580781-84

Email : support@indiastatpublications.com

Website : www.indiastatelections.com

Online Book Store :

www.indiastatpublications.com

Report No. : AFB/RJ-058-0125

ISBN : 978-93-87267-53-4

First Edition : January, 2018

Eighth Updated Edition : January, 2025

Price : Rs. 11500/-

US\$ 310

© Datanet India Pvt. Ltd.

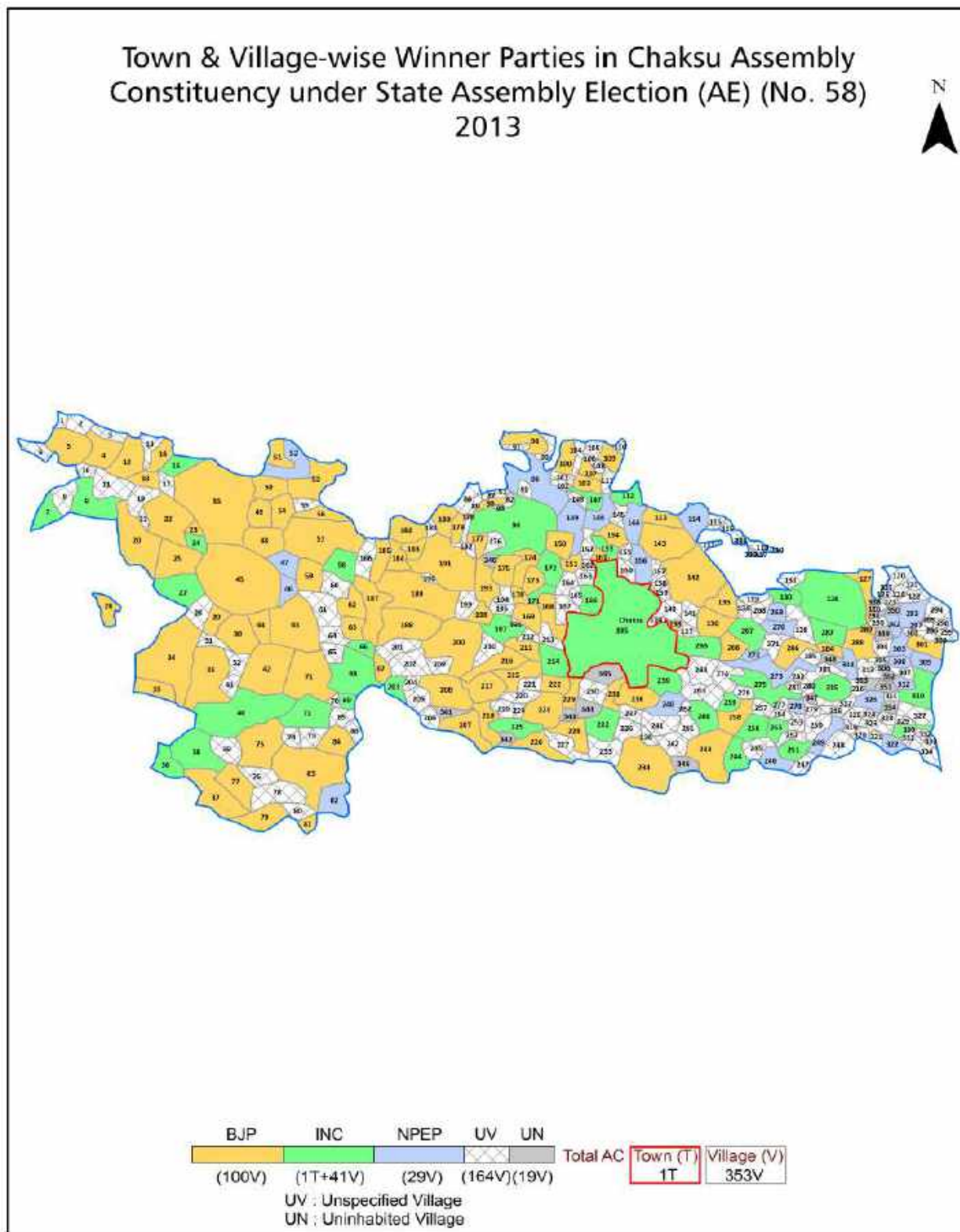
All rights reserved. No part of this book may be reproduced, stored in a retrieval system or transmitted in any form or by any means, mechanical photocopying, photographing, scanning, recording or otherwise without the prior written permission of the publisher. Please refer to Disclaimer at page no. 204 for the use of this publication.

Printed in India

Contents

No.	Particulars	Page No.
	Introduction	
1	Assembly Constituency - (Vidhan Sabha) at a Glance Features of Assembly as per Delimitation Commission of India (2008)	1-2
	Location and Political Maps	
2	Location Map Boundaries of Assembly Constituency - (Vidhan Sabha) in District Boundaries of Assembly Constituency under Parliamentary Constituency - (Lok Sabha) Town & Village-wise Winner Parties- 2024, 2023, 2019, 2018, 2014, 2013, 2009 and 2008	3-11
	Administrative Setup (2011)	
3	District Sub-district Towns Villages Inhabited Villages Uninhabited Villages Village Panchayat Intermediate Panchayat	12-28
	Demographics (2011)	
4	Population Households Rural/Urban Population Towns and Villages by Population Size Sex Ratio (Total & 0-6 Years) Religious Population Social Population Literacy Rate	29-30
	Electoral Features	
5	Important Dates of Last Elections Held Electors by Gender Service Electors Voters Voters Turnout Polling Stations & Average Number of Electors per Polling Station Electors by Age Group Present Elected Representatives	31-36
	Historical Summary Election Results	
6	Vote Share of Major Parties Winning Margin (Number & Percentage) Polarity of Parties Summary Result of Assembly Segment of Parliamentary Elections 2024, 2019, 2014 and 2009 Summary Result of Assembly Elections 2023, 2018, 2013 and 2008	37-46
	Polling Station Level Election Results	
7	Name and Number of Polling Station 2024, 2023, 2019, 2018, 2014, 2013, 2009 and 2008 Polling Station-wise Electors, Voters & Voters Turnout 2024, 2023, 2019, 2018, 2014, 2013, 2009 and 2008 Polling Station wise Elections Results 2024, 2023, 2019, 2018, 2014, 2013, 2009 and 2008	47-184
	Share of Assembly Constituency	
8	Share of Assembly Constituency - (Vidhan Sabha) in State, District and Parliamentary Constituency - (Lok Sabha)	185
	Socio-Economic Amenities (2011)	
9	Access to Administrative Units Agricultural, Manufacturing and Industrial Commodities Demographic Indicators Education Health & Manpower Drinking Water Supply Sanitation Entertainment and Recreations Infrastructure Power Food Allocation Distribution and Marketing of Agriculture Commodities Infrastructure Transport and Road Infrastructure Communication Banking and Financial Services Land Use Irrigation Source	187-201
10	Abbreviation & Sources	202-203
11	Disclaimer	204

Location & Political Map



Administrative Setup

List of Village Panchayat & Intermediate Panchayat (Block) Name - 2011

Village Name	Village Panchayat Name	Intermediate Panchayat Name
Ajairajpura @ Dehlala	Ajairajpura @ Dehlala	Chaksu
Ajmeripura	Theekariya Goojran	Chaksu
Ajnota	Chandama Kalan	Phagi
Akodiya	Akodiya	Chaksu
Anandpura	Mandaliyan Meda	Chaksu
Anandrampura	Toomli Ka Bas	Chaksu
Ankeshpura	Surajpura @ Tootoli	Chaksu
Ashikpura @ Chaunrya	Girdharilalpur	Chaksu
Azamnagar	Kareda Khurd	Chaksu
Badrinathpura	Garoodwasi	Chaksu
Bagariya	Akodiya	Chaksu
Bajdoli	Kumhariyawas	Chaksu
Balapura	Ladana	Phagi
Balloopura	Maksoodanpura @ Bara Padampura	Chaksu
Balmukundpura @ Basra	Ajairajpura @ Dehlala	Chaksu
Balrampura	Kheraraniwas	Chaksu
Balrampura Chak No.1	Kheraraniwas	Chaksu
Barh Babanpura	Theekariya Meenan	Chaksu
Barh Bagpura	Thali	Chaksu
Barh Baldeopura	Narpatpura @ Haripura	Chaksu
Barh Chauhan	Theekariya Meenan	Chaksu
Barh Maharajpura	Kheraraniwas	Chaksu
Barh Mahawatan	Chhadel Kalan	Chaksu
Barh Murlipura	Garoodwasi	Chaksu
Barh Parmanandpura	Theekariya Meenan	Chaksu
Barh Rajpura	Garoodwasi	Chaksu
Barh Ramzanipura	Shivdaspura	Chaksu
Barh Yadgarpura	Garoodwasi	Chaksu
Barhali	Peepla	Phagi

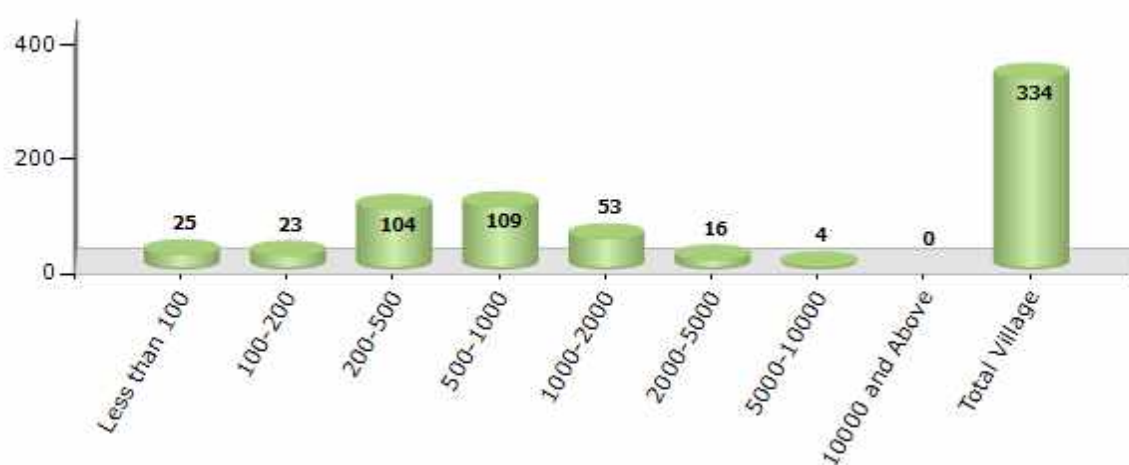
Contd....

Demographic

Number of Villages by Population Size - 2011

Less than 100	100-200	200-500	500-1000	1000-2000	2000-5000	5000-10000	10000 and Above	Total Village
25	23	104	109	53	16	4	0	334

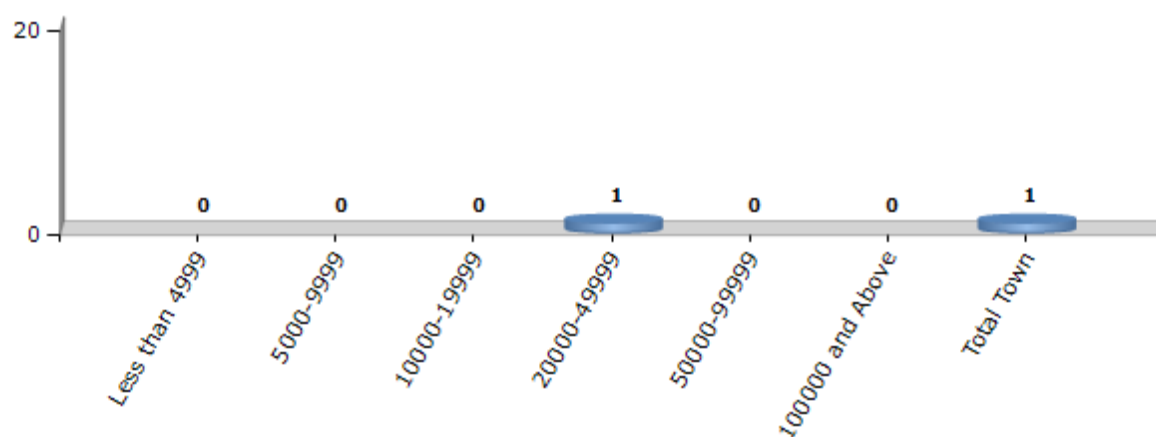
Number of Villages by Population Size - 2011



Number of Towns by Population Size - 2011

Less than 4999	5000-9999	10000-19999	20000-49999	50000-99999	100000 and Above	Total Town
0	0	0	1	0	0	1

Number of Towns by Population Size - 2011

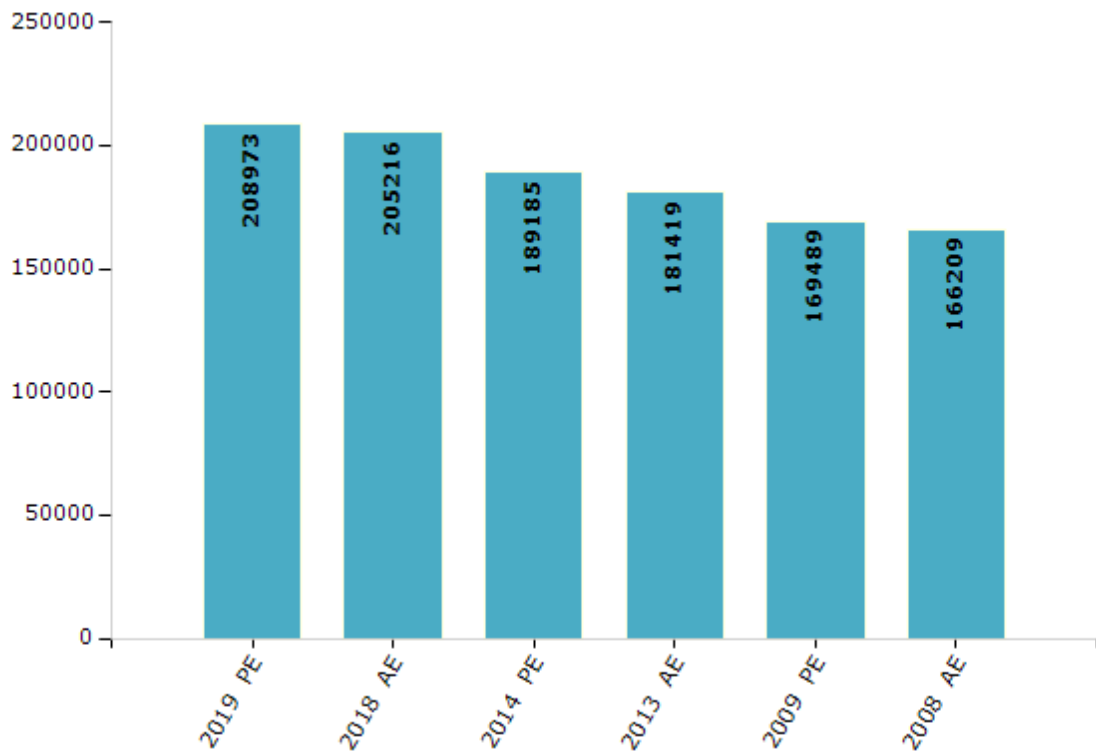


Electoral Features

Electors by Male & Female

Year	Male	Female	Others	Total	Year	Male	Female	Others	Total
2019 PE	109471	99502	0	208973	1993 AE	-	-	-	-
2018 AE	107451	97765	0	205216	1990 AE	-	-	-	-
2014 PE	99393	89792	0	189185	1985 AE	-	-	-	-
2013 AE	95222	86197	0	181419	1980 AE	-	-	-	-
2009 PE	88475	81014	-	169489	1977 AE	-	-	-	-
2008 AE	86370	79839	-	166209	1972 AE	-	-	-	-
2004 PE	-	-	-	-	1967 AE	-	-	-	-
2003 AE	-	-	-	-	1962 AE	-	-	-	-
1999 PE	-	-	-	-	1957 AE	-	-	-	-
1998 AE	-	-	-	-	1952 AE	-	-	-	-

Number of Electors

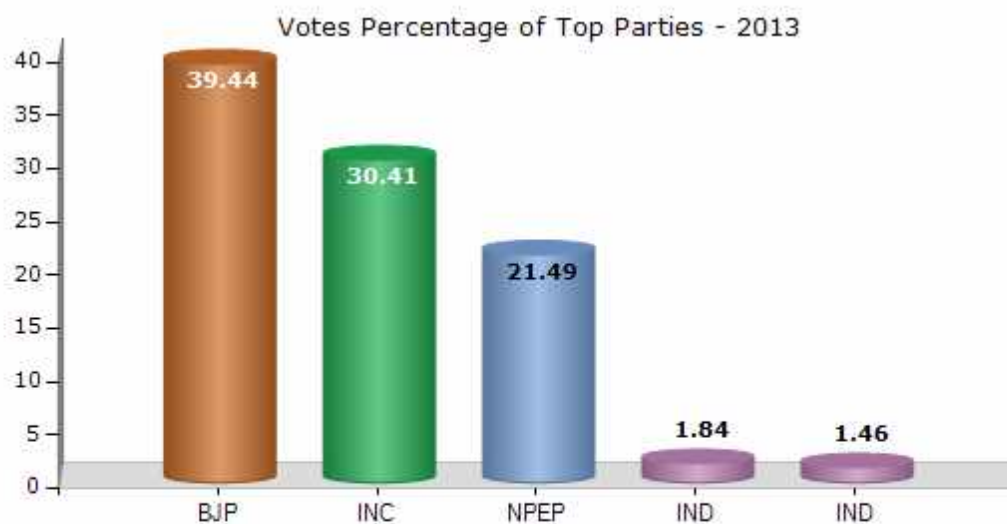


Note : AE : Assembly Election, PE : Assembly Segment of Parliamentary Election

Historical Summary Election Results

Summary Result of Assembly Election - 2013

Candidate Name	Party	Votes	Votes %
Laxminarain Bairwa	BJP	53977	39.44
Prakash Chand Bairwa	INC	41619	30.41
Ashhok Tanwar	NPEP	29417	21.49
Shrinarain Gothawal	IND	2524	1.84
Jaikishan Narolia	IND	2000	1.46
Laduram Raigar	BSP	1591	1.16
Madan Lal Rajvansi	IPGP	1302	0.95
Shyojiram Bareth	BYS	872	0.64
Ramesh Chand Mahawer	JGP	434	0.32
	NOTA	3139	2.29



Polling Station Level Election Results

Number and Name of Polling Stations (PS) (2018)

Number of Polling Stations	Name of Polling Stations	Number of Polling Stations	Name of Polling Stations
1	Government Upper Primary School Raithal	22	Government Secondary School Dabla Bujurag R. No. 1
2	Government Adarsh Senior Secondary School Gohandi R. No. 1	23	Government Secondary School Dabla Bujurag R. No. 2
3	Government Adarsh Senior Secondary School Gohandi R. No. 2	24	Government Upper Primary School Basadi Jogiyan
4	Government Secondary School Hirapura North Wing	25	Government Adarsh Senior Secondary School Mohabbatapura R. No. 3
5	Government Upper Primary School Kishanpura R. No. 1	26	Government Adarsh Senior Secondary School Mohabbatapura R. No. 2
6	Government Primary School Jabad R. No. 1	27	Government Upper Primary School Kundanpura R. No. 1
7	Government Adarsh Senior Secondary School R. No. 1 Harsuliya	28	Government Senior Secondary School Pahadiya R. No. 3
8	Government Adarsh Senior Secondary School R. No. 5 Harsuliya	29	Government Senior Secondary School Pahadiya R. No. 5
9	Government Senior Secondary School Mohanpura Prathvisingh	30	Government Upper Primary School Pahadiya Sosayati Mu. Narayanpura Nya Bhawan
10	Government Upper Primary School Jaichand Ka Bas	31	Government Upper Primary School Sitarampura R. No. 1
11	Government Upper Primary School Manpur Gate	32	Government Senior Secondary School Chhitara R. No. 1
12	Government Upper Primary School Shrirajpura R. No. 1	33	Government Senior Secondary School Chhitara R. No. 2
13	Government Primary School Harirampura R. No. 1	34	Government Upper Primary School Pratapura
14	Government Adarsh Senior Secondary School Rainwal Manji East Wing	35	Government Senior Secondary School Jhadla
15	Government Adarsh Senior Secondary School Rainwal Manji North Wing	36	Government Primary School Kagya
16	Government Upper Primary Girls School West Wing Rainwal Manji	37	Government Upper Primary School Thala R. No. 1
17	Atal Seva Kendra Gram Panchayat Renwal	38	Government Upper Primary School Thala R. No. 2
18	Government Upper Primary School Rainwal Manji R. No. 3	39	Government Primary School Tunt Ki Dhani Gopal Nagar
19	Government Upper Primary School Bead Ramchandrapura R. No. 1	40	Government Upper Primary School Balapura Ahiro Ki Dhani R. No. 1
20	Government Primary School Ganeshpura	41	Government Senior Secondary Girls School Madhorajpura R. No. 1
21	Government Primary School Chandawas R. No. 1	42	Government Senior Secondary Girls School Madhorajpura R. No. 4

Contd....

Polling Station Level Election Results

Polling Station-wise Votes Secured by Overall Top Five Parties in Chaksu Assembly in Assembly Election (AE) under Dausa Parliamentary Constituency in Rajasthan (2018)

Number of Polling Station	Winner - Ved Prakash Solanki (INC)	Runner-up - Ramavatar Bairwa (BJP)	3rd - Hemant Vijay (RLTP)	4th - Jeetram Bairwa (APOI)	5th - Shrikant Kaushal (BYS)	NOTA	Other	Total Votes Secured
36	195	26	1	4	3	3	1	233
37	288	204	113	11	8	11	9	644
38	252	130	259	4	4	9	5	663
39	285	98	594	7	14	5	10	1013
40	357	156	130	7	4	9	2	665
41	276	341	26	2	1	8	0	654
42	316	323	52	2	2	12	2	709
43	403	168	40	7	4	8	4	634
44	214	402	72	2	6	7	1	704
45	115	145	2	5	0	7	0	274
46	193	401	1	4	0	11	0	610
47	113	264	140	3	7	7	4	538
48	362	238	143	12	11	8	4	778
49	513	156	139	11	6	6	6	837
50	401	165	100	8	12	11	1	698
51	223	353	105	7	6	17	2	713
52	174	104	13	3	3	6	0	303
53	248	321	62	13	11	10	3	668
54	271	322	117	10	10	17	9	756
55	325	332	47	9	7	6	1	727
56	320	266	81	10	13	10	4	704
57	183	434	0	2	0	2	0	621
58	464	124	24	7	15	16	1	651
59	204	376	12	9	4	5	1	611
60	345	56	315	13	11	4	7	751
61	250	215	161	10	16	9	11	672
62	317	377	159	13	8	12	8	894
63	363	304	66	5	4	5	3	750
64	270	434	15	7	7	9	5	747
65	79	159	177	6	9	2	5	437
66	130	188	139	5	8	11	5	486
67	348	231	177	11	17	13	9	806
68	185	440	103	10	8	7	5	758
69	440	381	46	16	2	22	4	911
70	454	325	4	8	2	14	0	807

Contd....

Polling Station Level Election Results

Winner, Runner-up and 3rd Party Position & Winning Margin According to Polling Stations in Chaksu Assembly in Assembly Election (AE) under Dausa Parliamentary Constituency in Rajasthan (2018)

Polling Station Number	Winner Party	Winner Votes (%)	Runner-up Party	Runner-up Votes (%)	Winning Margin Votes (%)	Third Party	Third Party Votes (%)	Other Votes (%)
71	INC	282 (61.71)	RLTP	127 (27.79)	155 (33.92)	BJP	15 (3.28)	33 (7.22)
72	INC	346 (47.07)	BJP	219 (29.8)	127 (17.27)	RLTP	148 (20.14)	22 (2.99)
73	INC	260 (74.29)	BJP	86 (24.57)	174 (49.72)	APOI	2 (0.57)	2 (0.57)
74	INC	462 (62.18)	BJP	254 (34.19)	208 (27.99)	APOI	15 (2.02)	12 (1.62)
75	BJP	348 (61.38)	INC	208 (36.68)	140 (24.7)	RLTP	3 (0.53)	8 (1.41)
76	BJP	200 (48.9)	INC	186 (45.48)	14 (3.42)	RLTP	6 (1.47)	17 (4.16)
77	INC	243 (37.38)	BJP	234 (36)	9 (1.38)	RLTP	138 (21.23)	35 (5.38)
78	INC	441 (64.76)	BJP	112 (16.45)	329 (48.31)	RLTP	99 (14.54)	29 (4.26)
79	RLTP	294 (37.22)	BJP	271 (34.3)	23 (2.92)	INC	189 (23.92)	36 (4.56)
80	BJP	486 (53)	INC	264 (28.79)	222 (24.21)	RLTP	141 (15.38)	26 (2.84)
81	INC	276 (35.38)	RLTP	261 (33.46)	15 (1.92)	BJP	188 (24.1)	55 (7.05)
82	INC	275 (37.83)	RLTP	220 (30.26)	55 (7.57)	BJP	217 (29.85)	15 (2.06)
83	INC	489 (50.62)	RLTP	230 (23.81)	259 (26.81)	BJP	204 (21.12)	43 (4.45)
84	RLTP	267 (54.05)	INC	118 (23.89)	149 (30.16)	BJP	77 (15.59)	32 (6.48)
85	BJP	439 (60.89)	INC	191 (26.49)	248 (34.4)	RLTP	63 (8.74)	28 (3.88)
86	INC	323 (61.88)	BJP	119 (22.8)	204 (39.08)	RLTP	65 (12.45)	15 (2.87)
87	INC	440 (63.13)	BJP	238 (34.15)	202 (28.98)	RLTP	4 (0.57)	15 (2.15)
88	INC	557 (73.77)	RLTP	116 (15.36)	441 (58.41)	BJP	55 (7.28)	27 (3.58)
89	BJP	453 (54.25)	INC	319 (38.2)	134 (16.05)	RLTP	44 (5.27)	19 (2.28)
90	INC	363 (45.6)	RLTP	281 (35.3)	82 (10.3)	BJP	102 (12.81)	50 (6.28)
91	BJP	276 (47.42)	INC	179 (30.76)	97 (16.66)	RLTP	108 (18.56)	19 (3.26)
92	BJP	472 (59.37)	INC	265 (33.33)	207 (26.04)	RLTP	43 (5.41)	15 (1.89)
93	BJP	147 (39.41)	RLTP	116 (31.1)	31 (8.31)	INC	101 (27.08)	9 (2.41)
94	BJP	240 (48.19)	INC	207 (41.57)	33 (6.62)	RLTP	40 (8.03)	11 (2.21)
95	INC	344 (61.32)	BJP	103 (18.36)	241 (42.96)	RLTP	91 (16.22)	23 (4.1)
96	BJP	236 (48.46)	INC	172 (35.32)	64 (13.14)	RLTP	56 (11.5)	23 (4.72)
97	BJP	463 (67.39)	INC	163 (23.73)	300 (43.66)	RLTP	48 (6.99)	13 (1.89)
98	BJP	197 (67.7)	INC	82 (28.18)	115 (39.52)	APOI	4 (1.37)	8 (2.75)
99	INC	252 (44.52)	BJP	245 (43.29)	7 (1.23)	RLTP	49 (8.66)	20 (3.53)
100	BJP	295 (51.57)	INC	243 (42.48)	52 (9.09)	APOI	8 (1.4)	26 (4.55)
101	BJP	311 (48.14)	INC	231 (35.76)	80 (12.38)	RLTP	95 (14.71)	9 (1.39)
102	INC	345 (46.25)	BJP	321 (43.03)	24 (3.22)	RLTP	61 (8.18)	19 (2.55)
103	INC	446 (86.43)	BJP	60 (11.63)	386 (74.8)	BYS	6 (1.16)	4 (0.78)
104	BJP	351 (54.67)	INC	227 (35.36)	124 (19.31)	RLTP	48 (7.48)	16 (2.49)
105	BJP	418 (57.81)	INC	283 (39.14)	135 (18.67)	APOI	5 (0.69)	17 (2.35)

Contd....

Socio-Economic Amenities - Rural

Access to Education Facilities

Particulars	Number of Village (% of Population)				
	Available	Not Available	If Not Available (Distance of Nearest Facility)		
			A	B	C
Govt. Primary School	180 (84)	154 (16)	39 (2)	7 (1)	1 (0)
Private Primary School	72 (50)	262 (50)	90 (12)	15 (2)	2 (0)
Govt. Middle School	70 (53)	264 (47)	147 (21)	24 (4)	2 (0)
Private Middle School	66 (47)	268 (53)	48 (10)	15 (3)	4 (1)
Govt. Secondary School	37 (37)	297 (63)	199 (39)	61 (12)	5 (1)
Private Secondary School	38 (35)	296 (65)	5 (1)	8 (2)	3 (1)
Govt. Senior Secondary School	13 (20)	321 (80)	91 (21)	153 (39)	57 (12)
Private Senior Secondary School	18 (18)	316 (82)	0 (0)	4 (1)	4 (1)
Govt. Arts and Science Degree College	0 (0)	334 (100)	2 (0)	33 (7)	112 (31)
Private Arts and Science Degree College	4 (3)	330 (97)	6 (2)	45 (14)	132 (44)
Govt. Engineering College	0 (0)	334 (100)	0 (0)	0 (0)	130 (34)
Private Engineering College	4 (5)	330 (95)	26 (7)	26 (10)	148 (44)
Govt. Medicine College	0 (0)	334 (100)	0 (0)	0 (0)	291 (87)
Private Medicine College	0 (0)	334 (100)	0 (0)	0 (0)	43 (13)
Govt. Management Institute	0 (0)	334 (100)	0 (0)	3 (1)	229 (69)
Private Management Institute	0 (0)	334 (100)	8 (2)	11 (3)	83 (26)
Govt. Polytechnic	0 (0)	334 (100)	0 (0)	0 (0)	226 (68)
Private Polytechnic	1 (0)	333 (100)	0 (0)	0 (0)	107 (31)
Govt. Vocational Training School/ITI	2 (1)	332 (99)	5 (4)	60 (19)	168 (46)
Private Vocational Training School/ITI	2 (5)	332 (95)	3 (1)	39 (8)	53 (16)
Govt. Non Formal Training Centre	0 (0)	334 (100)	1 (0)	59 (16)	232 (69)
Private Non Formal Training Centre	0 (0)	334 (100)	0 (0)	13 (3)	29 (12)
Govt. School For Disabled	0 (0)	334 (100)	0 (0)	0 (0)	334 (100)
Private School For Disabled	0 (0)	334 (100)	0 (0)	0 (0)	0 (0)
Government Others	0 (0)	334 (100)	0 (0)	0 (0)	0 (0)
Private Others	0 (0)	334 (100)	0 (0)	0 (0)	0 (0)

Note : Distance A : Less than 5 km; B : Between 5-10 km; C : 10+ km.; Source : Data Analysis is based on 2011 Census.

DISCLAIMER

The Terms of Use and Disclaimer of Datanet India Private Limited (hereinafter referred to as "Datanet") for use of this analysis report of **Chaksu Assembly Constituency (Chaksu Vidhan Sabha)** :-

1. **Assembly Factbook™** is a Registered Trade Mark owned by Datanet.
2. All the maps are sketched and graphical representation only and have not been drawn to the scale and also not to represent the actual geographical area or boundary of the unit.
3. The data for the aforesaid analysis is based on authentic sources and has been culled from the various publications of Census, CSO and NSSO for district and block level data, various central and state government departments, Central & State Elections Commissions and the concerned Returning Officers' releases, Electoral Rolls, Election results and allied publications, internal assessment, surveys, estimates and analysis. Therefore, certain adjustment of data at micro level may have been done to arrive closer to the macro data.
4. Data have been provided on an "As Is" and "As AVAILABLE" basis
5. The colours shown in the maps or diagram and charts of a particular party, alliance or AC are indicative and do not represent them.
6. This publication which includes maps, sheets, graphs and data would be the property under copyright of Datanet only. The user may use these for its internal study, analysis and research purposes. It's public display, re-selling or any commercial uses by the user are not allowed.
7. Datanet has taken due care and caution in compilation and processing of data and allied information, but does not guarantee the accuracy, adequacy or completeness of any information/analysis and will be not responsible for any errors or omissions or for the results obtained from the use of such information/analysis.
8. All the contents for the publication have been culled from various authentic sources and Datanet reasonably believes such sources to be reliable, but does not make any representations, express or implied as to the accuracy or fitness of use of such information. The information or contents of the information/analysis do not constitute advice and should not be relied upon in making (or refraining from making) any decision. Any reliance placed upon the information provided by Datanet is the sole responsibility and strictly at the user's risk.
9. In no event will Datanet be liable for any damages (including, without limitation, damages for loss of business projects, or loss of profits) arising in contract, tort or otherwise from the use of or inability to use any of its contents, or from any action taken (or refrained from being taken) as a result of using the analysis or any of its contents. Datanet its directors, owners, editors, officials, employees, distributor and agents or any associate will not be liable for any errors in the information contained or any consequences arising from the use of the contents of the provided information/analysis.
10. If any provision of these terms and conditions is held invalid or illegal or unenforceable for any reason by any court of competent jurisdiction, such provision shall be severed and the remainder of provisions of the terms and conditions shall continue in full force and effect as if the Term of Use had been executed with the invalid, illegal or unenforceable provision eliminated.
11. If there are any discrepancies in the information provided, please bring it to attention of Datanet for suitable rectification measures.

Buy Online This Complete Book At
Datanet India eBooks Store

[**www.indiastatpublications.com**](http://www.indiastatpublications.com)

or go directly at

[**http://www.indiastatpublications.com/
Assembly_factbook/Rajasthan/Dausa/ Chaksu**](http://www.indiastatpublications.com/Assembly_factbook/Rajasthan/Dausa/Chaksu)

 **indiastat**elections

ISBN : 978-93-87267-53-4



9 789387 267534