



Rajasthan

Assembly Factbook™

Dausa Assembly Constituency



Key Electoral Data of Dausa
Assembly Constituency (Vidhan Sabha)

Rajasthan

Assembly Factbook™

Dausa Assembly Constituency



Dausa Vidhan Sabha

Editor & Director

Dr. R.K. Thukral

Research Editor

Dr. Shafeeq Rahman

Compiled, Researched and Published by Datanet India Pvt. Ltd.

D-100, 1st Floor,

Okhla Industrial Area, Phase-I,
New Delhi- 110020.

Ph.: 91-11- 43580781-84

Email : support@indiastatpublications.com

Website : www.indiastatelections.com

Online Book Store :

www.indiastatpublications.com

Report No. : AFB/RJ-088-0125

ISBN : 978-93-87267-63-3

First Edition : January, 2018

Eighth Updated Edition : January, 2025

Price : Rs. 11500/-

US\$ 310

© Datanet India Pvt. Ltd.

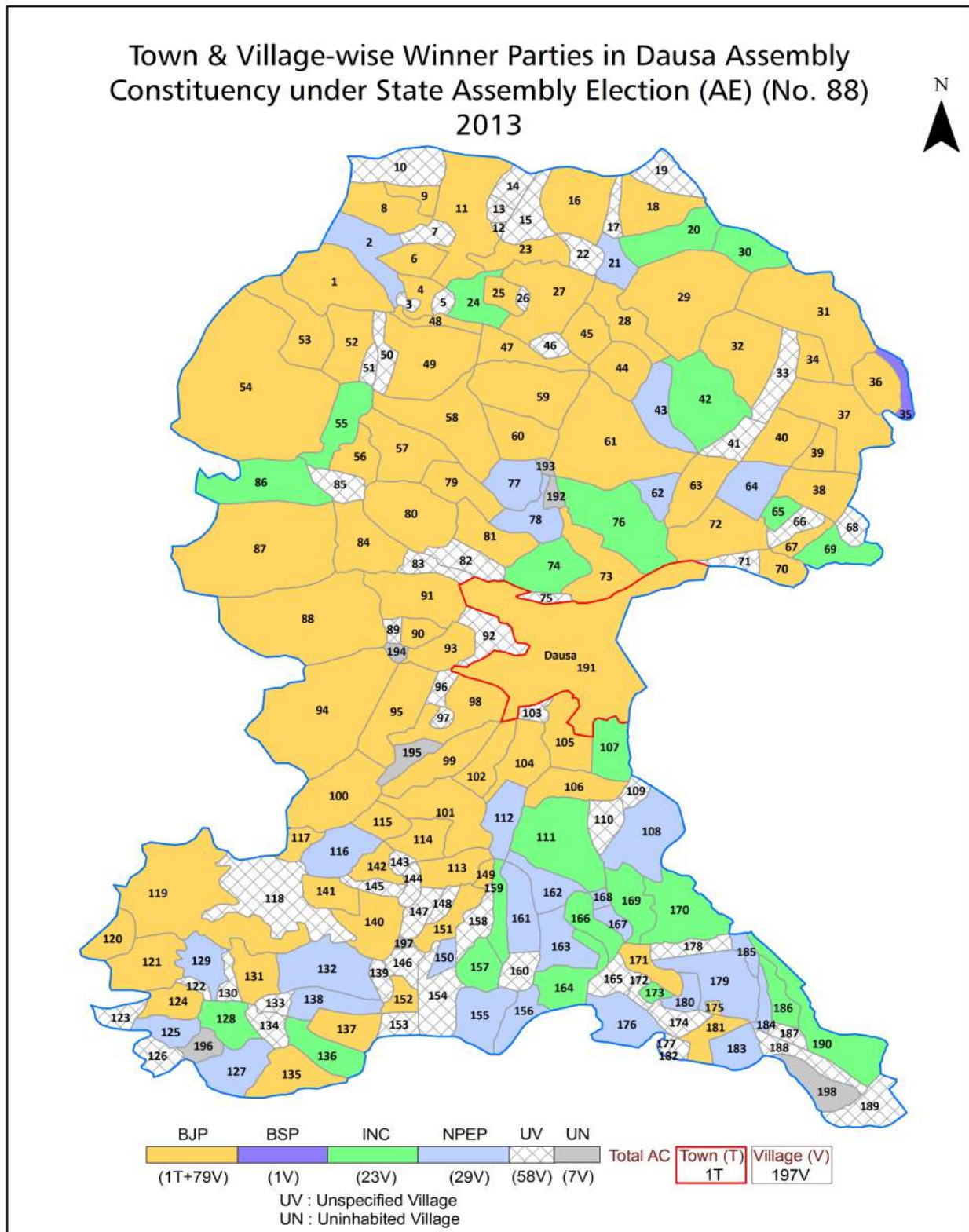
All rights reserved. No part of this book may be reproduced, stored in a retrieval system or transmitted in any form or by any means, mechanical photocopying, photographing, scanning, recording or otherwise without the prior written permission of the publisher. Please refer to Disclaimer at page no. 211 for the use of this publication.

Printed in India

Contents

No.	Particulars	Page No.
	Introduction	
1	Assembly Constituency - (Vidhan Sabha) at a Glance Features of Assembly as per Delimitation Commission of India (2008)	1-2
	Location and Political Maps	
2	Location Map Boundaries of Assembly Constituency - (Vidhan Sabha) in District Boundaries of Assembly Constituency under Parliamentary Constituency - (Lok Sabha) Town & Village-wise Winner Parties- 2024, 2023, 2019, 2018, 2014, 2013, 2009 and 2008	3-11
	Administrative Setup (2011)	
3	District Sub-district Towns Villages Inhabited Villages Uninhabited Villages Village Panchayat Intermediate Panchayat	12-22
	Demographics (2011)	
4	Population Households Rural/Urban Population Towns and Villages by Population Size Sex Ratio (Total & 0-6 Years) Religious Population Social Population Literacy Rate	23-24
	Electoral Features	
5	Important Dates of Last Elections Held Electors by Gender Service Electors Voters Voters Turnout Polling Stations & Average Number of Electors per Polling Station Electors by Age Group Present Elected Representatives	25-30
	Historical Summary Election Results	
6	Vote Share of Major Parties Winning Margin (Number & Percentage) Polarity of Parties Summary Result of Assembly Segment of Parliamentary Elections 2024, 2019, 2014, 2009, 2004 and 1999 Summary Result of Assembly Elections 2023, 2018, 2013, 2008, 2003, 1998, 1993, 1990, 1985, 1980, 1977, 1972, 1967, 1962 and 1957	31-53
	Polling Station Level Election Results	
7	Name and Number of Polling Station 2024, 2023, 2019, 2018, 2014, 2013, 2009 and 2008 Polling Station-wise Electors, Voters & Voters Turnout 2024, 2023, 2019, 2018, 2014, 2013, 2009 and 2008 Polling Station wise Elections Results 2024, 2023, 2019, 2018, 2014, 2013, 2009 and 2008	54-191
	Share of Assembly Constituency	
8	Share of Assembly Constituency - (Vidhan Sabha) in State, District and Parliamentary Constituency - (Lok Sabha)	192
	Socio-Economic Amenities (2011)	
9	Access to Administrative Units Agricultural, Manufacturing and Industrial Commodities Demographic Indicators Education Health & Manpower Drinking Water Supply Sanitation Entertainment and Recreations Infrastructure Power Food Allocation Distribution and Marketing of Agriculture Commodities Infrastructure Transport and Road Infrastructure Communication Banking and Financial Services Land Use Irrigation Source	194-208
10	Abbreviation & Sources	209-210
11	Disclaimer	211

Location & Political Map



Administrative Setup

List of Village Panchayat & Intermediate Panchayat (Block) Name - 2011

Village Name	Village Panchayat Name	Intermediate Panchayat Name
Abhaipura	Churiyawas	Dausa
Akhepura	Bishanpura	Dausa
Anandpura	Dhigariya	Dausa
Bagpura	Chharera	Dausa
Baijwari	Churiyawas	Dausa
Banetha	Jasota	Dausa
Baniyana	Baniyana	Dausa
Bapi	Bapi	Dausa
Baragaon	Baragaon	Dausa
Barh Bidarkha	Dugrawata	Dausa
Barh Chandrana	Nangal Bersi	Dausa
Barh Chhangala	Bishanpura	Dausa
Barh Ki Dhani	Churiyawas	Dausa
Barh Rajdhar	Sainthal	Dausa
Barh Sawaipura	Churiyawas	Dausa
Barkhera	Khairwal	Dausa
Baroli	Sindoli	Dausa
Basadi Kalan	Boroda	Dausa
Basadi Khurd	Boroda	Dausa
Beeghawas	Hingotiya	Dausa
Beer Lawan	Khanpura	Dausa
Bhaiyapura	Sainthal	Dausa
Bhandana	Jirota Khurd	Dausa
Bhankhrota	Bhankri	Dausa
Bhankri	Bhankri	Dausa
Bhedoli	Kalota	Dausa
Bhoodiya Bhootpura	Rajwas	Dausa
Bidarkha	Dugrawata	Dausa
Biharipura	Chandrana	Dausa

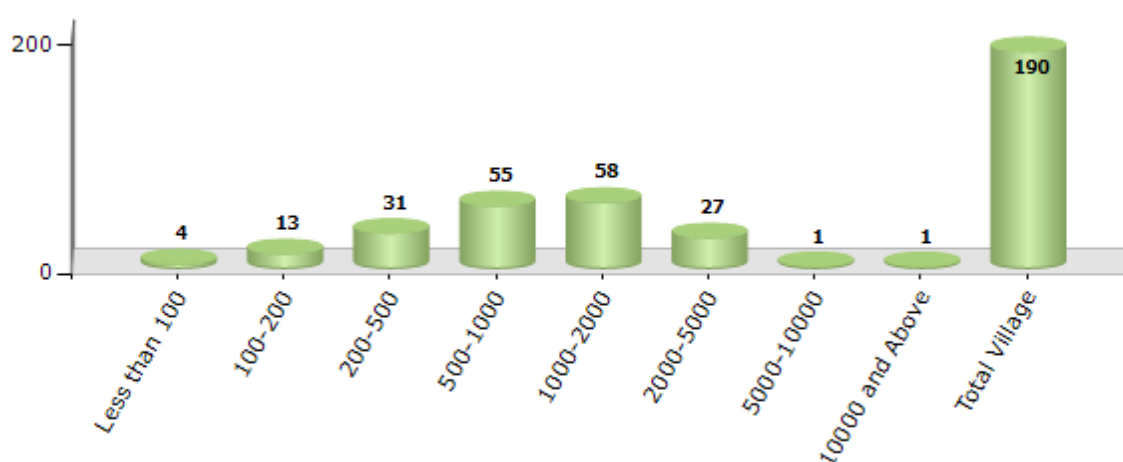
Contd....

Demographic

Number of Villages by Population Size - 2011

Less than 100	100-200	200-500	500-1000	1000-2000	2000-5000	5000-10000	10000 and Above	Total Village
4	13	31	55	58	27	1	1	190

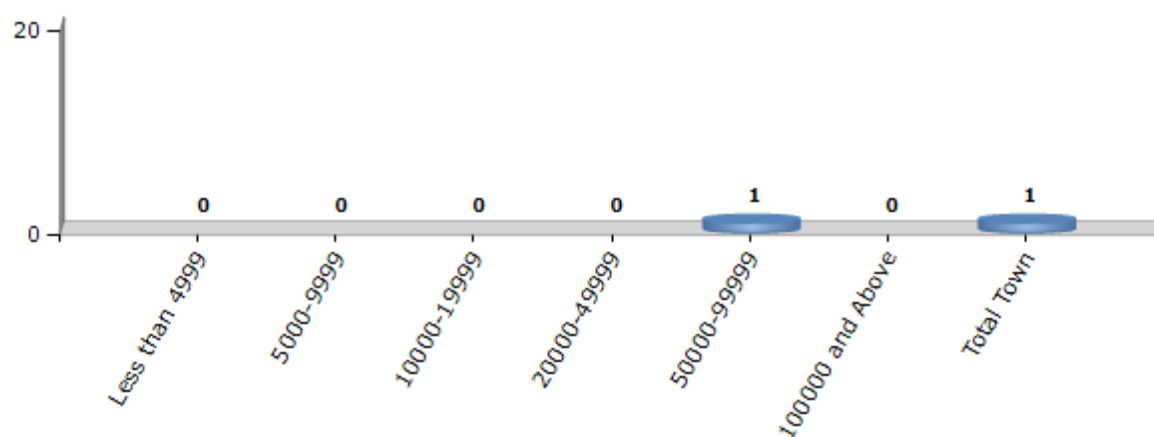
Number of Villages by Population Size - 2011



Number of Towns by Population Size - 2011

Less than 4999	5000-9999	10000-19999	20000-49999	50000-99999	100000 and Above	Total Town
0	0	0	0	1	0	1

Number of Towns by Population Size - 2011

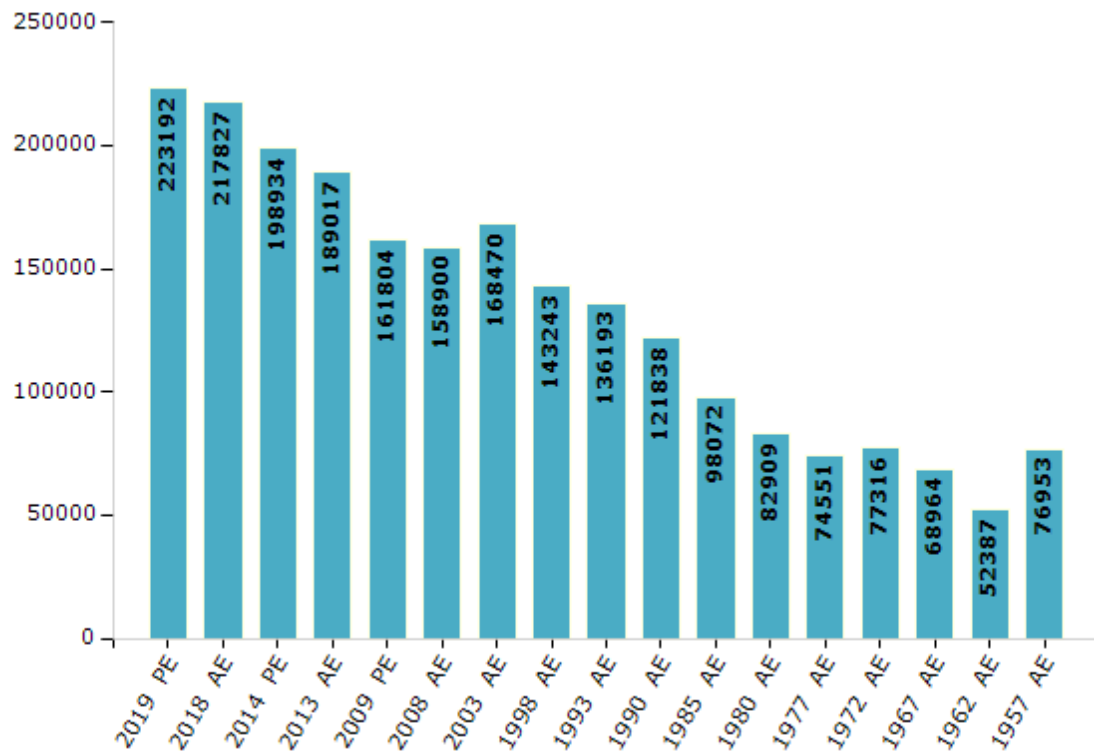


Electoral Features

Electors by Male & Female

Year	Male	Female	Others	Total	Year	Male	Female	Others	Total
2019 PE	117657	105535	0	223192	1993 AE	72045	64148	-	136193
2018 AE	114891	102936	0	217827	1990 AE	64838	57000	-	121838
2014 PE	106272	92662	0	198934	1985 AE	51285	46787	-	98072
2013 AE	100983	88034	0	189017	1980 AE	42041	40868	-	82909
2009 PE	86279	75525	-	161804	1977 AE	38452	36099	-	74551
2008 AE	84590	74310	-	158900	1972 AE	39777	37539	-	77316
2004 PE	-	-	-	-	1967 AE	-	-	-	68964
2003 AE	89432	79038	-	168470	1962 AE	-	-	-	52387
1999 PE	-	-	-	-	1957 AE	-	-	-	76953
1998 AE	76262	66981	-	143243	1952 AE	-	-	-	-

Number of Electors

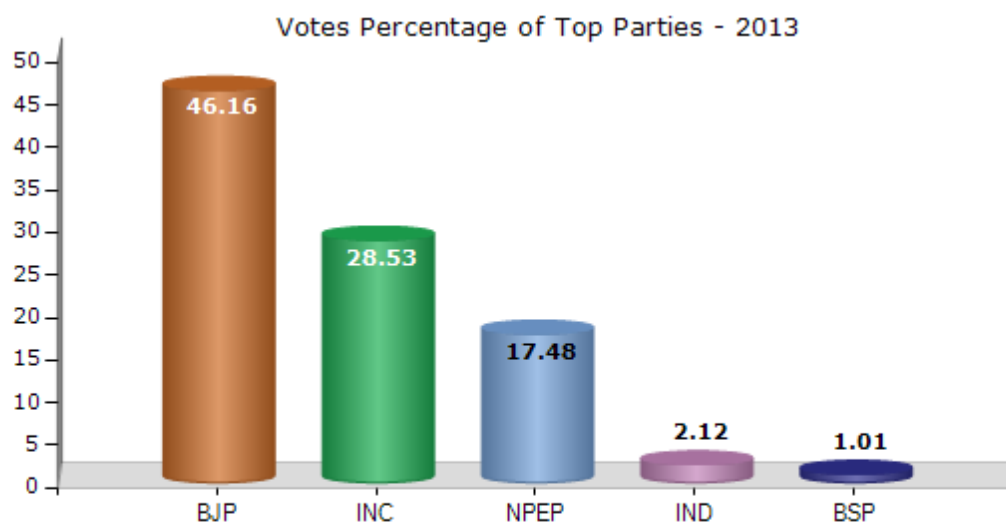


Note : AE : Assembly Election, PE : Assembly Segment of Parliamentary Election

Historical Summary Election Results

Summary Result of Assembly Election - 2013

Candidate Name	Party	Votes	Votes %
Shankar Lal Sharma	BJP	65904	46.16
Murari Lal	INC	40732	28.53
Laxmi Jayaswal	NPEP	24951	17.48
Rajesh Bairwa	IND	3030	2.12
Damodar Gurjar	BSP	1447	1.01
Rukmani Meena	SP(I)	1216	0.85
Laxmi Narayan Meena	IND	1091	0.76
Sonika	IPGP	827	0.58
Narendra Singh Rajput	IND	741	0.52
Monika Sharma	IND	502	0.35
	NOTA	2331	1.63



Polling Station Level Election Results

Number and Name of Polling Stations (PS) (2018)

Number of Polling Stations	Name of Polling Stations	Number of Polling Stations	Name of Polling Stations
1	Government Senior Secondary School Jhajhrawala	22	Govt. Adarsh SSS South Hall Boroda
2	Govt. Adarsh SSS Room No. 1 Sainthal	23	Govt. SS Rampura/Maharajpura
3	Govt. Adarsh SSS Room No. 4 Sainthal	24	Govt. SSS West Line Room No. 8 Bapi
4	Govt. Adarsh SSS (Old G.P.S. Building) New Hall Sainthal	25	Govt. SSS East Line Room No. 9 Bapi
5	Govt. Adarsh SSS West Hall (Old G.P.S. Building) Sainthal	26	Govt. UPS Dhani Banjara Bapi
6	Govt. SSS East Room Kableshtar	27	Govt. UPS Chainpura
7	Govt. SSS West Room Kableshtar	28	Govt. UPS Seengpura
8	Govt. UPS West Room Peelwa	29	Govt. SS Dharampura
9	Govt. SSS New Bhavan Room No. 5 Titarwara Khurd	30	Govt. SS New Building Left Side, Baroli
10	Govt. SSS New Bhavan Room No. 6 Titarwara Khurd	31	SS New Building Right Side, Baroli
11	Govt. SS West Line ka Room Titarwara Kalan	32	Govt. SS Khohra Khurd
12	Govt. SS East Line New Bhavan Titarwara Kalan	33	Govt. Adarsh SSS West Line Middle Room No. 2 Kundal
13	Govt. SSS East Line North Hall Room No. 1 Bishanpura	34	Govt. Adarsh SSS North Line Room No. 1 Kundal
14	Govt. SSS East Line South Hall Room No. 2 Bishanpura	35	Govt. Adarsh SSS South Line Room No. 3 Kundal
15	Govt. UPS Hodayli	36	Govt. Adarsh SSS Room No. 2 Sindoli
16	Govt. UPS Dadanka	37	Govt. Adarsh SSS Room No. 1 Sindoli
17	Govt. SS North Line Hall Chordi	38	Govt. PS Bandha Wali Dhani Talawada
18	Govt. SS Udawala	39	Govt. SS Room No. 2 Bhedoli
19	Govt. UPS Binawala	40	Govt. SS Room No. 6 Bhedoli
20	Govt. PS Khartala	41	Govt. UPS Jama
21	Govt. Adarsh SSS North Hall Boroda	42	Govt. SS Neemali

Contd....

Polling Station Level Election Results

Polling Station-wise Votes Secured by Overall Top Five Parties in Dausa Assembly in Assembly Election (AE) under Dausa Parliamentary Constituency in Rajasthan (2018)

Number of Polling Station	Winner - Murari Lal (INC)	Runner-up - Shankar Lal Sharma (BJP)	3rd - Nand Lal Bansiwala (IND)	4th - Virendra Kumar Sharma (Chhotiya) (AAP)	5th - Gopal Lal Meena (BSP)	NOTA	Other	Total Votes Secured
36	469	235	128	1	2	11	10	856
37	195	643	4	4	4	3	18	871
38	152	3	218	0	2	5	4	384
39	122	282	18	3	22	8	12	467
40	281	219	6	0	1	1	13	521
41	180	45	471	0	9	11	18	734
42	774	80	13	0	4	3	3	877
43	263	125	209	3	6	8	11	625
44	329	258	11	1	5	10	9	623
45	334	241	143	1	5	13	30	767
46	436	197	146	1	8	14	7	809
47	704	47	97	2	10	12	6	878
48	504	14	178	0	0	5	7	708
49	607	20	18	1	2	3	4	655
50	382	107	218	1	8	10	48	774
51	662	36	6	1	6	3	4	718
52	305	447	9	1	4	8	17	791
53	294	140	196	0	11	7	11	659
54	458	24	1	0	0	2	0	485
55	450	249	145	0	4	19	14	881
56	247	40	140	0	6	7	6	446
57	228	131	165	1	10	9	16	560
58	350	95	65	1	6	5	4	526
59	276	54	181	1	3	8	8	531
60	664	119	3	0	6	4	6	802
61	456	154	85	1	9	5	2	712
62	554	14	59	0	3	4	5	639
63	173	368	55	3	5	6	8	618
64	633	82	37	2	17	8	6	785
65	459	324	9	3	10	18	33	856
66	407	136	284	2	10	16	15	870
67	349	42	6	1	0	1	1	400
68	862	18	12	0	0	1	2	895
69	533	44	28	0	3	8	4	620
70	396	26	120	0	7	8	3	560

Contd....

Polling Station Level Election Results

Winner, Runner-up and 3rd Party Position & Winning Margin According to Polling Stations in Dausa Assembly in Assembly Election (AE) under Dausa Parliamentary Constituency in Rajasthan (2018)

Polling Station Number	Winner Party	Winner Votes (%)	Runner-up Party	Runner-up Votes (%)	Winning Margin Votes (%)	Third Party	Third Party Votes (%)	Other Votes (%)
71	INC	403 (71.2)	BJP	151 (26.68)	252 (44.52)	IND (NLB)	5 (0.88)	7 (1.24)
72	BJP	268 (47.43)	IND (NLB)	200 (35.4)	68 (12.03)	INC	51 (9.03)	46 (8.14)
73	INC	371 (63.75)	BJP	155 (26.63)	216 (37.12)	BVHP	24 (4.12)	32 (5.5)
74	INC	361 (66)	BJP	83 (15.17)	278 (50.83)	IND (NLB)	83 (15.17)	20 (3.66)
75	INC	443 (73.22)	BJP	134 (22.15)	309 (51.07)	BSP	5 (0.83)	23 (3.8)
76	BJP	296 (51.84)	INC	247 (43.26)	49 (8.58)	BVHP	9 (1.58)	19 (3.33)
77	BJP	565 (76.98)	INC	130 (17.71)	435 (59.27)	IND (NLB)	13 (1.77)	26 (3.54)
78	IND (NLB)	371 (44.59)	INC	334 (40.14)	37 (4.45)	BJP	79 (9.5)	48 (5.77)
79	INC	543 (64.57)	BJP	247 (29.37)	296 (35.2)	IND (NLB)	16 (1.9)	35 (4.16)
80	INC	652 (78.74)	IND (NLB)	107 (12.92)	545 (65.82)	BJP	51 (6.16)	18 (2.17)
81	INC	448 (62.83)	IND (NLB)	191 (26.79)	257 (36.04)	BJP	59 (8.27)	15 (2.1)
82	INC	575 (75.16)	IND (NLB)	153 (20)	422 (55.16)	BJP	28 (3.66)	9 (1.18)
83	INC	347 (65.23)	BJP	157 (29.51)	190 (35.72)	IND (NLB)	10 (1.88)	18 (3.38)
84	INC	358 (60.37)	BJP	186 (31.37)	172 (29)	IND (NLB)	11 (1.85)	38 (6.41)
85	INC	384 (57.74)	BJP	263 (39.55)	121 (18.19)	IND (NLB)	3 (0.45)	15 (2.26)
86	INC	232 (55.24)	BJP	165 (39.29)	67 (15.95)	IND (NLB)	5 (1.19)	18 (4.29)
87	INC	182 (40.44)	IND (NLB)	175 (38.89)	7 (1.55)	BJP	69 (15.33)	24 (5.33)
88	INC	331 (71.34)	BJP	123 (26.51)	208 (44.83)	BVHP	2 (0.43)	8 (1.72)
89	INC	208 (47.06)	BJP	204 (46.15)	4 (0.91)	IND (NLB)	16 (3.62)	14 (3.17)
90	BJP	463 (59.44)	INC	177 (22.72)	286 (36.72)	IND (NLB)	118 (15.15)	21 (2.7)
91	INC	527 (78.54)	BJP	112 (16.69)	415 (61.85)	IND (NLB)	18 (2.68)	14 (2.09)
92	INC	408 (53.26)	BJP	280 (36.55)	128 (16.71)	AAP	23 (3)	55 (7.18)
93	INC	591 (70.95)	IND (NLB)	130 (15.61)	461 (55.34)	BJP	79 (9.48)	33 (3.96)
94	INC	270 (43.83)	IND (NLB)	203 (32.95)	67 (10.88)	BJP	129 (20.94)	14 (2.27)
95	INC	814 (85.15)	BJP	98 (10.25)	716 (74.9)	IND (NLB)	20 (2.09)	24 (2.51)
96	INC	458 (65.24)	IND (NLB)	163 (23.22)	295 (42.02)	AAP	47 (6.7)	34 (4.84)
97	IND (NLB)	302 (49.51)	INC	183 (30)	119 (19.51)	BJP	83 (13.61)	42 (6.89)
98	BJP	595 (57.43)	INC	306 (29.54)	289 (27.89)	IND (NLB)	98 (9.46)	37 (3.57)
99	BJP	696 (76.15)	INC	103 (11.27)	593 (64.88)	AAP	99 (10.83)	16 (1.75)
100	INC	375 (48.32)	BJP	299 (38.53)	76 (9.79)	AAP	63 (8.12)	39 (5.03)
101	INC	395 (54.71)	BJP	196 (27.15)	199 (27.56)	AAP	102 (14.13)	29 (4.02)
102	BJP	450 (60.73)	INC	239 (32.25)	211 (28.48)	IND (NLB)	34 (4.59)	18 (2.43)
103	BJP	584 (63.62)	INC	267 (29.08)	317 (34.54)	IND (NLB)	44 (4.79)	23 (2.51)
104	BJP	683 (61.7)	INC	205 (18.52)	478 (43.18)	IND (NLB)	163 (14.72)	56 (5.06)
105	BJP	564 (61.24)	INC	296 (32.14)	268 (29.1)	IND (NLB)	36 (3.91)	25 (2.71)

Contd....

Socio-Economic Amenities - Rural

Access to Education Facilities

Particulars	Number of Village (% of Population)				
	Available	Not Available	If Not Available (Distance of Nearest Facility)		
			A	B	C
Govt. Primary School	142 (94)	48 (6)	19 (2)	3 (0)	0 (0)
Private Primary School	75 (64)	115 (36)	22 (3)	4 (0)	0 (0)
Govt. Middle School	83 (74)	107 (26)	58 (13)	7 (1)	2 (0)
Private Middle School	54 (47)	136 (53)	21 (5)	3 (0)	0 (0)
Govt. Secondary School	49 (54)	141 (46)	103 (34)	14 (3)	3 (1)
Private Secondary School	32 (36)	158 (64)	10 (3)	3 (1)	1 (0)
Govt. Senior Secondary School	3 (8)	187 (92)	76 (29)	61 (32)	20 (9)
Private Senior Secondary School	12 (19)	178 (81)	12 (5)	4 (1)	3 (1)
Govt. Arts and Science Degree College	0 (0)	190 (100)	9 (3)	36 (23)	135 (66)
Private Arts and Science Degree College	1 (0)	189 (100)	0 (0)	2 (1)	7 (6)
Govt. Engineering College	0 (0)	190 (100)	0 (0)	0 (0)	76 (41)
Private Engineering College	1 (0)	189 (100)	9 (3)	20 (13)	83 (42)
Govt. Medicine College	0 (0)	190 (100)	0 (0)	0 (0)	185 (98)
Private Medicine College	0 (0)	190 (100)	0 (0)	0 (0)	5 (2)
Govt. Management Institute	0 (0)	190 (100)	3 (1)	5 (5)	138 (68)
Private Management Institute	0 (0)	190 (100)	4 (2)	8 (5)	32 (19)
Govt. Polytechnic	1 (0)	189 (100)	3 (1)	14 (9)	79 (41)
Private Polytechnic	1 (0)	189 (100)	6 (2)	24 (14)	63 (32)
Govt. Vocational Training School/ITI	1 (0)	189 (100)	4 (1)	19 (12)	72 (33)
Private Vocational Training School/ITI	2 (1)	188 (99)	13 (4)	25 (14)	50 (32)
Govt. Non Formal Training Centre	0 (0)	190 (100)	5 (2)	26 (15)	114 (52)
Private Non Formal Training Centre	0 (0)	190 (100)	5 (1)	12 (9)	28 (21)
Govt. School For Disabled	0 (0)	190 (100)	0 (0)	0 (0)	131 (69)
Private School For Disabled	0 (0)	190 (100)	9 (3)	10 (7)	40 (21)
Government Others	0 (0)	190 (100)	0 (0)	0 (0)	0 (0)
Private Others	0 (0)	190 (100)	0 (0)	0 (0)	0 (0)

Note : Distance A : Less than 5 km; B : Between 5-10 km; C : 10+ km.; Source : Data Analysis is based on 2011 Census.

DISCLAIMER

The Terms of Use and Disclaimer of Datanet India Private Limited (hereinafter referred to as "Datanet") for use of this analysis report of **Dausa Assembly Constituency (Dausa Vidhan Sabha)** :-

1. **Assembly Factbook™** is a Registered Trade Mark owned by Datanet.
2. All the maps are sketched and graphical representation only and have not been drawn to the scale and also not to represent the actual geographical area or boundary of the unit.
3. The data for the aforesaid analysis is based on authentic sources and has been culled from the various publications of Census, CSO and NSSO for district and block level data, various central and state government departments, Central & State Elections Commissions and the concerned Returning Officers' releases, Electoral Rolls, Election results and allied publications, internal assessment, surveys, estimates and analysis. Therefore, certain adjustment of data at micro level may have been done to arrive closer to the macro data.
4. Data have been provided on an "As Is" and "As AVAILABLE" basis
5. The colours shown in the maps or diagram and charts of a particular party, alliance or AC are indicative and do not represent them.
6. This publication which includes maps, sheets, graphs and data would be the property under copyright of Datanet only. The user may use these for its internal study, analysis and research purposes. It's public display, re-selling or any commercial uses by the user are not allowed.
7. Datanet has taken due care and caution in compilation and processing of data and allied information, but does not guarantee the accuracy, adequacy or completeness of any information/analysis and will be not responsible for any errors or omissions or for the results obtained from the use of such information/analysis.
8. All the contents for the publication have been culled from various authentic sources and Datanet reasonably believes such sources to be reliable, but does not make any representations, express or implied as to the accuracy or fitness of use of such information. The information or contents of the information/analysis do not constitute advice and should not be relied upon in making (or refraining from making) any decision. Any reliance placed upon the information provided by Datanet is the sole responsibility and strictly at the user's risk.
9. In no event will Datanet be liable for any damages (including, without limitation, damages for loss of business projects, or loss of profits) arising in contract, tort or otherwise from the use of or inability to use any of its contents, or from any action taken (or refrained from being taken) as a result of using the analysis or any of its contents. Datanet its directors, owners, editors, officials, employees, distributor and agents or any associate will not be liable for any errors in the information contained or any consequences arising from the use of the contents of the provided information/analysis.
10. If any provision of these terms and conditions is held invalid or illegal or unenforceable for any reason by any court of competent jurisdiction, such provision shall be severed and the remainder of provisions of the terms and conditions shall continue in full force and effect as if the Term of Use had been executed with the invalid, illegal or unenforceable provision eliminated.
11. If there are any discrepancies in the information provided, please bring it to attention of Datanet for suitable rectification measures.

**Buy Online This Complete Book At
Indiastat Publication Book Store**

www.indiastatpublications.com

or go directly at

**[http://www.indiastatpublications.com/
Assembly_factbook/Rajasthan/Dausa/ Dausa](http://www.indiastatpublications.com/Assembly_factbook/Rajasthan/Dausa/Dausa)**

 **indiastat**elections

ISBN : 978-93-87267-63-3

