



Rajasthan

Assembly Factbook™

Lalsot Assembly Constituency



Key Electoral Data of Lalsot
Assembly Constituency (Vidhan Sabha)

Rajasthan

Assembly Factbook™

Lalsot Assembly Constituency



Lalsot Vidhan Sabha

Editor & Director

Dr. R.K. Thukral

Research Editor

Dr. Shafeeq Rahman

Compiled, Researched and Published by Datanet India Pvt. Ltd.

D-100, 1st Floor,

Okhla Industrial Area, Phase-I,
New Delhi- 110020.

Ph.: 91-11- 43580781-84

Email : support@indiastatpublications.com

Website : www.indiastatelections.com

Online Book Store :

www.indiastatpublications.com

Report No. : AFB/RJ-089-0125

ISBN : 978-93-87293-24-3

First Edition : January, 2018

Eighth Updated Edition : January, 2025

Price : Rs. 11500/-

US\$ 310

© Datanet India Pvt. Ltd.

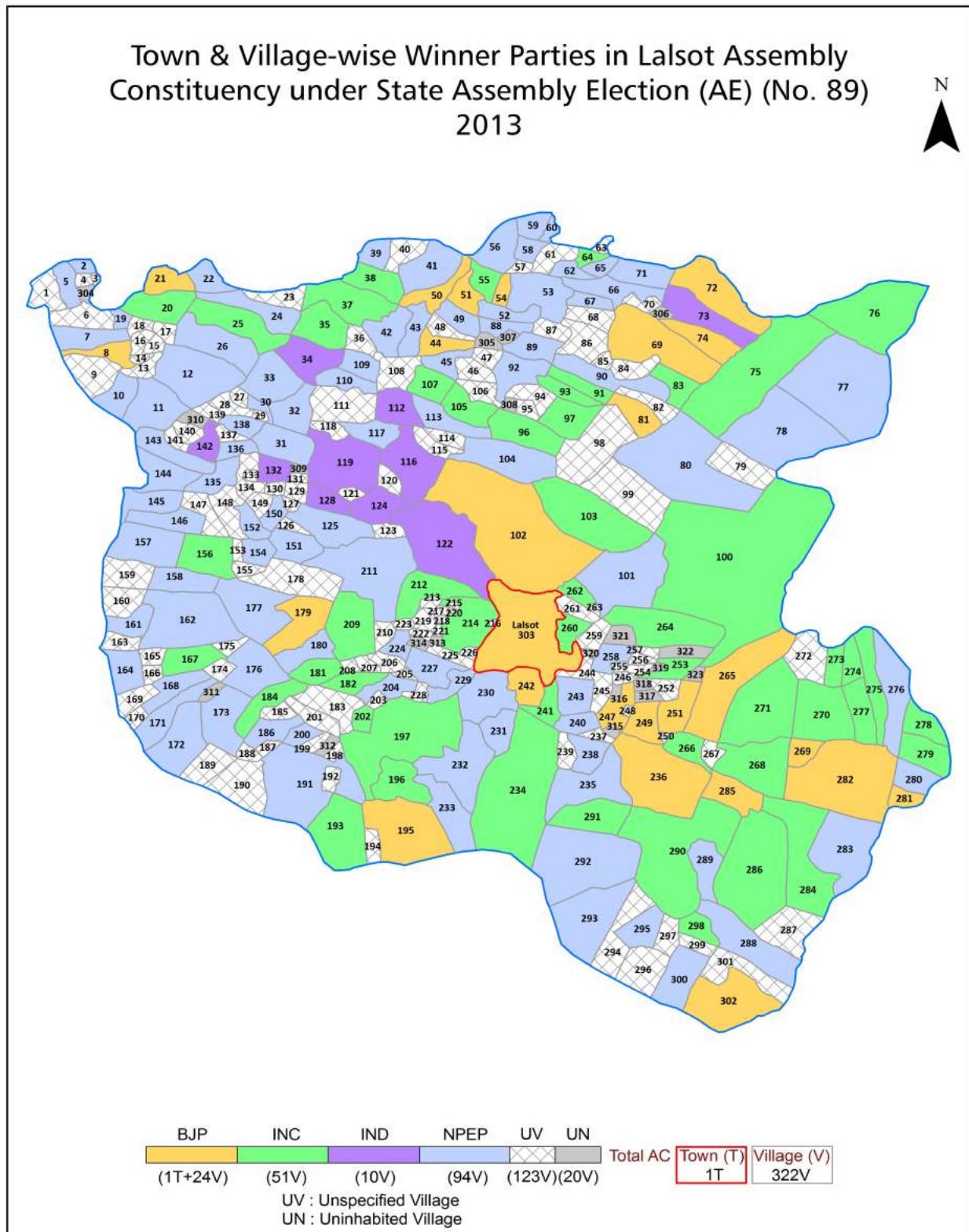
All rights reserved. No part of this book may be reproduced, stored in a retrieval system or transmitted in any form or by any means, mechanical photocopying, photographing, scanning, recording or otherwise without the prior written permission of the publisher. Please refer to Disclaimer at page no. 232 for the use of this publication.

Printed in India

Contents

No.	Particulars	Page No.
	Introduction	
1	Assembly Constituency - (Vidhan Sabha) at a Glance Features of Assembly as per Delimitation Commission of India (2008)	1-2
	Location and Political Maps	
2	Location Map Boundaries of Assembly Constituency - (Vidhan Sabha in District Boundaries of Assembly Constituency under Parliamentary Constituency - (Lok Sabha) Town & Village-wise Winner Parties- 2024, 2023, 2019, 2018, 2014, 2013, 2009 and 2008	3-11
	Administrative Setup (2011)	
3	District Sub-district Towns Villages Inhabited Villages Uninhabited Villages Village Panchayat Intermediate Panchayat	12-27
	Demographics (2011)	
4	Population Households Rural/Urban Population Towns and Villages by Population Size Sex Ratio (Total & 0-6 Years) Religious Population Social Population Literacy Rate	28-29
	Electoral Features	
5	Important Dates of Last Elections Held Electors by Gender Service Electors Voters Voters Turnout Polling Stations & Average Number of Electors per Polling Station Electors by Age Group Present Elected Representatives	30-35
	Historical Summary Election Results	
6	Vote Share of Major Parties Winning Margin (Number & Percentage Polarity of Parties Summary Result of Assembly Segment of Parliamentary Elections 2024, 2019, 2014, 2009, 2004 and 1999 Summary Result of Assembly Elections 2023, 2018, 2013, 2008, 2003, 1998, 1993, 1990, 1985, 1980, 1977, 1972, 1967, 1962 and 1957	36-58
	Polling Station Level Election Results	
7	Name and Number of Polling Station 2024, 2023, 2019, 2018, 2014, 2013, 2009 and 2008 Polling Station-wise Electors, Voters & Voters Turnout 2024, 2023, 2019, 2018, 2014, 2013, 2009 and 2008 Polling Station wise Elections Results 2024, 2023, 2019, 2018, 2014, 2013, 2009 and 2008	59-212
	Share of Assembly Constituency	
8	Share of Assembly Constituency - (Vidhan Sabha) in State, District and Parliamentary Constituency - (Lok Sabha)	213
	Socio-Economic Amenities (2011)	
9	Access to Administrative Units Agricultural, Manufacturing and Industrial Commodities Demographic Indicators Education Health & Manpower Drinking Water Supply Sanitation Entertainment and Recreations Infrastructure Power Food Allocation Distribution and Marketing of Agriculture Commodities Infrastructure Transport and Road Infrastructure Communication Banking and Financial Services Land Use Irrigation Source	215-229
10	Abbreviation & Sources	230-231
11	Disclaimer	232

Location & Political Map



Administrative Setup

List of Village Panchayat & Intermediate Panchayat (Block) Name - 2011

Village Name	Village Panchayat Name	Intermediate Panchayat Name
Abhaipura	Hemlyawala	Lalsot
Abhaneri	Nizampura	Lalsot
Achalpura	Bilona Khurd	Lalsot
Ajabpura	Chonriyawas	Lalsot
Alipura	Dob	Lalsot
Alipura	Bilona Khurd	Lalsot
Amarabad	Amarabad	Lalsot
Anooppura	Jhanpda	Lalsot
Aranya Kalan	Nizampura	Lalsot
Aranya Khurd	Doongarpur	Lalsot
Bada	Bilona Khurd	Lalsot
Badekhan	Bilona Kalan	Lalsot
Bagri	Bagri	Lalsot
Balrampur	Lalpura	Lalsot
Bamanheri	Nizampura	Lalsot
Bar Ka Para	Chonriyawas	Lalsot
Baredi	Shreema	Lalsot
Barh Achalpura	Bilona Khurd	Lalsot
Barh Bada	Bilona Khurd	Lalsot
Barh Barwa	Sonar	Lalsot
Barh Bhowatpura	Gangalyawas	Lalsot
Barh Dabar Kalan	Nizampura	Lalsot
Barh Dehlal	Amarabad	Lalsot
Barh Doobalya	Hemlyawala	Lalsot
Barh Fatehpura	Beechha	Lalsot
Barh Gumanpura	Hodayali	Lalsot
Barh Jagner	Kallawas	Lalsot
Barh Jeeta	Amarabad	Lalsot
Barh Kalyanpura	Kankariya	Lalsot

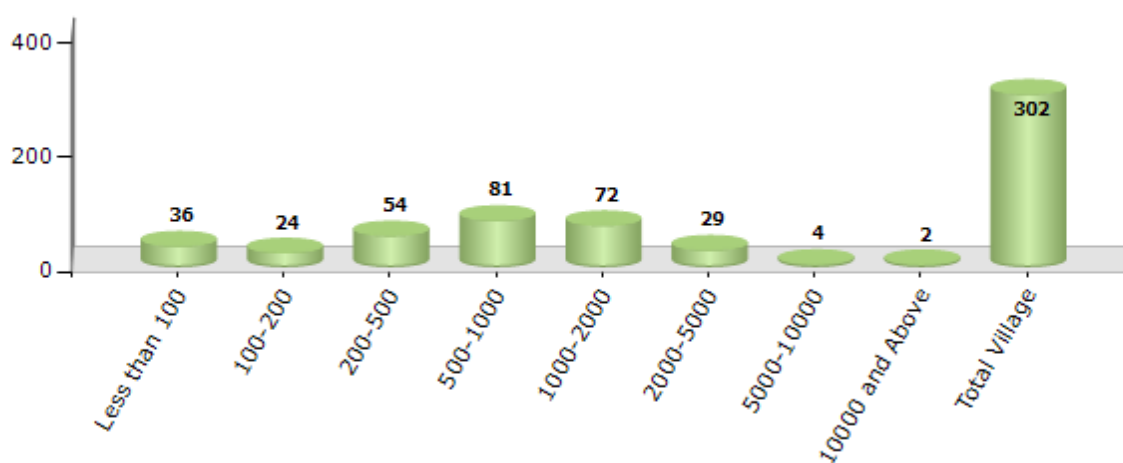
Contd....

Demographic

Number of Villages by Population Size - 2011

Less than 100	100-200	200-500	500-1000	1000-2000	2000-5000	5000-10000	10000 and Above	Total Village
36	24	54	81	72	29	4	2	302

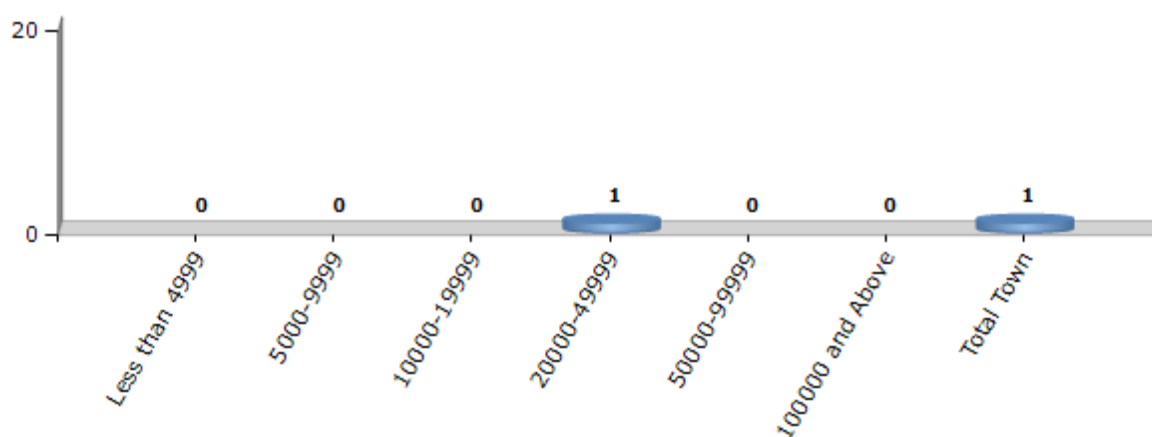
Number of Villages by Population Size - 2011



Number of Towns by Population Size - 2011

Less than 4999	5000-9999	10000-19999	20000-49999	50000-99999	100000 and Above	Total Town
0	0	0	1	0	0	1

Number of Towns by Population Size - 2011

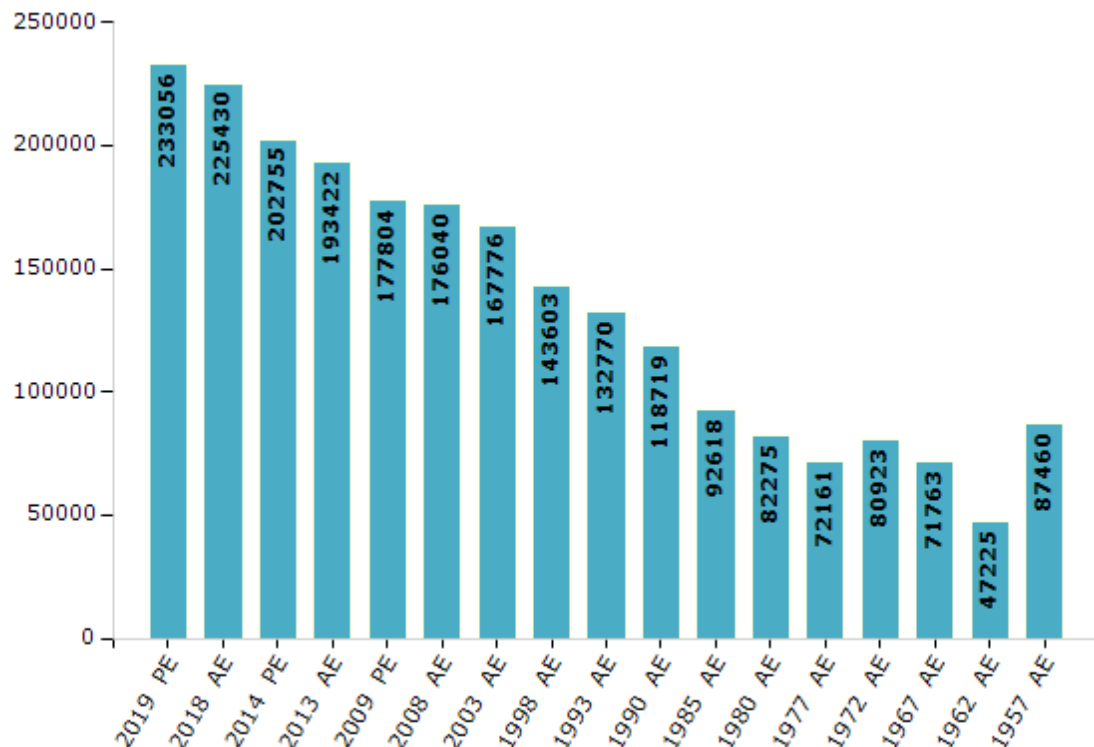


Electoral Features

Electors by Male & Female

Year	Male	Female	Others	Total	Year	Male	Female	Others	Total
2019 PE	123984	109070	2	233056	1993 AE	69945	62825	-	132770
2018 AE	119973	105456	1	225430	1990 AE	62899	55820	-	118719
2014 PE	108911	93844	0	202755	1985 AE	48649	43969	-	92618
2013 AE	103973	89449	0	193422	1980 AE	43027	39248	-	82275
2009 PE	94908	82896	-	177804	1977 AE	37863	34298	-	72161
2008 AE	93425	82615	-	176040	1972 AE	42606	38317	-	80923
2004 PE	-	-	-	-	1967 AE	-	-	-	71763
2003 AE	88483	79293	-	167776	1962 AE	-	-	-	47225
1999 PE	-	-	-	-	1957 AE	-	-	-	87460
1998 AE	75941	67662	-	143603	1952 AE	-	-	-	-

Number of Electors

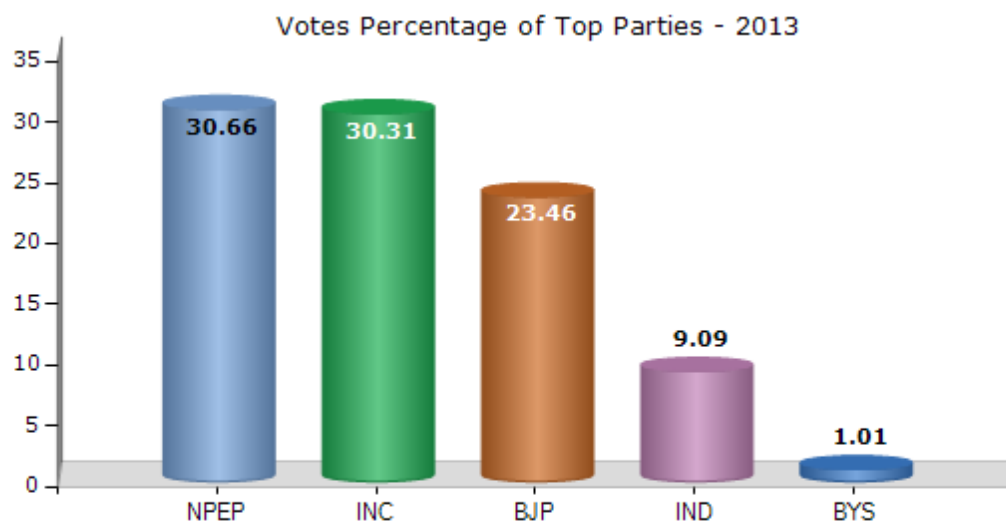


Note : AE : Assembly Election, PE : Assembly Segment of Parliamentary Election

Historical Summary Election Results

Summary Result of Assembly Election - 2013

Candidate Name	Party	Votes	Votes %
Dr. Kirodi Lal	NPEP	43887	30.66
Parsadi Lal	INC	43396	30.31
Virendra Meena	BJP	33587	23.46
Prahlad Bhamashah	IND	13013	9.09
Basantilal Meena	BYS	1444	1.01
Vijendra Jorwal	IND	1373	0.96
Harinarayan	BSP	1301	0.91
Babulal Dhanka	SP	1194	0.83
	NOTA	3963	2.77



Polling Station Level Election Results

Number and Name of Polling Stations (PS) (2018)

Number of Polling Stations	Name of Polling Stations	Number of Polling Stations	Name of Polling Stations
1	Government Senior Secondary School Hemlyawala	22	Govt. Upper Primary School Building Nichuniya
2	Govt. Upper Primary School Swarooppura	23	Govt. Senior Secondary School Ganglyawas
3	Govt. Senior Secondary School Bhaypur	24	Govt. Primary School Surajpura
4	Govt. Upper Primary School Chandawas	25	Govt. Primary School Building Doblakhurd
5	Govt. Primary School Mandahera	26	Govt. Primary School Bijalwas
6	Govt. Upper Primary School Room No. 1 Sindoli	27	Govt. Upper Primary School Building Norangpura
7	Govt. Upper Primary School Building Sisodiya	28	Govt. Primary School Building Room No. 1 Sawai Madhopura
8	Govt. Senior Secondary School Building Left Side Room Sonad	29	Govt. Senior Secondary School Beechha
9	Govt. Senior Secondary School Building Right Side Room Sonad	30	Govt. Primary School Hamirpura
10	Govt. Upper Primary School Bad Badwa	31	Govt. Upper Primary School Building Kushalpura
11	Atal Seva Kendra, Bidarkha	32	Govt. Shikshakarmi Upper Primary School Building Kanwarpura
12	Govt. Senior Secondary School Building Bidarkha	33	Govt. Upper Primary School Sultanpura
13	Govt. Upper Primary School Building Gandlai	34	Govt. Shikshakarmi Primary School Building Beelaka
14	Govt. Upper Primary School Building Kanwarpura	35	Govt. Upper Primary School Ranoli
15	Govt. Upper Primary School Building Ramnagar Revari	36	Govt. Senior Secondary School Building East Part Nijampura
16	Govt. Upper Primary School Building Jagner Turkan	37	Govt. Primary School Nehari Jaswantpura
17	Govt. Senior Secondary School Building Room No. 4 Kaluwas	38	Govt. Primary School Dabar Kalan
18	Govt. Upper Primary School Building Mohammadpura	39	Govt. Secondary School Building Beedauli
19	Govt. Upper Primary School Building Singpura	40	Govt. Upper Primary School Abhaneri
20	Govt. Primary School Gudha Sampatpura	41	Govt. Senior Secondary School Building Room No. 1 Ramgarh Pachwara
21	Govt. Upper Primary School Building Gopalpura	42	Govt. Senior Secondary School Building Room No. 3 Ramgarh Pachwara

Contd....

Polling Station Level Election Results

Polling Station-wise Votes Secured by Overall Top Five Parties in Lalsot Assembly in Assembly Election (AE) under Dausa Parliamentary Constituency in Rajasthan (2018)

Number of Polling Station	Winner - Parsadi Lal (INC)	Runner-up - Rambilas (BJP)	3rd - Sodan Meena (BSP)	4th - Hansraj Meena (AAP)	5th - Babu Lal Dhanka (RLTP)	NOTA	Other	Total Votes Secured
36	372	318	5	3	3	6	0	707
37	213	208	2	0	0	4	0	427
38	191	453	13	7	5	10	0	679
39	574	349	2	2	3	7	0	937
40	162	368	4	4	1	6	0	545
41	499	427	6	7	0	3	0	942
42	491	191	3	6	1	9	0	701
43	257	458	1	6	2	2	0	726
44	207	665	18	3	5	15	0	913
45	301	430	4	4	3	10	0	752
46	669	195	4	6	3	14	0	891
47	462	342	1	2	0	5	0	812
48	555	288	8	2	3	16	0	872
49	447	387	5	1	0	13	0	853
50	395	451	6	6	1	15	0	874
51	534	303	10	7	6	18	0	878
52	463	386	7	6	4	14	0	880
53	305	458	6	10	2	6	0	787
54	254	178	6	0	2	3	0	443
55	607	236	5	4	4	25	0	881
56	179	347	3	2	2	8	0	541
57	154	413	4	8	4	13	0	596
58	132	556	7	5	5	7	0	712
59	152	337	5	1	0	6	0	501
60	78	298	1	0	0	1	0	378
61	247	768	9	0	2	2	0	1028
62	587	218	7	4	1	18	0	835
63	157	560	3	3	3	2	0	728
64	146	513	5	6	2	4	0	676
65	182	432	5	6	0	8	0	633
66	79	507	9	4	0	8	0	607
67	340	312	3	2	0	1	0	658
68	39	488	3	6	4	2	0	542
69	148	198	3	3	2	1	0	355
70	170	547	4	2	3	8	0	734

Contd....

Polling Station Level Election Results

Winner, Runner-up and 3rd Party Position & Winning Margin According to Polling Stations in Lalsot Assembly in Assembly Election (AE) under Dausa Parliamentary Constituency in Rajasthan (2018)

Polling Station Number	Winner Party	Winner Votes (%)	Runner-up Party	Runner-up Votes (%)	Winning Margin Votes (%)	Third Party	Third Party Votes (%)	Other Votes (%)
71	BJP	411 (48.58)	INC	399 (47.16)	12 (1.42)	BSP	9 (1.06)	27 (3.19)
72	BJP	468 (76.22)	INC	130 (21.17)	338 (55.05)	BSP	5 (0.81)	11 (1.79)
73	BJP	361 (73.37)	INC	121 (24.59)	240 (48.78)	BSP	5 (1.02)	5 (1.02)
74	BJP	450 (60)	INC	282 (37.6)	168 (22.4)	BSP	9 (1.2)	9 (1.2)
75	BJP	182 (49.46)	INC	179 (48.64)	3 (0.82)	BSP	1 (0.27)	6 (1.63)
76	BJP	654 (66.13)	INC	295 (29.83)	359 (36.3)	BSP	13 (1.31)	27 (2.73)
77	BJP	352 (54.57)	INC	277 (42.95)	75 (11.62)	BSP	10 (1.55)	6 (0.93)
78	INC	299 (54.36)	BJP	238 (43.27)	61 (11.09)	BSP	4 (0.73)	9 (1.64)
79	BJP	453 (48.66)	INC	431 (46.29)	22 (2.37)	BSP	13 (1.4)	34 (3.65)
80	INC	194 (51.19)	BJP	171 (45.12)	23 (6.07)	BSP	4 (1.06)	10 (2.64)
81	BJP	258 (52.55)	INC	224 (45.62)	34 (6.93)	BSP	3 (0.61)	6 (1.22)
82	BJP	275 (80.17)	INC	62 (18.08)	213 (62.09)	BSP	4 (1.17)	2 (0.58)
83	BJP	486 (62.63)	INC	276 (35.57)	210 (27.06)	AAP	5 (0.64)	9 (1.16)
84	BJP	243 (54.61)	INC	190 (42.7)	53 (11.91)	BSP	4 (0.9)	8 (1.8)
85	BJP	471 (68.26)	INC	188 (27.25)	283 (41.01)	BSP	11 (1.59)	20 (2.9)
86	INC	243 (51.59)	BJP	221 (46.92)	22 (4.67)	AAP	2 (0.42)	5 (1.06)
87	BJP	377 (59.28)	INC	240 (37.74)	137 (21.54)	RLTP	5 (0.79)	14 (2.2)
88	BJP	321 (50.71)	INC	296 (46.76)	25 (3.95)	AAP	5 (0.79)	11 (1.74)
89	BJP	247 (62.53)	INC	145 (36.71)	102 (25.82)	AAP	1 (0.25)	2 (0.51)
90	BJP	202 (53.72)	INC	166 (44.15)	36 (9.57)	BSP	5 (1.33)	3 (0.8)
91	BJP	337 (48.7)	INC	328 (47.4)	9 (1.3)	AAP	5 (0.72)	22 (3.18)
92	BJP	410 (69.97)	INC	157 (26.79)	253 (43.18)	BSP	8 (1.37)	11 (1.88)
93	BJP	303 (49.43)	INC	289 (47.15)	14 (2.28)	AAP	8 (1.31)	13 (2.12)
94	BJP	385 (72.37)	INC	124 (23.31)	261 (49.06)	AAP	7 (1.32)	16 (3.01)
95	BJP	463 (53.04)	INC	387 (44.33)	76 (8.71)	BSP	7 (0.8)	16 (1.83)
96	BJP	278 (73.16)	INC	89 (23.42)	189 (49.74)	BSP	5 (1.32)	8 (2.11)
97	INC	391 (73.5)	BJP	129 (24.25)	262 (49.25)	BSP	5 (0.94)	7 (1.32)
98	INC	303 (83.01)	BJP	60 (16.44)	243 (66.57)	BSP	1 (0.27)	1 (0.27)
99	INC	486 (58.06)	BJP	320 (38.23)	166 (19.83)	BSP	12 (1.43)	19 (2.27)
100	BJP	486 (55.1)	INC	365 (41.38)	121 (13.72)	BSP	9 (1.02)	22 (2.49)
101	INC	362 (50.14)	BJP	337 (46.68)	25 (3.46)	RLTP	7 (0.97)	16 (2.22)
102	INC	357 (69.19)	BJP	149 (28.88)	208 (40.31)	AAP	4 (0.78)	6 (1.16)
103	INC	387 (68.5)	BJP	159 (28.14)	228 (40.36)	AAP	6 (1.06)	13 (2.3)
104	INC	539 (56.92)	BJP	365 (38.54)	174 (18.38)	BSP	12 (1.27)	31 (3.27)
105	INC	405 (56.02)	BJP	290 (40.11)	115 (15.91)	BSP	8 (1.11)	20 (2.77)

Contd....

Socio-Economic Amenities - Rural

Access to Education Facilities

Particulars	Number of Village (% of Population)				
	Available	Not Available	If Not Available (Distance of Nearest Facility)		
			A	B	C
Govt. Primary School	188 (92)	114 (8)	44 (2)	2 (0)	0 (0)
Private Primary School	87 (58)	215 (42)	63 (5)	5 (0)	0 (0)
Govt. Middle School	98 (70)	204 (30)	136 (16)	8 (1)	1 (0)
Private Middle School	65 (47)	237 (53)	27 (5)	10 (2)	1 (0)
Govt. Secondary School	54 (51)	248 (49)	166 (31)	59 (10)	7 (2)
Private Secondary School	32 (33)	270 (67)	4 (1)	1 (0)	3 (1)
Govt. Senior Secondary School	6 (14)	296 (86)	122 (33)	131 (33)	30 (11)
Private Senior Secondary School	16 (21)	286 (79)	1 (0)	0 (0)	1 (0)
Govt. Arts and Science Degree College	0 (0)	302 (100)	18 (8)	58 (17)	225 (75)
Private Arts and Science Degree College	1 (1)	301 (99)	0 (0)	0 (0)	0 (0)
Govt. Engineering College	0 (0)	302 (100)	0 (0)	0 (0)	287 (95)
Private Engineering College	0 (0)	302 (100)	0 (0)	0 (0)	15 (5)
Govt. Medicine College	0 (0)	302 (100)	0 (0)	0 (0)	301 (99)
Private Medicine College	0 (0)	302 (100)	0 (0)	0 (0)	1 (1)
Govt. Management Institute	0 (0)	302 (100)	0 (0)	0 (0)	302 (100)
Private Management Institute	0 (0)	302 (100)	0 (0)	0 (0)	0 (0)
Govt. Polytechnic	0 (0)	302 (100)	0 (0)	1 (0)	284 (95)
Private Polytechnic	0 (0)	302 (100)	0 (0)	0 (0)	14 (4)
Govt. Vocational Training School/ITI	0 (0)	302 (100)	16 (7)	57 (17)	199 (65)
Private Vocational Training School/ITI	1 (0)	301 (100)	2 (1)	2 (0)	25 (10)
Govt. Non Formal Training Centre	0 (0)	302 (100)	17 (3)	57 (17)	223 (72)
Private Non Formal Training Centre	0 (0)	302 (100)	1 (4)	0 (0)	4 (4)
Govt. School For Disabled	0 (0)	302 (100)	0 (0)	0 (0)	288 (97)
Private School For Disabled	0 (0)	302 (100)	0 (0)	0 (0)	14 (3)
Government Others	0 (0)	302 (100)	0 (0)	0 (0)	0 (0)
Private Others	0 (0)	302 (100)	0 (0)	0 (0)	0 (0)

Note : Distance A : Less than 5 km; B : Between 5-10 km; C : 10+ km.; Source : Data Analysis is based on 2011 Census.

DISCLAIMER

The Terms of Use and Disclaimer of Datanet India Private Limited (hereinafter referred to as "Datanet") for use of this analysis report of **Lalsot Assembly Constituency (Lalsot Vidhan Sabha)** :-

1. **Assembly Factbook™** is a Registered Trade Mark owned by Datanet.
2. All the maps are sketched and graphical representation only and have not been drawn to the scale and also not to represent the actual geographical area or boundary of the unit.
3. The data for the aforesaid analysis is based on authentic sources and has been culled from the various publications of Census, CSO and NSSO for district and block level data, various central and state government departments, Central & State Elections Commissions and the concerned Returning Officers' releases, Electoral Rolls, Election results and allied publications, internal assessment, surveys, estimates and analysis. Therefore, certain adjustment of data at micro level may have been done to arrive closer to the macro data.
4. Data have been provided on an "As Is" and "As AVAILABLE" basis
5. The colours shown in the maps or diagram and charts of a particular party, alliance or AC are indicative and do not represent them.
6. This publication which includes maps, sheets, graphs and data would be the property under copyright of Datanet only. The user may use these for its internal study, analysis and research purposes. It's public display, re-selling or any commercial uses by the user are not allowed.
7. Datanet has taken due care and caution in compilation and processing of data and allied information, but does not guarantee the accuracy, adequacy or completeness of any information/analysis and will be not responsible for any errors or omissions or for the results obtained from the use of such information/analysis.
8. All the contents for the publication have been culled from various authentic sources and Datanet reasonably believes such sources to be reliable, but does not make any representations, express or implied as to the accuracy or fitness of use of such information. The information or contents of the information/analysis do not constitute advice and should not be relied upon in making (or refraining from making) any decision. Any reliance placed upon the information provided by Datanet is the sole responsibility and strictly at the user's risk.
9. In no event will Datanet be liable for any damages (including, without limitation, damages for loss of business projects, or loss of profits) arising in contract, tort or otherwise from the use of or inability to use any of its contents, or from any action taken (or refrained from being taken) as a result of using the analysis or any of its contents. Datanet its directors, owners, editors, officials, employees, distributor and agents or any associate will not be liable for any errors in the information contained or any consequences arising from the use of the contents of the provided information/analysis.
10. If any provision of these terms and conditions is held invalid or illegal or unenforceable for any reason by any court of competent jurisdiction, such provision shall be severed and the remainder of provisions of the terms and conditions shall continue in full force and effect as if the Term of Use had been executed with the invalid, illegal or unenforceable provision eliminated.
11. If there are any discrepancies in the information provided, please bring it to attention of Datanet for suitable rectification measures.

Buy Online This Complete Book At
Indiastat Publication Book Store

www.indiastatpublications.com

or go directly at

[http://www.indiastatpublications.com/
Assembly_factbook/Rajasthan/Dausa/ Lalsot](http://www.indiastatpublications.com/Assembly_factbook/Rajasthan/Dausa/Lalsot)

 **india**stat**elections**

ISBN : 978-93-87293-24-3



9 789387 293243