



Rajasthan

Assembly Factbook™

Mahuwa Assembly Constituency



Key Electoral Data of Mahuwa
Assembly Constituency (Vidhan Sabha)

Rajasthan

Assembly Factbook™

Mahuwa Assembly Constituency



Mahuwa Vidhan Sabha

Editor & Director

Dr. R.K. Thukral

Research Editor

Dr. Shafeeq Rahman

Compiled, Researched and Published by Datanet India Pvt. Ltd.

D-100, 1st Floor,

Okhla Industrial Area, Phase-I,
New Delhi- 110020.

Ph.: 91-11- 43580781-84

Email : support@indiastatpublications.com

Website : www.indiastatelections.com

Online Book Store :

www.indiastatpublications.com

Report No. : AFB/RJ-086-0125

ISBN : 978-93-87293-28-1

First Edition : January, 2018

Eighth Updated Edition : January, 2025

Price : Rs. 11500/-

US\$ 310

© Datanet India Pvt. Ltd.

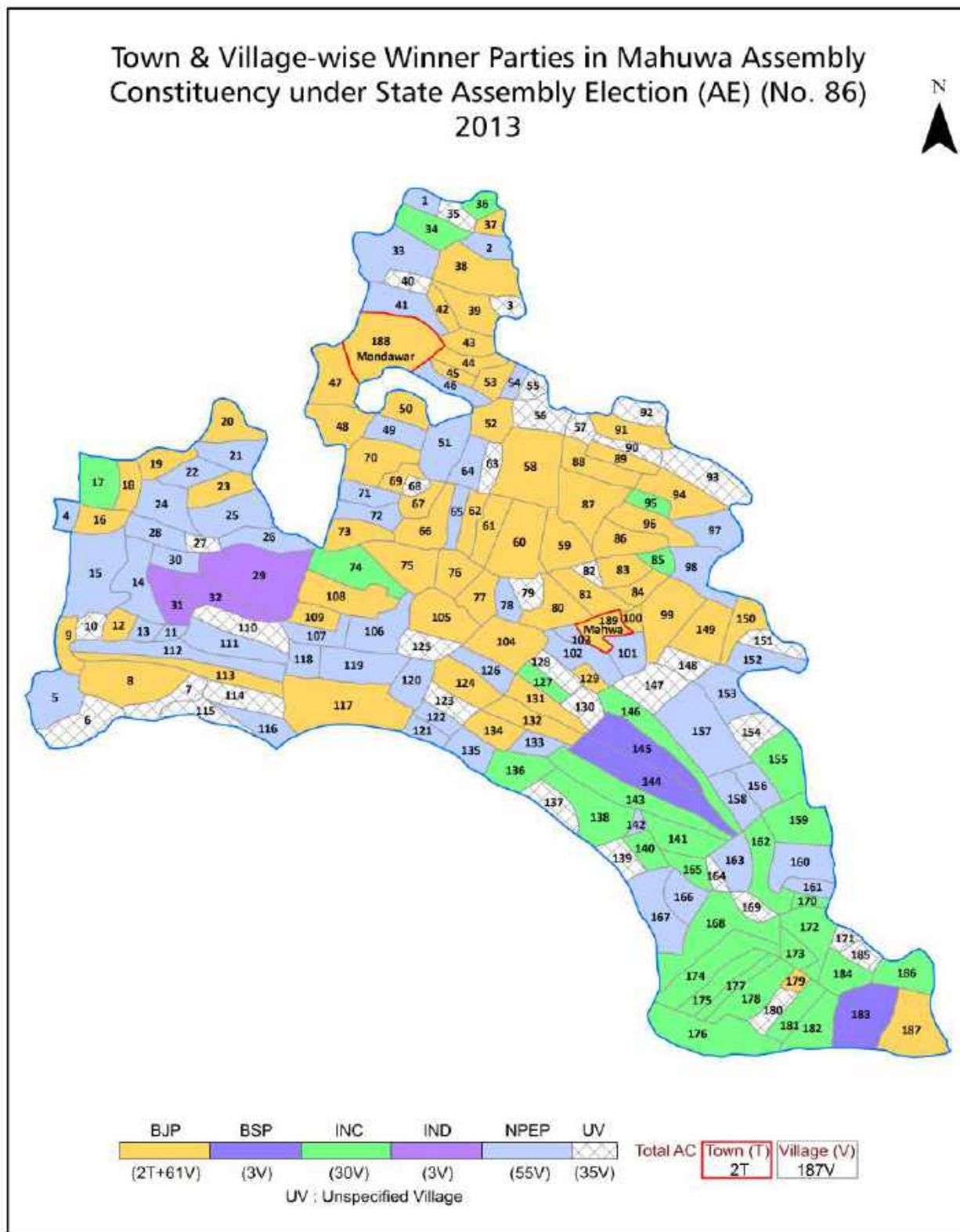
All rights reserved. No part of this book may be reproduced, stored in a retrieval system or transmitted in any form or by any means, mechanical photocopying, photographing, scanning, recording or otherwise without the prior written permission of the publisher. Please refer to Disclaimer at page no. 210 for the use of this publication.

Printed in India

Contents

No.	Particulars	Page No.
	Introduction	
1	Assembly Constituency - (Vidhan Sabha) at a Glance Features of Assembly as per Delimitation Commission of India (2008)	1-2
	Location and Political Maps	
2	Location Map Boundaries of Assembly Constituency - (Vidhan Sabha) in District Boundaries of Assembly Constituency under Parliamentary Constituency - (Lok Sabha) Town & Village-wise Winner Parties- 2024, 2023, 2019, 2018, 2014, 2013, 2009 and 2008	3-11
	Administrative Setup (2011)	
3	District Sub-district Towns Villages Inhabited Villages Uninhabited Villages Village Panchayat Intermediate Panchayat	12-21
	Demographics (2011)	
4	Population Households Rural/Urban Population Towns and Villages by Population Size Sex Ratio (Total & 0-6 Years) Religious Population Social Population Literacy Rate	22-23
	Electoral Features	
5	Important Dates of Last Elections Held Electors by Gender Service Electors Voters Voters Turnout Polling Stations & Average Number of Electors per Polling Station Electors by Age Group Present Elected Representatives	24-29
	Historical Summary Election Results	
6	Vote Share of Major Parties Winning Margin (Number & Percentage) Polarity of Parties Summary Result of Assembly Segment of Parliamentary Elections 2024, 2019, 2014, 2009, 2004 and 1999 Summary Result of Assembly Elections 2023, 2018, 2013, 2008, 2003, 1998, 1993, 1990, 1985, 1980, 1977, 1972, 1967, 1962, 1957 and 1952	30-53
	Polling Station Level Election Results	
7	Name and Number of Polling Station 2024, 2023, 2019, 2018, 2014, 2013, 2009 and 2008 Polling Station-wise Electors, Voters & Voters Turnout 2024, 2023, 2019, 2018, 2014, 2013, 2009 and 2008 Polling Station wise Elections Results 2024, 2023, 2019, 2018, 2014, 2013, 2009 and 2008	54-190
	Share of Assembly Constituency	
8	Share of Assembly Constituency - (Vidhan Sabha) in State, District and Parliamentary Constituency - (Lok Sabha)	191
	Socio-Economic Amenities (2011)	
9	Access to Administrative Units Agricultural, Manufacturing and Industrial Commodities Demographic Indicators Education Health & Manpower Drinking Water Supply Sanitation Entertainment and Recreations Infrastructure Power Food Allocation Distribution and Marketing of Agriculture Commodities Infrastructure Transport and Road Infrastructure Communication Banking and Financial Services Land Use Irrigation Source	193-207
10	Abbreviation & Sources	208-209
11	Disclaimer	210

Location & Political Map



Administrative Setup

List of Village Panchayat & Intermediate Panchayat (Block) Name - 2011

Village Name	Village Panchayat Name	Intermediate Panchayat Name
Akbarpur	Kamalpur	Mahwa
Alipur	Balahera	Bandikui
Alipur	Talchiri	Mahwa
Allapur	Hadiya	Mahwa
Amarpur	Gazipur	Mahwa
Amolagnagar	Pali	Mahwa
Aund Brahman	Aund Meena	Mahwa
Aund Goojar	Aund Meena	Mahwa
Aund Meena	Aund Meena	Mahwa
Badabas	Balahera	Bandikui
Bahar Khoh	Kesra	Mahwa
Baijupara	Baijupara	Bandikui
Balahera	Balahera	Bandikui
Balaheri	Balaheri	Mahwa
Balloopura	Santha	Mahwa
Banawar	Banawar	Mahwa
Bandanpura	Dhol Khera	Mahwa
Baori Khera	Hingota	Bandikui
Bara Bas	Lotwara	Bandikui
Baragaon	Baragaon	Mahwa
Bareetki	Thekra	Mahwa
Beerasna	Dhol Khera	Mahwa
Berkhera	Tudiyana	Mahwa
Bhandpura	Reendli	Mahwa
Bhapur	Kamalpur	Mahwa
Bhopur Shahpur	Gahnoli	Mahwa
Bhopur Tappa	Pali	Mahwa
Birana	Thekra	Mahwa
Birunda	Samleti	Mahwa

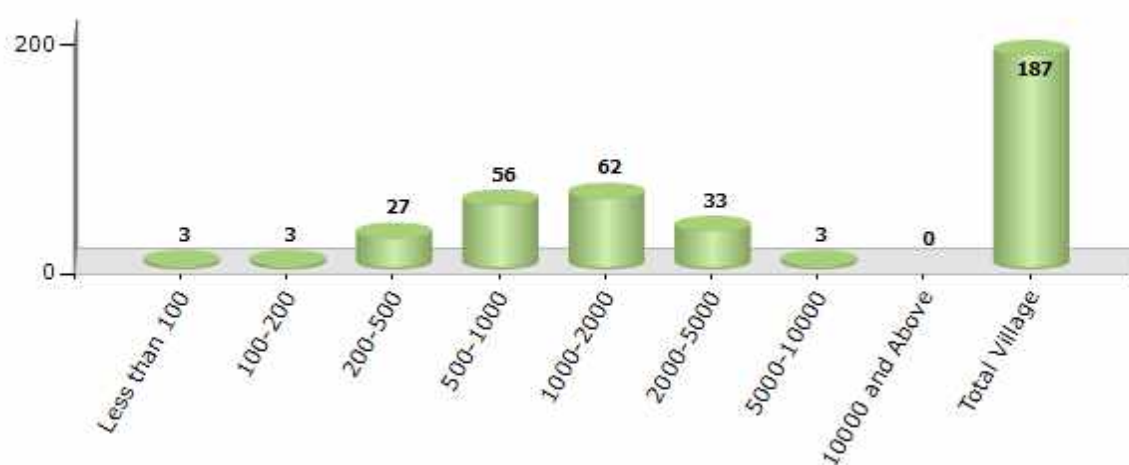
Contd....

Demographic

Number of Villages by Population Size - 2011

Less than 100	100-200	200-500	500-1000	1000-2000	2000-5000	5000-10000	10000 and Above	Total Village
3	3	27	56	62	33	3	0	187

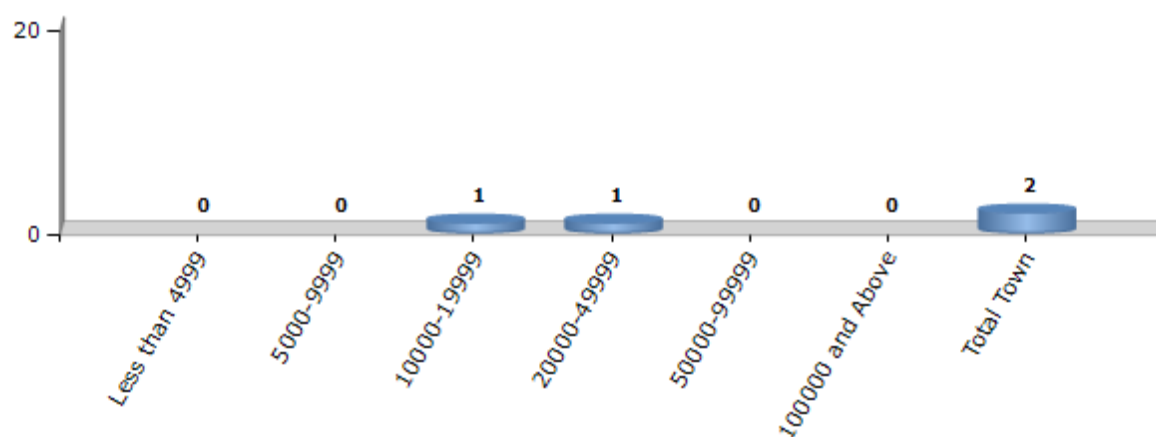
Number of Villages by Population Size - 2011



Number of Towns by Population Size - 2011

Less than 4999	5000-9999	10000-19999	20000-49999	50000-99999	100000 and Above	Total Town
0	0	1	1	0	0	2

Number of Towns by Population Size - 2011

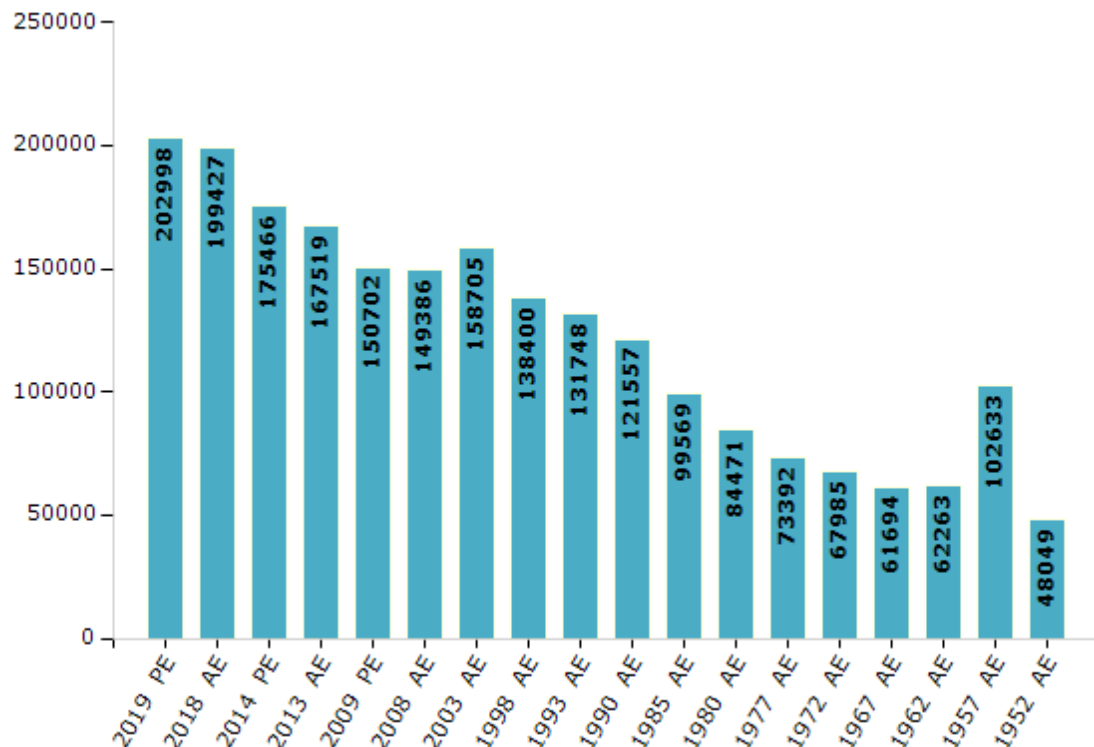


Electoral Features

Electors by Male & Female

Year	Male	Female	Others	Total	Year	Male	Female	Others	Total
2019 PE	108864	94134	0	202998	1993 AE	70577	61171	-	131748
2018 AE	106751	92676	0	199427	1990 AE	65909	55648	-	121557
2014 PE	94795	80666	5	175466	1985 AE	53178	46391	-	99569
2013 AE	90423	77096	0	167519	1980 AE	44278	40193	-	84471
2009 PE	80814	69888	-	150702	1977 AE	38778	34614	-	73392
2008 AE	79885	69501	-	149386	1972 AE	35987	31998	-	67985
2004 PE	-	-	-	-	1967 AE	-	-	-	61694
2003 AE	84482	74223	-	158705	1962 AE	-	-	-	62263
1999 PE	-	-	-	-	1957 AE	-	-	-	102633
1998 AE	74500	63900	-	138400	1952 AE	-	-	-	48049

Number of Electors

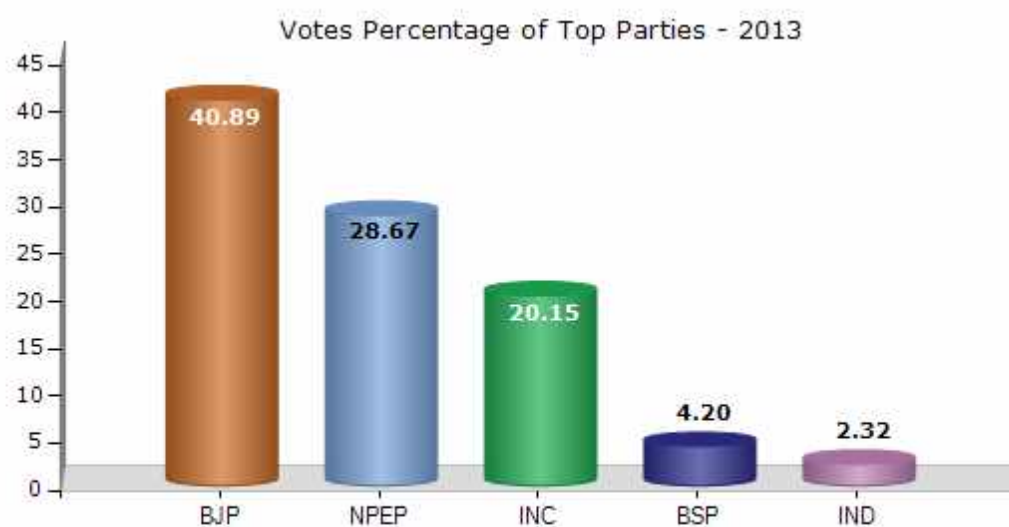


Note : AE : Assembly Election, PE : Assembly Segment of Parliamentary Election

Historical Summary Election Results

Summary Result of Assembly Election - 2013

Candidate Name	Party	Votes	Votes %
Omprakash	BJP	52378	40.89
Golma	NPEP	36720	28.67
Hari Singh Mahuwa	INC	25809	20.15
Ramraj	BSP	5386	4.2
Dharmendra	IND	2968	2.32
Brijmohan	IND	1887	1.47
Pradhuman Singh	BYS	1197	0.93
	NOTA	1752	1.37



Polling Station Level Election Results

Number and Name of Polling Stations (PS) (2018)

Number of Polling Stations	Name of Polling Stations	Number of Polling Stations	Name of Polling Stations
1	Government Secondary School Mahukhurd left Part	22	Government Upper Primary School Right Part Dhigariya Kapoor
2	Government Secondary School Mahukhurd Right Part	23	Government Sanskrit Senior Secondary School Badavas
3	Government Senior Secondary School Mahukala (Mahukheda)	24	Government Adarsh Senior Secondary School South Part Balaheda
4	Government Upper Primary School Mauhukalan	25	Government Adarsh Senior Secondary School West Part Balaheda
5	Government Primary School Kaneti	26	Government Upper Primary School Jhoothaheda Khurd
6	Government Upper Primary School Tigariya	27	Government Upper Primary School Jhoothaheda Kalan
7	Government Upper Primary School Patarkheda	28	Government Primary School Kotheen
8	Government Senior Secondary School Right Part Hingota	29	Government Upper Primary School Kanchanpura
9	Government Senior Secondary School Left Part Hingota	30	Government Senior Secondary School Right Part Baijupada
10	Atal Seva Kendra Hingota	31	Government Senior Secondary School Left Part Baijupada
11	Government Primary School Garhmaidya Ki Dhani	32	Government Upper Primary School Handli
12	Government Upper Primary School Right Part Bawadi Kheda	33	Government Upper Primary School Balaji Lotwada Right Part
13	Government Upper Primary School Left Part Bawadi Kheda	34	Government Upper Primary School Balaji Lotwada Left Part
14	Government Primary School Kua Ka Bass	35	Government Senior Secondary School Middle Part Lotwada
15	Government Upper Primary School Khari Ki Jhopadi	36	Government Senior Secondary School Left Part Lotwada
16	Government Upper Primary School Kankarvas	37	Government Primary School Nangal Lotwada Nangal
17	Government Secondary School Left Part Alipur	38	Government Adarsh Senior Secondary School Banawad
18	Government Secondary School Right Part Alipur	39	Government Upper Primary School Hadoli
19	Government Senior Secondary School Dhigariya Bheem Left Part	40	Government Upper Primary School Nangal Mev
20	Government Senior Secondary School Dhigariya Bheem Right Part	41	Government Upper Primary School Daulatpura
21	Government Upper Primary School Left Part Dhigariya Kapoor	42	Government Upper Primary School Ringaspura

Contd....

Polling Station Level Election Results

Polling Station-wise Votes Secured by Overall Top Five Parties in Mahuwa Assembly in Assembly Election (AE) under Dausa Parliamentary Constituency in Rajasthan (2018)

Number of Polling Station	Winner - Om Prakash Hudla (IND)	Runner-up - Rajendra (BJP)	3rd - Ajeet Singh (IND)	4th - Ajay Kumar (INC)	5th - Vijay Kumar (BSP)	NOTA	Other	Total Votes Secured
36	311	87	11	124	11	1	32	577
37	283	91	7	76	164	3	82	706
38	103	280	233	128	4	3	38	789
39	65	13	319	103	0	4	26	530
40	36	20	100	247	3	8	16	430
41	138	202	12	53	0	0	10	415
42	152	234	115	36	3	6	45	591
43	87	226	197	86	8	2	42	648
44	213	367	72	33	3	10	51	749
45	100	333	78	125	3	1	17	657
46	313	306	4	76	8	2	37	746
47	203	192	21	73	4	1	34	528
48	181	318	12	45	5	3	22	586
49	461	142	42	94	13	11	55	818
50	328	316	17	62	11	7	58	799
51	286	178	58	120	25	6	59	732
52	412	92	79	68	2	12	38	703
53	463	115	51	61	8	10	71	779
54	397	75	88	107	1	5	39	712
55	429	106	13	54	12	14	46	674
56	590	114	8	26	16	10	71	835
57	127	184	4	70	6	5	40	436
58	224	225	46	39	1	1	30	566
59	281	229	5	36	42	3	45	641
60	100	245	7	36	1	3	30	422
61	139	52	1	21	162	2	19	396
62	432	42	74	32	20	3	46	649
63	616	151	51	46	21	14	66	965
64	448	61	133	43	23	4	57	769
65	405	165	103	49	5	3	59	789
66	349	54	75	53	3	8	51	593
67	63	328	14	23	1	4	19	452
68	235	292	2	41	11	4	30	615
69	61	61	8	26	172	2	17	347
70	376	316	5	53	3	5	54	812

Contd....

Polling Station Level Election Results

Winner, Runner-up and 3rd Party Position & Winning Margin According to Polling Stations in Mahuwa Assembly in Assembly Election (AE) under Dausa Parliamentary Constituency in Rajasthan (2018)

Polling Station Number	Winner Party	Winner Votes (%)	Runner-up Party	Runner-up Votes (%)	Winning Margin Votes (%)	Third Party	Third Party Votes (%)	Other Votes (%)
71	IND (OPH)	394 (45.65)	BJP	325 (37.66)	69 (7.99)	NPSF	33 (3.82)	111 (12.86)
72	IND (OPH)	207 (44.71)	BJP	185 (39.96)	22 (4.75)	INC	24 (5.18)	47 (10.15)
73	IND (OPH)	201 (43.41)	BJP	164 (35.42)	37 (7.99)	BSP	37 (7.99)	61 (13.17)
74	IND (OPH)	184 (49.73)	BJP	136 (36.76)	48 (12.97)	INC	19 (5.14)	31 (8.38)
75	IND (OPH)	244 (62.56)	BJP	70 (17.95)	174 (44.61)	INC	31 (7.95)	45 (11.54)
76	BJP	307 (52.03)	IND (OPH)	225 (38.14)	82 (13.89)	NPSF	21 (3.56)	37 (6.27)
77	BJP	328 (63.69)	IND (OPH)	142 (27.57)	186 (36.12)	INC	30 (5.83)	15 (2.91)
78	INC	212 (53.94)	IND (OPH)	115 (29.26)	97 (24.68)	IND (AS)	44 (11.2)	22 (5.6)
79	IND (OPH)	264 (58.93)	INC	75 (16.74)	189 (42.19)	BJP	54 (12.05)	55 (12.28)
80	IND (OPH)	272 (69.57)	BJP	39 (9.97)	233 (59.6)	IND (ML)	21 (5.37)	59 (15.09)
81	BJP	195 (53.72)	IND (OPH)	139 (38.29)	56 (15.43)	INC	13 (3.58)	16 (4.41)
82	IND (OPH)	161 (51.27)	INC	56 (17.83)	105 (33.44)	BJP	44 (14.01)	53 (16.88)
83	BJP	168 (48)	IND (OPH)	135 (38.57)	33 (9.43)	INC	17 (4.86)	30 (8.57)
84	BSP	282 (36.77)	IND (OPH)	215 (28.03)	67 (8.74)	INC	154 (20.08)	116 (15.12)
85	IND (OPH)	194 (24.49)	INC	194 (24.49)	0 (0)	BJP	165 (20.83)	239 (30.18)
86	IND (OPH)	240 (41.59)	IND (AS)	141 (24.44)	99 (17.15)	BJP	78 (13.52)	118 (20.45)
87	IND (OPH)	136 (33.17)	BJP	96 (23.41)	40 (9.76)	INC	74 (18.05)	104 (25.37)
88	IND (OPH)	147 (28.27)	BJP	130 (25)	17 (3.27)	INC	123 (23.65)	120 (23.08)
89	IND (OPH)	256 (36.26)	BJP	185 (26.2)	71 (10.06)	INC	144 (20.4)	121 (17.14)
90	IND (OPH)	419 (59.35)	BJP	195 (27.62)	224 (31.73)	INC	24 (3.4)	68 (9.63)
91	IND (OPH)	598 (77.06)	INC	51 (6.57)	547 (70.49)	NPSF	35 (4.51)	92 (11.86)
92	IND (OPH)	411 (64.52)	BJP	98 (15.38)	313 (49.14)	INC	70 (10.99)	58 (9.11)
93	IND (OPH)	223 (47.55)	BJP	139 (29.64)	84 (17.91)	INC	36 (7.68)	71 (15.14)
94	IND (OPH)	514 (66.58)	BJP	125 (16.19)	389 (50.39)	INC	61 (7.9)	72 (9.33)
95	IND (OPH)	442 (67.17)	IND (AS)	97 (14.74)	345 (52.43)	INC	32 (4.86)	87 (13.22)
96	IND (OPH)	448 (53.21)	BJP	315 (37.41)	133 (15.8)	NPSF	24 (2.85)	55 (6.53)
97	IND (AS)	284 (45.01)	INC	181 (28.68)	103 (16.33)	IND (OPH)	95 (15.06)	71 (11.25)
98	IND (OPH)	331 (65.67)	INC	77 (15.28)	254 (50.39)	NPSF	21 (4.17)	75 (14.88)
99	IND (OPH)	303 (44.43)	INC	158 (23.17)	145 (21.26)	BJP	141 (20.67)	80 (11.73)
100	IND (OPH)	224 (35.44)	INC	168 (26.58)	56 (8.86)	BJP	106 (16.77)	134 (21.2)
101	BJP	411 (54.37)	IND (OPH)	216 (28.57)	195 (25.8)	INC	49 (6.48)	80 (10.58)
102	BJP	328 (62.72)	IND (OPH)	146 (27.92)	182 (34.8)	NPSF	17 (3.25)	32 (6.12)
103	BJP	376 (76.73)	IND (OPH)	74 (15.1)	302 (61.63)	NPSF	9 (1.84)	31 (6.33)
104	BJP	473 (60.03)	IND (OPH)	206 (26.14)	267 (33.89)	INC	32 (4.06)	77 (9.77)
105	BJP	192 (32.6)	IND (OPH)	190 (32.26)	2 (0.34)	BSP	76 (12.9)	131 (22.24)

Contd....

Socio-Economic Amenities - Rural

Access to Education Facilities

Particulars	Number of Village (% of Population)				
	Available	Not Available	If Not Available (Distance of Nearest Facility)		
			A	B	C
Govt. Primary School	154 (96)	33 (4)	6 (1)	0 (0)	1 (0)
Private Primary School	84 (67)	103 (33)	22 (3)	3 (0)	1 (0)
Govt. Middle School	85 (72)	102 (28)	46 (12)	1 (0)	1 (0)
Private Middle School	73 (60)	114 (40)	24 (5)	4 (1)	3 (1)
Govt. Secondary School	53 (54)	134 (46)	90 (28)	10 (4)	3 (0)
Private Secondary School	39 (41)	148 (59)	11 (4)	4 (1)	4 (1)
Govt. Senior Secondary School	6 (9)	181 (91)	78 (33)	67 (34)	19 (8)
Private Senior Secondary School	13 (17)	174 (83)	0 (0)	4 (3)	3 (1)
Govt. Arts and Science Degree College	0 (0)	187 (100)	1 (0)	3 (3)	43 (23)
Private Arts and Science Degree College	1 (1)	186 (99)	25 (16)	53 (33)	61 (24)
Govt. Engineering College	0 (0)	187 (100)	0 (0)	0 (0)	97 (51)
Private Engineering College	0 (0)	187 (100)	2 (3)	3 (2)	85 (44)
Govt. Medicine College	0 (0)	187 (100)	0 (0)	0 (0)	185 (99)
Private Medicine College	0 (0)	187 (100)	0 (0)	0 (0)	2 (1)
Govt. Management Institute	0 (0)	187 (100)	0 (0)	0 (0)	177 (95)
Private Management Institute	0 (0)	187 (100)	0 (0)	0 (0)	10 (5)
Govt. Polytechnic	0 (0)	187 (100)	0 (0)	0 (0)	93 (50)
Private Polytechnic	0 (0)	187 (100)	0 (0)	0 (0)	94 (50)
Govt. Vocational Training School/ITI	0 (0)	187 (100)	4 (5)	4 (3)	42 (21)
Private Vocational Training School/ITI	0 (0)	187 (100)	35 (16)	52 (32)	50 (23)
Govt. Non Formal Training Centre	0 (0)	187 (100)	11 (9)	48 (31)	103 (47)
Private Non Formal Training Centre	0 (0)	187 (100)	6 (3)	0 (0)	19 (11)
Govt. School For Disabled	0 (0)	187 (100)	0 (0)	0 (0)	127 (68)
Private School For Disabled	0 (0)	187 (100)	0 (0)	0 (0)	60 (32)
Government Others	0 (0)	187 (100)	0 (0)	0 (0)	0 (0)
Private Others	0 (0)	187 (100)	0 (0)	0 (0)	0 (0)

Note : Distance A : Less than 5 km; B : Between 5-10 km; C : 10+ km.; Source : Data Analysis is based on 2011 Census.

DISCLAIMER

The Terms of Use and Disclaimer of Datanet India Private Limited (hereinafter referred to as "Datanet") for use of this analysis report of **Mahuwa Assembly Constituency (Mahuwa Vidhan Sabha)** :-

1. **Assembly Factbook™** is a Registered Trade Mark owned by Datanet.
2. All the maps are sketched and graphical representation only and have not been drawn to the scale and also not to represent the actual geographical area or boundary of the unit.
3. The data for the aforesaid analysis is based on authentic sources and has been culled from the various publications of Census, CSO and NSSO for district and block level data, various central and state government departments, Central & State Elections Commissions and the concerned Returning Officers' releases, Electoral Rolls, Election results and allied publications, internal assessment, surveys, estimates and analysis. Therefore, certain adjustment of data at micro level may have been done to arrive closer to the macro data.
4. Data have been provided on an "As Is" and "As AVAILABLE" basis
5. The colours shown in the maps or diagram and charts of a particular party, alliance or AC are indicative and do not represent them.
6. This publication which includes maps, sheets, graphs and data would be the property under copyright of Datanet only. The user may use these for its internal study, analysis and research purposes. It's public display, re-selling or any commercial uses by the user are not allowed.
7. Datanet has taken due care and caution in compilation and processing of data and allied information, but does not guarantee the accuracy, adequacy or completeness of any information/analysis and will be not responsible for any errors or omissions or for the results obtained from the use of such information/analysis.
8. All the contents for the publication have been culled from various authentic sources and Datanet reasonably believes such sources to be reliable, but does not make any representations, express or implied as to the accuracy or fitness of use of such information. The information or contents of the information/analysis do not constitute advice and should not be relied upon in making (or refraining from making) any decision. Any reliance placed upon the information provided by Datanet is the sole responsibility and strictly at the user's risk.
9. In no event will Datanet be liable for any damages (including, without limitation, damages for loss of business projects, or loss of profits) arising in contract, tort or otherwise from the use of or inability to use any of its contents, or from any action taken (or refrained from being taken) as a result of using the analysis or any of its contents. Datanet its directors, owners, editors, officials, employees, distributor and agents or any associate will not be liable for any errors in the information contained or any consequences arising from the use of the contents of the provided information/analysis.
10. If any provision of these terms and conditions is held invalid or illegal or unenforceable for any reason by any court of competent jurisdiction, such provision shall be severed and the remainder of provisions of the terms and conditions shall continue in full force and effect as if the Term of Use had been executed with the invalid, illegal or unenforceable provision eliminated.
11. If there are any discrepancies in the information provided, please bring it to attention of Datanet for suitable rectification measures.

Buy Online This Complete Book At
Datanet India eBooks Store

www.indiastatpublications.com

or go directly at

[http://www.indiastatpublications.com/
Assembly_factbook/Rajasthan/Dausa/ Mahuwa](http://www.indiastatpublications.com/Assembly_factbook/Rajasthan/Dausa/Mahuwa)

 **indiastat**elections

ISBN : 978-93-87293-28-1



9 789387 293281