



Rajasthan

Assembly Factbook™

Sikrai Assembly Constituency



Key Electoral Data of Sikrai
Assembly Constituency (Vidhan Sabha)

Rajasthan

Assembly Factbook™

Sikrai Assembly Constituency



Sikrai Vidhan Sabha

Editor & Director

Dr. R.K. Thukral

Research Editor

Dr. Shafeeq Rahman

Compiled, Researched and Published by Datanet India Pvt. Ltd.

D-100, 1st Floor,

Okhla Industrial Area, Phase-I,
New Delhi- 110020.

Ph.: 91-11- 43580781-84

Email : support@indiastatpublications.com

Website : www.indiastatelections.com

Online Book Store :

www.indiastatpublications.com

Report No. : AFB/RJ-087-0125

ISBN : 978-93-87293-93-9

First Edition : January, 2018

Eighth Updated Edition : January, 2025

Price : Rs. 11500/-

US\$ 310

© Datanet India Pvt. Ltd.

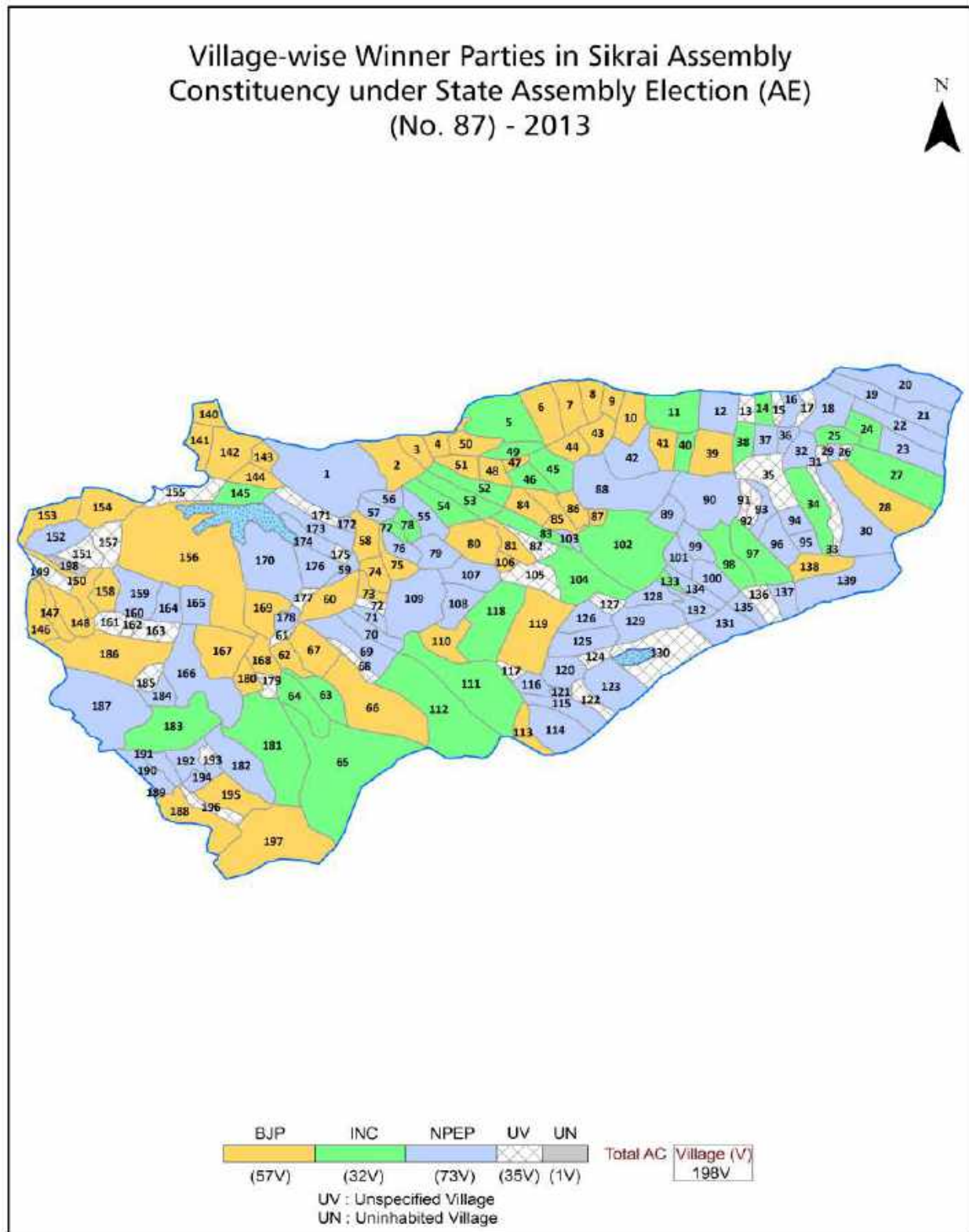
All rights reserved. No part of this book may be reproduced, stored in a retrieval system or transmitted in any form or by any means, mechanical photocopying, photographing, scanning, recording or otherwise without the prior written permission of the publisher. Please refer to Disclaimer at page no. 225 for the use of this publication.

Printed in India

Contents

No.	Particulars	Page No.
	Introduction	
1	Assembly Constituency - (Vidhan Sabha) at a Glance Features of Assembly as per Delimitation Commission of India (2008)	1-2
	Location and Political Maps	
2	Location Map Boundaries of Assembly Constituency - (Vidhan Sabha) in District Boundaries of Assembly Constituency under Parliamentary Constituency - (Lok Sabha) Village-wise Winner Parties- 2024, 2023, 2019, 2018, 2014, 2013, 2009 and 2008	3-11
	Administrative Setup (2011)	
3	District Sub-district Towns Villages Inhabited Villages Uninhabited Villages Village Panchayat Intermediate Panchayat	12-22
	Demographics (2011)	
4	Population Households Rural/Urban Population Villages by Population Size Sex Ratio (Total & 0-6 Years) Religious Population Social Population Literacy Rate	23-24
	Electoral Features	
5	Important Dates of Last Elections Held Electors by Gender Service Electors Voters Voters Turnout Polling Stations & Average Number of Electors per Polling Station Electors by Age Group Present Elected Representatives	25-30
	Historical Summary Election Results	
6	Vote Share of Major Parties Winning Margin (Number & Percentage) Polarity of Parties Summary Result of Assembly Segment of Parliamentary Elections 2024, 2019, 2014, 2009, 2004 and 1999 Summary Result of Assembly Elections 2023, 2018, 2013, 2008, 2003, 1998, 1993, 1990, 1985, 1980, 1977, 1972, 1967, 1962 and 1952	31-53
	Polling Station Level Election Results	
7	Name and Number of Polling Station 2024, 2023, 2019, 2018, 2014, 2013, 2009 and 2008 Polling Station-wise Electors, Voters & Voters Turnout 2024, 2023, 2019, 2018, 2014, 2013, 2009 and 2008 Polling Station wise Elections Results 2024, 2023, 2019, 2018, 2014, 2013, 2009 and 2008	54-205
	Share of Assembly Constituency	
8	Share of Assembly Constituency - (Vidhan Sabha) in State, District and Parliamentary Constituency - (Lok Sabha)	206
	Socio-Economic Amenities (2011)	
9	Access to Administrative Units Agricultural, Manufacturing and Industrial Commodities Demographic Indicators Education Health & Manpower Drinking Water Supply Sanitation Entertainment and Recreations Infrastructure Power Food Allocation Distribution and Marketing of Agriculture Commodities Infrastructure Transport and Road Infrastructure Communication Banking and Financial Services Land Use Irrigation Source	208-222
10	Abbreviation & Sources	223-224
11	Disclaimer	225

Location & Political Map



Administrative Setup

List of Village Panchayat & Intermediate Panchayat (Block) Name - 2011

Village Name	Village Panchayat Name	Intermediate Panchayat Name
Achalpura	Achalpura	Sikrai
Achhiwas	Bane Ka Barkhera	Dausa
Agawali	Gandrawa	Sikrai
Alooda	Alooda	Dausa
Alooda Khurd	Alooda	Dausa
Ambari	Kalakho	Sikrai
Amtera	Gothra	Dausa
Asatwara	Peelori	Sikrai
Atta Bilori	Bhandarej	Dausa
Bahrawanda	Bahrawanda	Sikrai
Bairada Khurd	Gandrawa	Sikrai
Bairawas	Nangal Chapa	Dausa
Bairawas	Bane Ka Barkhera	Dausa
Bal Kishan Ka Bas	Kalakho	Dausa
Balawas	Dharanwas	Dausa
Bane Ka Barkhera	Bane Ka Barkhera	Dausa
Banepura	Jaisinghpura	Sikrai
Banri	Hapawas	Dausa
Bardakho	Dharanwas	Dausa
Barh Bairawanda	Bahrawanda	Sikrai
Barli	Brahman Bairada	Sikrai
Baseri	Dainda	Sikrai
Basna	Hapawas	Dausa
Basra	Kailai	Sikrai
Bawanpara	Bawanpara	Sikrai
Beendarwara	Brahman Bairada	Sikrai
Bhadangyawas	Gangadwari	Sikrai
Bhaglai	Ralawata	Dausa
Bhaglao	Shyalawas	Dausa

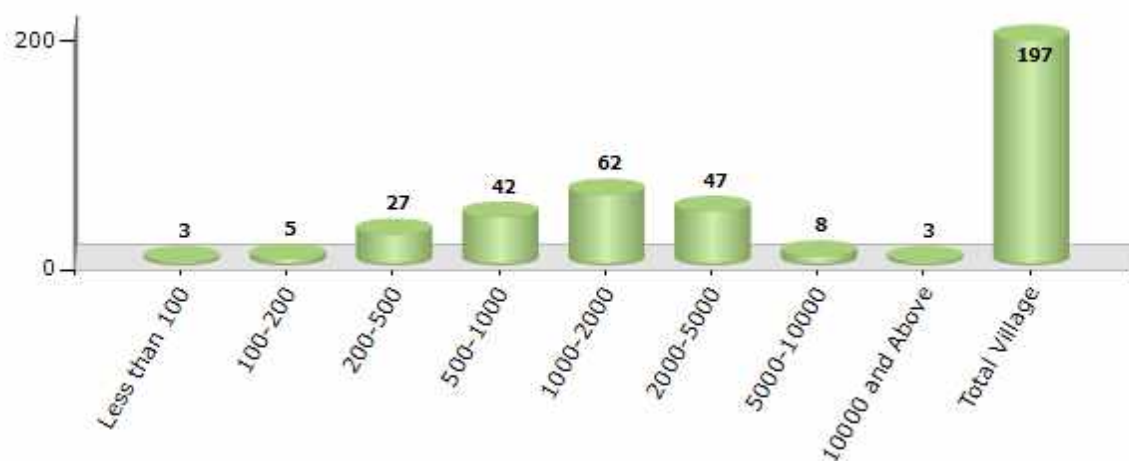
Contd....

Demographic

Number of Villages by Population Size - 2011

Less than 100	100-200	200-500	500-1000	1000-2000	2000-5000	5000-10000	10000 and Above	Total Village
3	5	27	42	62	47	8	3	197

Number of Villages by Population Size - 2011

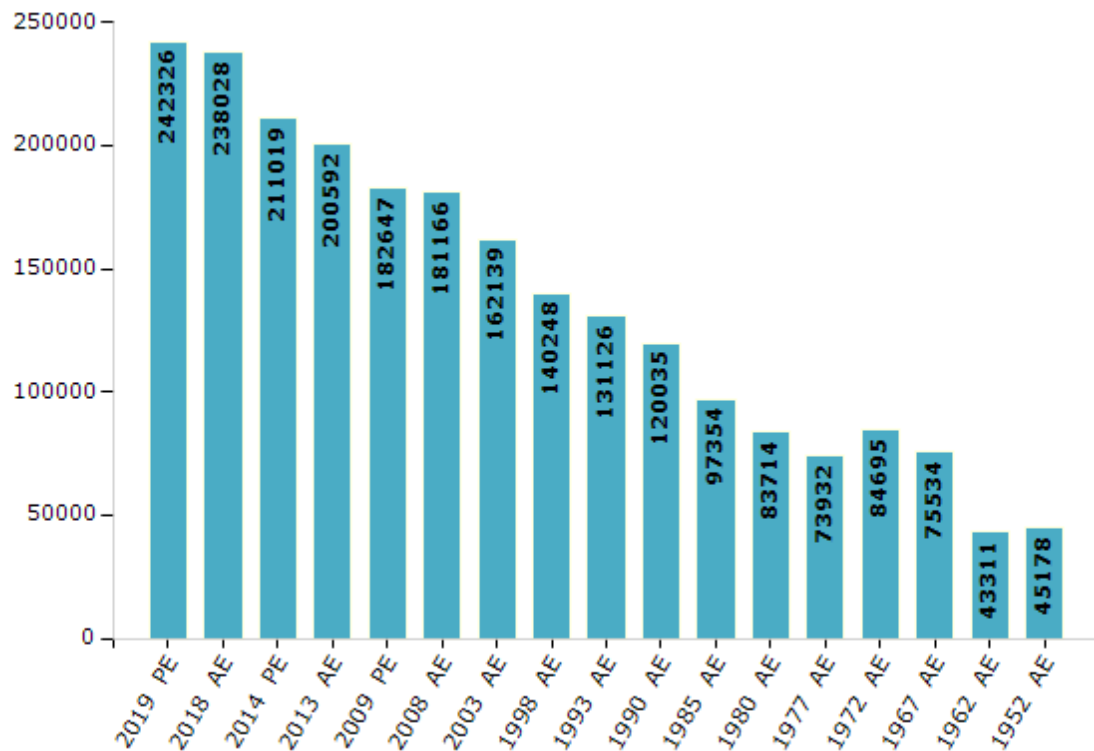


Electoral Features

Electors by Male & Female

Year	Male	Female	Others	Total	Year	Male	Female	Others	Total
2019 PE	128862	113464	0	242326	1993 AE	69530	61596	-	131126
2018 AE	126452	111576	0	238028	1990 AE	64010	56025	-	120035
2014 PE	113612	97407	0	211019	1985 AE	50730	46624	-	97354
2013 AE	108138	92454	0	200592	1980 AE	43186	40528	-	83714
2009 PE	97836	84811	-	182647	1977 AE	37665	36267	-	73932
2008 AE	96400	84766	-	181166	1972 AE	44401	40294	-	84695
2004 PE	-	-	-	-	1967 AE	-	-	-	75534
2003 AE	85731	76408	-	162139	1962 AE	-	-	-	43311
1999 PE	-	-	-	-	1957 AE	-	-	-	-
1998 AE	74431	65817	-	140248	1952 AE	-	-	-	45178

Number of Electors

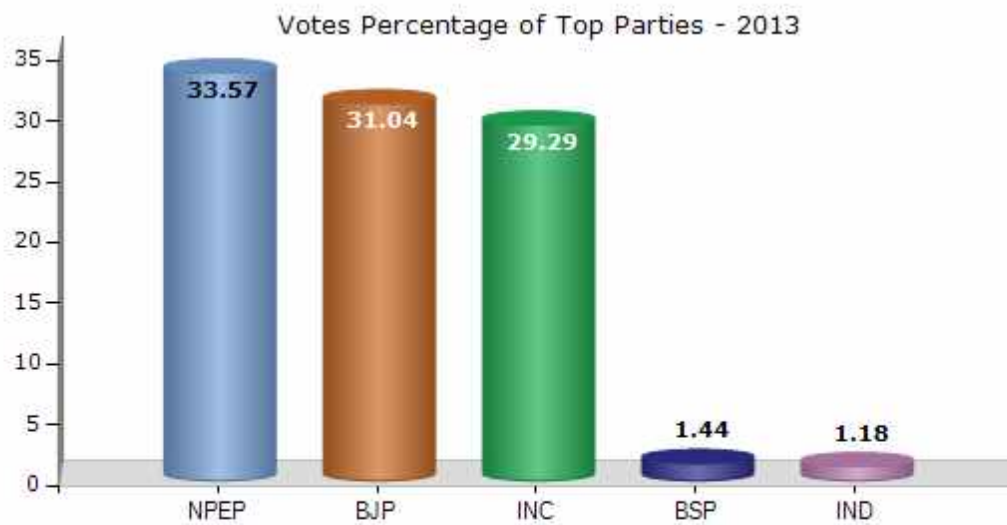


Note : AE : Assembly Election, PE : Assembly Segment of Parliamentary Election

Historical Summary Election Results

Summary Result of Assembly Election - 2013

Candidate Name	Party	Votes	Votes %
Geeta Verma	NPEP	49053	33.57
Nand Lal Bansiwal	BJP	45354	31.04
Mamta Bhupesh	INC	42800	29.29
Gyarsi Lal	BSP	2109	1.44
Amrat Kumar Tata	IND	1721	1.18
Kalyan Sahai	IND	1573	1.08
	NOTA	3525	2.41



Polling Station Level Election Results

Number and Name of Polling Stations (PS) (2018)

Number of Polling Stations	Name of Polling Stations	Number of Polling Stations	Name of Polling Stations
1	Government Senior Secondary School Ganeshpura	22	Govt. Primary School Kharndi
2	Govt. Senior Secondary School Khedli	23	Govt. Sr. Secondary School Nagal Chapa
3	Govt. Senior Secondary School Surajpura	24	Govt. Girls Senior Secondary School (Old UPS Girls School Bhavan) Bhandarej Room No. 1
4	Govt. Upper Primary School Achhiwas	25	Govt. Girls Senior Secondary School (Old UPS Girls School Bhavan) Bhandarej Room No. 2
5	Govt. Upper Primary School Lohsri	26	Govt. Sr. Secondary School Room No. 2 Bhandarej
6	Govt. Senior Secondary School Bane Ka Barkhera Room No. 1	27	Govt. Senior Secondary School Room No. 1 Bhandarej
7	Govt. Senior Secondary School Bane Ka Barkhera Room No. 2	28	Govt. Senior Secondary School Room No. 8 Bhandarej
8	Govt. Upper Primary School Bairwas	29	Govt. Senior Secondary School Bhandarej Room No. 10
9	Govt. Primary School Khichawas	30	Govt. Senior Secondary School Bhandarej Room No. 12
10	Govt. Primary School Kandoli	31	Govt. Girls Senior Secondary School Room No 4 Bhandarej
11	Govt. Senior Secondary School Kalakho	32	Govt. Girls Senior Secondary School Bhandrej Room No. 5
12	Govt. Upper Primary School Moti Ka Bas Room No. 1 Kalakho	33	Govt. Girls Senior Secondary School New Bhawan (Lalsar Road) Bhandrej
13	Govt. Upper Primary School Moti Ka Bas Room No. 2 Kalakho	34	Govt. Senior Secondary School Bawadi Darwajawala Bhawan Room No. 3 Bhandarej
14	Govt. Primary School Chaina Ka Bas	35	Angnwadi Centre-9 Bhandrej
15	Govt. Upper Primary School Rudmal Ka Bas Room No. 1	36	Govt. Upper Primary School New Bhawan Bhaglai Room No. 1
16	Govt. Upper Primary School Rudmal Ka Bas Room No. 2	37	Govt. Upper Primary School New Bhawan Bahaglai Room No. 2
17	Govt. Sr. Secondary School Lift Part Gothda	38	Govt. Upper Primary School Bhaglav
18	Govt. Sr. Secondary School Right Part Gothda	39	Govt. Secondary School Maharajpura
19	Govt. Upper Primary School Amteda	40	Govt. Sr. Secondary School Ralawta
20	Govt. Upper Primary School Sarai New Building	41	Govt. Upper Primary School Ganglyawas
21	Govt. Upper Primary School Birasana	42	Govt. Upper Primary School Rampurakala

Contd....

Polling Station Level Election Results

Polling Station-wise Votes Secured by Overall Top Five Parties in Sikrai Assembly in Assembly Election (AE) under Dausa Parliamentary Constituency in Rajasthan (2018)

Number of Polling Station	Winner - Mamta Bhupesh (INC)	Runner-up - Vikram Bansiwal (BJP)	3rd - Phaili Ram (BSP)	4th - Geeta Verma (BVHP)	5th - (-)	NOTA	Other	Total Votes Secured
36	96	426	4	4		4	0	534
37	428	96	0	1		0	0	525
38	239	377	6	10		8	0	640
39	175	410	12	8		10	0	615
40	425	68	4	4		2	0	503
41	586	91	3	4		2	0	686
42	215	161	7	1		3	0	387
43	258	97	6	1		10	0	372
44	435	81	19	0		3	0	538
45	183	197	2	9		3	0	394
46	405	370	14	2		21	0	812
47	279	442	4	11		11	0	747
48	639	64	3	1		0	0	707
49	162	506	11	6		7	0	692
50	311	276	10	10		14	0	621
51	212	484	3	11		16	0	726
52	284	531	12	18		13	0	858
53	129	486	10	16		12	0	653
54	358	444	15	10		9	0	836
55	409	204	8	5		7	0	633
56	318	340	10	9		8	0	685
57	635	158	24	14		12	0	843
58	411	334	13	12		14	0	784
59	340	283	49	10		13	0	695
60	422	334	19	9		3	0	787
61	247	208	5	6		4	0	470
62	129	265	5	3		5	0	407
63	308	274	12	1		6	0	601
64	292	225	13	4		2	0	536
65	201	391	10	3		8	0	613
66	384	461	19	17		13	0	894
67	495	219	30	24		24	0	792
68	326	324	23	14		15	0	702
69	479	251	26	5		19	0	780
70	725	118	24	5		5	0	877

Contd....

Polling Station Level Election Results

Winner, Runner-up and 3rd Party Position & Winning Margin According to Polling Stations in Sikrai Assembly in Assembly Election (AE) under Dausa Parliamentary Constituency in Rajasthan (2018)

Polling Station Number	Winner Party	Winner Votes (%)	Runner-up Party	Runner-up Votes (%)	Winning Margin Votes (%)	Third Party	Third Party Votes (%)	Other Votes (%)
71	INC	289 (79.18)	BJP	65 (17.81)	224 (61.37)	BVHP	7 (1.92)	4 (1.1)
72	INC	528 (93.29)	BJP	25 (4.42)	503 (88.87)	BSP	4 (0.71)	9 (1.59)
73	INC	452 (78.88)	BJP	103 (17.98)	349 (60.9)	BSP	7 (1.22)	11 (1.92)
74	INC	391 (65.71)	BJP	174 (29.24)	217 (36.47)	BSP	20 (3.36)	10 (1.68)
75	INC	367 (57.89)	BJP	234 (36.91)	133 (20.98)	BSP	14 (2.21)	19 (3)
76	INC	369 (63.29)	BJP	194 (33.28)	175 (30.01)	BVHP	9 (1.54)	11 (1.89)
77	INC	307 (59.38)	BJP	173 (33.46)	134 (25.92)	BVHP	18 (3.48)	19 (3.68)
78	INC	249 (53.66)	BJP	191 (41.16)	58 (12.5)	BVHP	13 (2.8)	11 (2.37)
79	INC	343 (69.01)	BJP	139 (27.97)	204 (41.04)	BSP	11 (2.21)	4 (0.8)
80	BJP	347 (54.82)	INC	267 (42.18)	80 (12.64)	BVHP	10 (1.58)	9 (1.42)
81	INC	514 (70.41)	BJP	192 (26.3)	322 (44.11)	BSP	11 (1.51)	13 (1.78)
82	BJP	398 (56.37)	INC	273 (38.67)	125 (17.7)	BSP	16 (2.27)	19 (2.69)
83	BJP	342 (60.64)	INC	189 (33.51)	153 (27.13)	BSP	28 (4.96)	5 (0.89)
84	INC	341 (62.45)	BJP	181 (33.15)	160 (29.3)	BVHP	20 (3.66)	4 (0.73)
85	INC	280 (59.07)	BJP	186 (39.24)	94 (19.83)	BSP	5 (1.05)	3 (0.63)
86	INC	227 (52.55)	BJP	196 (45.37)	31 (7.18)	BSP	5 (1.16)	4 (0.93)
87	BJP	264 (51.26)	INC	220 (42.72)	44 (8.54)	BSP	14 (2.72)	17 (3.3)
88	INC	362 (55.86)	BJP	257 (39.66)	105 (16.2)	BVHP	10 (1.54)	19 (2.93)
89	INC	263 (62.92)	BJP	132 (31.58)	131 (31.34)	BVHP	10 (2.39)	13 (3.11)
90	INC	242 (78.83)	BJP	50 (16.29)	192 (62.54)	BSP	9 (2.93)	6 (1.95)
91	BJP	235 (56.9)	INC	155 (37.53)	80 (19.37)	BSP	8 (1.94)	15 (3.63)
92	INC	585 (69.56)	BJP	163 (19.38)	422 (50.18)	BSP	76 (9.04)	17 (2.02)
93	INC	438 (56.23)	BJP	255 (32.73)	183 (23.5)	BSP	70 (8.99)	16 (2.05)
94	INC	470 (62.42)	BJP	254 (33.73)	216 (28.69)	BVHP	17 (2.26)	12 (1.59)
95	INC	764 (76.25)	BJP	209 (20.86)	555 (55.39)	BSP	11 (1.1)	18 (1.8)
96	INC	620 (64.38)	BJP	291 (30.22)	329 (34.16)	BSP	17 (1.77)	35 (3.63)
97	INC	681 (73.78)	BJP	212 (22.97)	469 (50.81)	BSP	13 (1.41)	17 (1.84)
98	INC	396 (55.38)	BJP	310 (43.36)	86 (12.02)	BSP	4 (0.56)	5 (0.7)
99	BJP	154 (60.16)	INC	95 (37.11)	59 (23.05)	BVHP	4 (1.56)	3 (1.17)
100	INC	553 (90.95)	BJP	38 (6.25)	515 (84.7)	BSP	9 (1.48)	8 (1.32)
101	INC	535 (89.61)	BJP	50 (8.38)	485 (81.23)	BSP	7 (1.17)	5 (0.84)
102	BJP	360 (45.23)	INC	337 (42.34)	23 (2.89)	BSP	72 (9.05)	27 (3.39)
103	BJP	336 (49.7)	INC	279 (41.27)	57 (8.43)	BSP	23 (3.4)	38 (5.62)
104	INC	257 (51.5)	BJP	216 (43.29)	41 (8.21)	BSP	11 (2.2)	15 (3.01)
105	INC	270 (78.95)	BJP	68 (19.88)	202 (59.07)	BSP	2 (0.58)	2 (0.58)

Contd....

Socio-Economic Amenities - Rural

Access to Education Facilities

Particulars	Number of Village (% of Population)				
	Available	Not Available	If Not Available (Distance of Nearest Facility)		
			A	B	C
Govt. Primary School	163 (97)	34 (3)	4 (0)	1 (0)	0 (0)
Private Primary School	100 (73)	97 (27)	27 (3)	2 (0)	0 (0)
Govt. Middle School	112 (83)	85 (17)	44 (8)	8 (1)	1 (0)
Private Middle School	71 (59)	126 (41)	10 (1)	2 (1)	1 (0)
Govt. Secondary School	68 (65)	129 (35)	86 (24)	25 (5)	2 (1)
Private Secondary School	35 (43)	162 (57)	3 (1)	3 (1)	2 (1)
Govt. Senior Secondary School	11 (22)	186 (78)	74 (26)	63 (23)	18 (6)
Private Senior Secondary School	24 (36)	173 (64)	5 (2)	4 (1)	3 (1)
Govt. Arts and Science Degree College	0 (0)	197 (100)	16 (7)	32 (13)	115 (56)
Private Arts and Science Degree College	3 (7)	194 (93)	2 (1)	19 (12)	10 (4)
Govt. Engineering College	0 (0)	197 (100)	0 (0)	0 (0)	74 (37)
Private Engineering College	1 (1)	196 (99)	2 (1)	12 (9)	108 (52)
Govt. Medicine College	0 (0)	197 (100)	0 (0)	0 (0)	193 (98)
Private Medicine College	0 (0)	197 (100)	0 (0)	0 (0)	4 (2)
Govt. Management Institute	0 (0)	197 (100)	1 (1)	2 (0)	176 (82)
Private Management Institute	0 (0)	197 (100)	0 (0)	1 (0)	17 (16)
Govt. Polytechnic	0 (0)	197 (100)	0 (0)	2 (1)	125 (57)
Private Polytechnic	0 (0)	197 (100)	3 (2)	3 (1)	64 (40)
Govt. Vocational Training School/ITI	0 (0)	197 (100)	12 (5)	30 (14)	82 (34)
Private Vocational Training School/ITI	3 (8)	194 (92)	6 (3)	16 (8)	45 (26)
Govt. Non Formal Training Centre	0 (0)	197 (100)	9 (3)	27 (13)	99 (46)
Private Non Formal Training Centre	0 (0)	197 (100)	7 (3)	16 (9)	37 (22)
Govt. School For Disabled	0 (0)	197 (100)	0 (0)	1 (1)	71 (44)
Private School For Disabled	0 (0)	197 (100)	3 (2)	4 (1)	118 (53)
Government Others	0 (0)	197 (100)	0 (0)	0 (0)	0 (0)
Private Others	0 (0)	197 (100)	0 (0)	0 (0)	0 (0)

Note : Distance A : Less than 5 km; B : Between 5-10 km; C : 10+ km.; Source : Data Analysis is based on 2011 Census.

DISCLAIMER

The Terms of Use and Disclaimer of Datanet India Private Limited (hereinafter referred to as "Datanet") for use of this analysis report of **Sikrai Assembly Constituency (Sikrai Vidhan Sabha)** :-

1. **Assembly Factbook™** is a Registered Trade Mark owned by Datanet.
2. All the maps are sketched and graphical representation only and have not been drawn to the scale and also not to represent the actual geographical area or boundary of the unit.
3. The data for the aforesaid analysis is based on authentic sources and has been culled from the various publications of Census, CSO and NSSO for district and block level data, various central and state government departments, Central & State Elections Commissions and the concerned Returning Officers' releases, Electoral Rolls, Election results and allied publications, internal assessment, surveys, estimates and analysis. Therefore, certain adjustment of data at micro level may have been done to arrive closer to the macro data.
4. Data have been provided on an "As Is" and "As AVAILABLE" basis
5. The colours shown in the maps or diagram and charts of a particular party, alliance or AC are indicative and do not represent them.
6. This publication which includes maps, sheets, graphs and data would be the property under copyright of Datanet only. The user may use these for its internal study, analysis and research purposes. It's public display, re-selling or any commercial uses by the user are not allowed.
7. Datanet has taken due care and caution in compilation and processing of data and allied information, but does not guarantee the accuracy, adequacy or completeness of any information/analysis and will be not responsible for any errors or omissions or for the results obtained from the use of such information/analysis.
8. All the contents for the publication have been culled from various authentic sources and Datanet reasonably believes such sources to be reliable, but does not make any representations, express or implied as to the accuracy or fitness of use of such information. The information or contents of the information/analysis do not constitute advice and should not be relied upon in making (or refraining from making) any decision. Any reliance placed upon the information provided by Datanet is the sole responsibility and strictly at the user's risk.
9. In no event will Datanet be liable for any damages (including, without limitation, damages for loss of business projects, or loss of profits) arising in contract, tort or otherwise from the use of or inability to use any of its contents, or from any action taken (or refrained from being taken) as a result of using the analysis or any of its contents. Datanet its directors, owners, editors, officials, employees, distributor and agents or any associate will not be liable for any errors in the information contained or any consequences arising from the use of the contents of the provided information/analysis.
10. If any provision of these terms and conditions is held invalid or illegal or unenforceable for any reason by any court of competent jurisdiction, such provision shall be severed and the remainder of provisions of the terms and conditions shall continue in full force and effect as if the Term of Use had been executed with the invalid, illegal or unenforceable provision eliminated.
11. If there are any discrepancies in the information provided, please bring it to attention of Datanet for suitable rectification measures.

**Buy Online This Complete Book At
Datanet India eBooks Store**

www.indiastatpublications.com

or go directly at

**[http://www.indiastatpublications.com/
Assembly_factbook/Rajasthan/Dausa/ Sikrai](http://www.indiastatpublications.com/Assembly_factbook/Rajasthan/Dausa/Sikrai)**

 **india**stat**elections**

ISBN : 978-93-87293-93-9



9 789387 293939