



Rajasthan

Assembly Factbook™

Thanagazi Assembly Constituency



Key Electoral Data of Thanagazi
Assembly Constituency (Vidhan Sabha)

Rajasthan
Assembly FactbookTM
Thanagazi Assembly Constituency



Thanagazi Vidhan Sabha

Editor & Director

Dr. R.K. Thukral

Research Editor

Dr. Shafeeq Rahman

Compiled, Researched and Published by Datanet India Pvt. Ltd.

D-100, 1st Floor,

Okhla Industrial Area, Phase-I,
New Delhi- 110020.

Ph.: 91-11- 43580781-84

Email : support@indiastatpublications.com

Website : www.indiastatelections.com

Online Book Store :

www.indiastatpublications.com

Report No. : AFB/RJ-064-0125

ISBN : 978-93-87312-02-9

First Edition : January, 2018

Eighth Updated Edition : January, 2025

Price : Rs. 11500/-

US\$ 310

© Datanet India Pvt. Ltd.

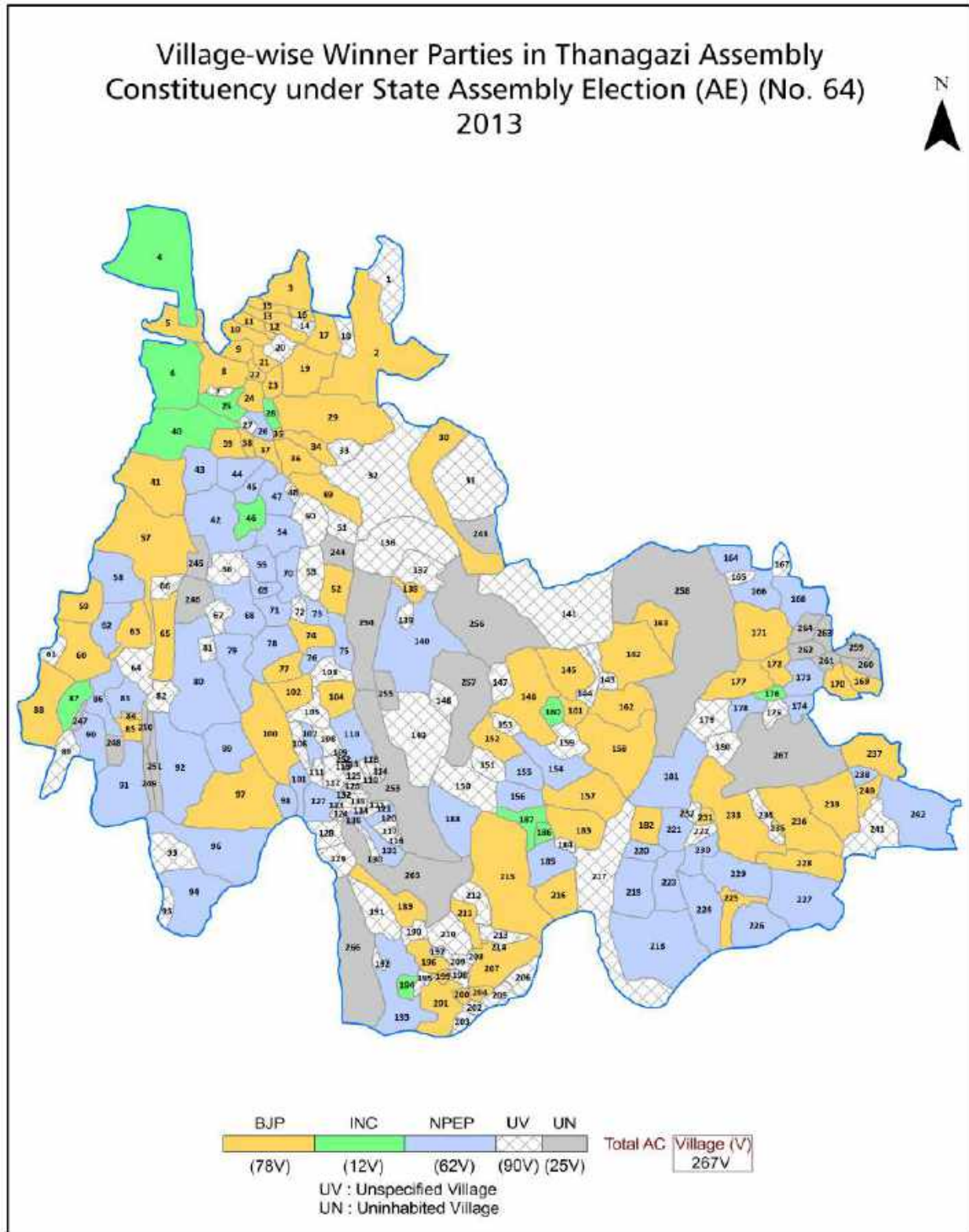
All rights reserved. No part of this book may be reproduced, stored in a retrieval system or transmitted in any form or by any means, mechanical photocopying, photographing, scanning, recording or otherwise without the prior written permission of the publisher. Please refer to Disclaimer at page no. 207 for the use of this publication.

Printed in India

Contents

No.	Particulars	Page No.
	Introduction	
1	Assembly Constituency - (Vidhan Sabha) at a Glance Features of Assembly as per Delimitation Commission of India (2008)	1-2
	Location and Political Maps	
2	Location Map Boundaries of Assembly Constituency - (Vidhan Sabha in District Boundaries of Assembly Constituency under Parliamentary Constituency - (Lok Sabha) Village-wise Winner Parties- 2024, 2023, 2019, 2018, 2014, 2013, 2009 and 2008	3-11
	Administrative Setup (2011)	
3	District Sub-district Towns Villages Inhabited Villages Uninhabited Villages Village Panchayat Intermediate Panchayat	12-24
	Demographics (2011)	
4	Population Households Rural/Urban Population Villages by Population Size Sex Ratio (Total & 0-6 Years) Religious Population Social Population Literacy Rate	25-26
	Electoral Features	
5	Important Dates of Last Elections Held Electors by Gender Service Electors Voters Voters Turnout Polling Stations & Average Number of Electors per Polling Station Electors by Age Group Present Elected Representatives	27-32
	Historical Summary Election Results	
6	Vote Share of Major Parties Winning Margin (Number & Percentage Polarity of Parties Summary Result of Assembly Segment of Parliamentary Elections 2024, 2019, 2014, 2009, 2004 and 1999 Summary Result of Assembly Elections 2023, 2018, 2013, 2008, 2003, 1998, 1993, 1990, 1985, 1980, 1977, 1972, 1967, 1962 and 1952	33-55
	Polling Station Level Election Results	
7	Name and Number of Polling Station 2024, 2023, 2019, 2018, 2014, 2013, 2009 and 2008 Polling Station-wise Electors, Voters & Voters Turnout 2024, 2023, 2019, 2018, 2014, 2013, 2009 and 2008 Polling Station wise Elections Results 2024, 2023, 2019, 2018, 2014, 2013, 2009 and 2008	56-187
	Share of Assembly Constituency	
8	Share of Assembly Constituency - (Vidhan Sabha) in State, District and Parliamentary Constituency - (Lok Sabha)	188
	Socio-Economic Amenities (2011)	
9	Access to Administrative Units Agricultural, Manufacturing and Industrial Commodities Demographic Indicators Education Health & Manpower Drinking Water Supply Sanitation Entertainment and Recreations Infrastructure Power Food Allocation Distribution and Marketing of Agriculture Commodities Infrastructure Transport and Road Infrastructure Communication Banking and Financial Services Land Use Irrigation Source	190-204
10	Abbreviation & Sources	205-206
11	Disclaimer	207

Location & Political Map



Administrative Setup

List of Village Panchayat & Intermediate Panchayat (Block) Name - 2011

Village Name	Village Panchayat Name	Intermediate Panchayat Name
Aamala	Saleta	Thanagazi
Agar	Agar	Thanagazi
Ajabgarh	Ajabgarh	Thanagazi
Ambedkar Bas	Basai Jogiyan	Thanagazi
Amka	Padak Chhapli	Thanagazi
Amra Ka Bas	Bhangdoli	Thanagazi
Anawara	Dubbi	Rajgarh
Angari	Angari	Thanagazi
Badhana Ka Bas	Padak Chhapli	Thanagazi
Bakhatpura	Saleta	Thanagazi
Balaiyon Ki Dhani	Samra	Thanagazi
Baldeogarh	Baldeogarh	Rajgarh
Balloowas	Piplai	Thanagazi
Bamanwas Chaugan	Bamanwas Chaugan	Thanagazi
Banchhri	Kishori	Thanagazi
Bandh Ramsagar	Rajpur Bara	Rajgarh
Bandrol	Malootana	Thanagazi
Barh Doli	Bhoodiyawas	Thanagazi
Barh Goojran	Basai Jogiyan	Thanagazi
Barla	Shri Chandpura	Rajgarh
Barwa Doongri	Baldeogarh	Rajgarh
Bas Beesa	Bhoodiyawas	Thanagazi
Basai Abhairam	Dwarapur	Thanagazi
Basai Jogiyan	Basai Jogiyan	Thanagazi
Beeghota	Beeghota	Rajgarh
Berli	Tilwar	Rajgarh
Bhadach	Padak Chhapli	Thanagazi
Bhangarh	Gola Ka Bas	Rajgarh
Bhangdoli	Bhangdoli	Thanagazi

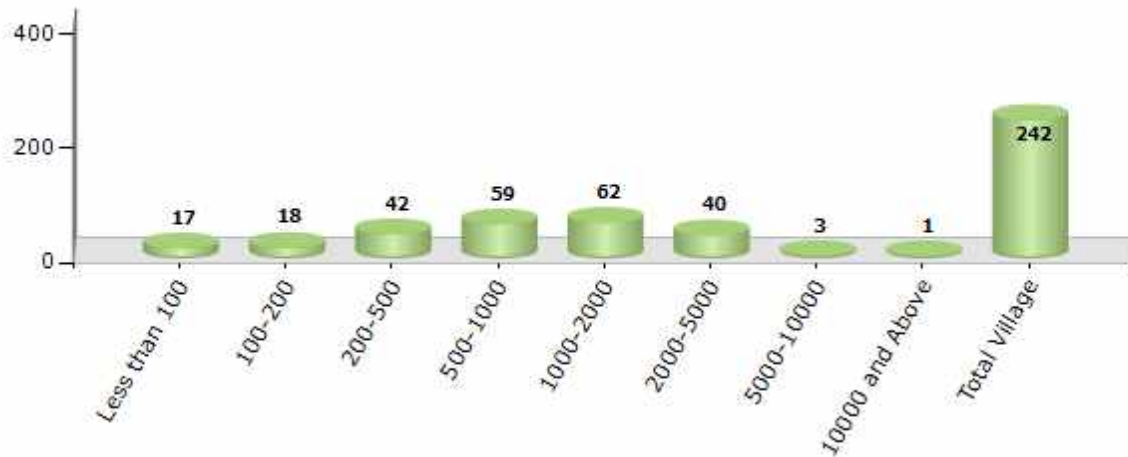
Contd....

Demographic

Number of Villages by Population Size - 2011

Less than 100	100-200	200-500	500-1000	1000-2000	2000-5000	5000-10000	10000 and Above	Total Village
17	18	42	59	62	40	3	1	242

Number of Villages by Population Size - 2011

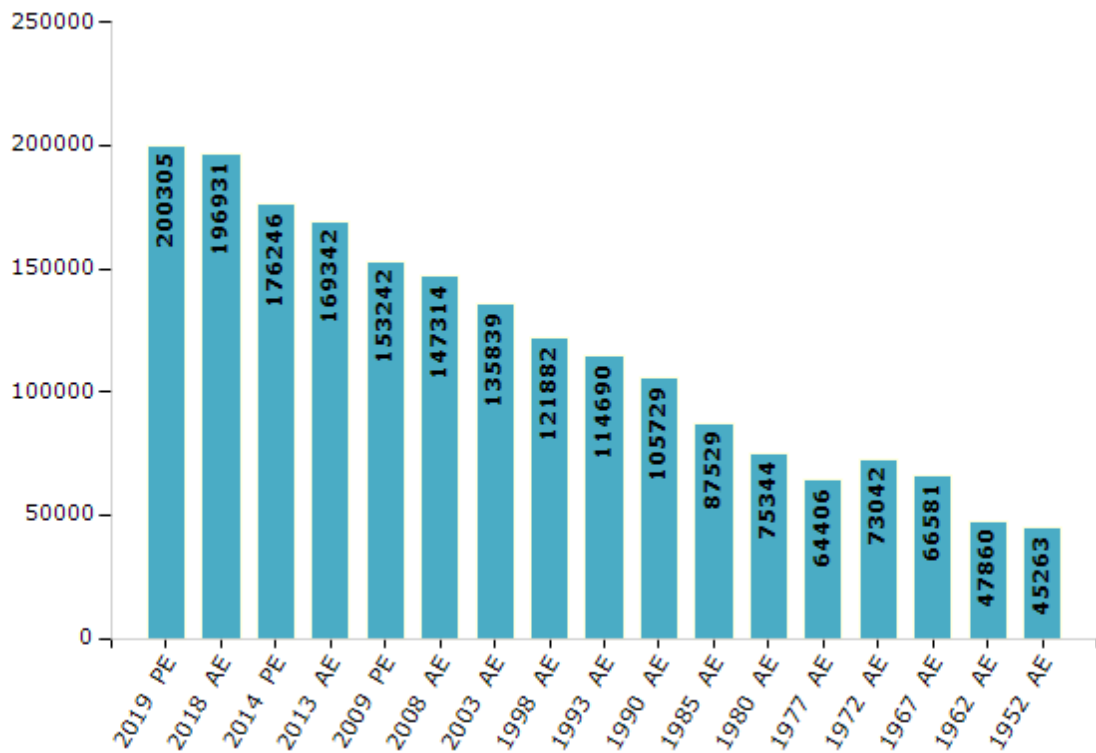


Electoral Features

Electors by Male & Female

Year	Male	Female	Others	Total	Year	Male	Female	Others	Total
2019 PE	107736	92569	0	200305	1993 AE	61722	52968	-	114690
2018 AE	105808	91111	12	196931	1990 AE	56401	49328	-	105729
2014 PE	95436	80810	0	176246	1985 AE	46188	41341	-	87529
2013 AE	91741	77601	0	169342	1980 AE	38729	36615	-	75344
2009 PE	82501	70741	-	153242	1977 AE	33551	30855	-	64406
2008 AE	78941	68373	-	147314	1972 AE	38048	34994	-	73042
2004 PE	-	-	-	-	1967 AE	-	-	-	66581
2003 AE	72091	63748	-	135839	1962 AE	-	-	-	47860
1999 PE	-	-	-	-	1957 AE	-	-	-	-
1998 AE	65409	56473	-	121882	1952 AE	-	-	-	45263

Number of Electors



Note : AE : Assembly Election, PE : Assembly Segment of Parliamentary Election

Historical Summary Election Results

Summary Result of Assembly Election - 2013

Candidate Name	Party	Votes	Votes %
Hem Singh Bhadana	BJP	52583	39.01
Kanti Prasad	NPEP	48851	36.24
Urmila	INC	22301	16.54
Sarvesh Kumar Saini	IND	2505	1.86
Deshbandhu Sharma	IND	1172	0.87
Ramraj	BSP	1149	0.85
Umendra Dadhich	NUZP	1107	0.82
Murli Dhar Sharma	IND	949	0.7
Kuldeep Sharma	IND	676	0.5
Devraj	IND	675	0.5
Giriraj Prasad Sharma	IPGP	525	0.39
Ramjilal	IND	459	0.34
Tundaram	IND	326	0.24
Radheshyam Banjara	BYS	199	0.15
Bhagwan Sahay Upadhyay	JGP	190	0.14
Dhanbai Meena	SP	182	0.14
	NOTA	945	0.7

Polling Station Level Election Results

Number and Name of Polling Stations (PS) (2018)

Number of Polling Stations	Name of Polling Stations	Number of Polling Stations	Name of Polling Stations
1	Govt. Girls Upper Primary School, Malutana South Part	22	Govt. Upper Primary School Barhdoli
2	Govt. Girls Upper Primary School, Malutana West Part	23	Govt. Upper Primary School Beesa Ka Bas
3	Govt. Primary School Dahra	24	Govt. Sanskarit Primary School Kolakabass
4	Govt. Upper Primary School Bandhrol Old Building	25	Govt. Upper Primary School Ambedkar Nagar
5	Govt. Upper Primary School New Building Bandrol	26	Govt. Upper Primary School Rampur Bandh Ki Pal Par
6	Govt. Senior Secondary School Garhbasi Room No. 02	27	Govt. Adarsh Senior Secondary School North Part Basaijogiyān
7	Govt. Senior Secondary School Garhbasai Room No. 10	28	Govt. Adrash Senior Secondary School South Paty Basai Jogiyān
8	Govt. Secondary School, Govadi	29	Govt. Upper Primary School North Part Buddha Singh Ki Dhani
9	Govt. Senior Secondary School Rupuka Bass	30	Govt. Senior Secondary School Bhudiyawas East Part
10	Govt. Upper Primary School, Guvada Bhopala	31	Govt. Senior Secondary School Duhar Chougan Parimary School Bhawan
11	Govt. Senior Secondary School Naya Bhawan Saleta	32	Govt. Senior Secondary School South Part Duhar Chaugan
12	Govt. Secondary School South Part Heensla	33	Govt. Senior Secondary School West Part Duhar Chougan
13	Govt. Secondary School North Part Heensla	34	Govt. Upper Primary School Lalwadi (Duhar Mala)
14	Govt. Secondary School Dhigariya	35	Govt. Upper Primary School Mandri East Part
15	Govt. Secondary School North Part Biharisar	36	Govt. Upper Primary School Mandri North Part
16	Govt. Secondary School South Part Biharisar	37	Govt. Primary School Nawagarh ,Thanagazi
17	Govt. Senior Secondary School Dwarapur	38	Govt. Girls Senior Secondary School North Part Thanagazi
18	Govt. Primary School Rajpura Jagir	39	Govt. Girls Senior Secondary School South Part Thanagazi
19	Govt. Primary School Surjanpur	40	Govt. Adarsh Senior Secondary School Thanagazi (Old UPS School Bhavan) Main Market Thanagazi
20	Govt. Primary School Basai Abhayram	41	Govt. Senior Secondary School Thanagazi Room No. 19
21	Govt. Primary School Mankot	42	Govt. Adarsh Senior Secondary School Thanagazi Room No. 10

Contd....

Polling Station Level Election Results

Polling Station-wise Votes Secured by Overall Top Five Parties in Thanagazi Assembly in Assembly Election (AE) under Dausa Parliamentary Constituency in Rajasthan (2018)

Number of Polling Station	Winner - Kanti Prasad (IND)	Runner-up - Hem Singh (IND)	3rd - Rohitash Kumar (BJP)	4th - Sunil Kumar (INC)	5th - Kuldeep Sharma (IND)	NOTA	Other	Total Votes Secured
36	428	21	28	40	13	5	6	541
37	247	81	100	165	25	9	35	662
38	201	179	301	119	22	7	54	883
39	146	78	226	125	14	6	9	604
40	252	79	247	173	35	12	34	832
41	274	97	194	100	28	12	48	753
42	429	57	107	282	54	7	29	965
43	86	168	93	206	12	5	12	582
44	187	70	30	522	5	0	11	825
45	64	341	4	3	8	6	6	432
46	73	141	103	279	3	5	18	622
47	113	42	110	19	13	3	11	311
48	273	89	127	258	16	4	27	794
49	339	183	53	224	27	9	28	863
50	104	139	86	171	12	5	30	547
51	266	218	45	172	24	14	22	761
52	55	402	14	7	6	2	6	492
53	275	9	63	64	16	0	11	438
54	651	3	41	9	20	0	12	736
55	593	8	4	9	23	3	14	654
56	503	90	140	60	42	24	32	891
57	665	22	20	11	22	1	10	751
58	858	26	3	43	25	4	34	993
59	197	195	82	32	30	1	13	550
60	112	611	2	1	17	6	5	754
61	613	1	22	9	16	0	10	671
62	568	9	18	3	11	1	8	618
63	321	195	77	46	11	2	15	667
64	61	44	220	69	3	3	3	403
65	299	520	79	6	27	10	20	961
66	284	191	95	101	28	15	23	737
67	278	11	54	342	28	13	38	764
68	291	121	36	71	21	0	25	565
69	491	69	151	20	32	3	28	794
70	180	125	58	46	15	4	17	445

Contd....

Polling Station Level Election Results

Winner, Runner-up and 3rd Party Position & Winning Margin According to Polling Stations in Thanagazi Assembly in Assembly Election (AE) under Dausa Parliamentary Constituency in Rajasthan (2018)

Polling Station Number	Winner Party	Winner Votes (%)	Runner-up Party	Runner-up Votes (%)	Winning Margin Votes (%)	Third Party	Third Party Votes (%)	Other Votes (%)
71	IND (HS)	172 (39.45)	INC	102 (23.39)	70 (16.06)	IND (KP)	100 (22.94)	62 (14.22)
72	IND (KP)	425 (53.59)	INC	182 (22.95)	243 (30.64)	IND (HS)	117 (14.75)	69 (8.7)
73	IND (KP)	253 (32.99)	IND (HS)	248 (32.33)	5 (0.66)	BJP	136 (17.73)	130 (16.95)
74	IND (HS)	589 (67.55)	IND (KP)	93 (10.67)	496 (56.88)	BJP	91 (10.44)	99 (11.35)
75	IND (KP)	192 (41.74)	IND (HS)	150 (32.61)	42 (9.13)	INC	71 (15.43)	47 (10.22)
76	IND (KP)	725 (71.64)	INC	89 (8.79)	636 (62.85)	BJP	56 (5.53)	142 (14.03)
77	IND (HS)	334 (42.44)	IND (KP)	232 (29.48)	102 (12.96)	INC	84 (10.67)	137 (17.41)
78	IND (KP)	322 (76.3)	INC	53 (12.56)	269 (63.74)	IND (HS)	26 (6.16)	21 (4.98)
79	IND (KP)	441 (83.05)	IND (HS)	65 (12.24)	376 (70.81)	INC	14 (2.64)	11 (2.07)
80	BJP	278 (50.82)	IND (KP)	167 (30.53)	111 (20.29)	INC	49 (8.96)	53 (9.69)
81	IND (KP)	374 (48.13)	INC	202 (26)	172 (22.13)	BJP	140 (18.02)	61 (7.85)
82	IND (KP)	340 (51.67)	BJP	161 (24.47)	179 (27.2)	INC	102 (15.5)	55 (8.36)
83	IND (HS)	400 (78.59)	IND (KP)	71 (13.95)	329 (64.64)	IND (KS)	13 (2.55)	25 (4.91)
84	IND (KP)	296 (35.71)	INC	258 (31.12)	38 (4.59)	IND (HS)	116 (13.99)	159 (19.18)
85	IND (HS)	458 (62.91)	BMUP	124 (17.03)	334 (45.88)	IND (KP)	57 (7.83)	89 (12.23)
86	IND (HS)	353 (43.58)	IND (KP)	246 (30.37)	107 (13.21)	BJP	66 (8.15)	145 (17.9)
87	IND (KP)	569 (66.55)	BJP	123 (14.39)	446 (52.16)	INC	54 (6.32)	109 (12.75)
88	IND (KP)	758 (78.06)	IND (HS)	102 (10.5)	656 (67.56)	IND (KS)	44 (4.53)	67 (6.9)
89	IND (KP)	450 (62.85)	INC	75 (10.47)	375 (52.38)	IND (HS)	69 (9.64)	122 (17.04)
90	IND (KP)	308 (45.63)	BJP	249 (36.89)	59 (8.74)	INC	53 (7.85)	65 (9.63)
91	IND (KP)	246 (62.92)	IND (HS)	99 (25.32)	147 (37.6)	BJP	19 (4.86)	27 (6.91)
92	IND (KP)	540 (60.61)	IND (HS)	257 (28.84)	283 (31.77)	BJP	48 (5.39)	46 (5.16)
93	IND (KP)	452 (67.56)	INC	53 (7.92)	399 (59.64)	IND (HS)	47 (7.03)	117 (17.49)
94	IND (KP)	450 (84.11)	IND (KS)	32 (5.98)	418 (78.13)	INC	18 (3.36)	35 (6.54)
95	IND (HS)	336 (45.16)	IND (KP)	259 (34.81)	77 (10.35)	INC	59 (7.93)	90 (12.1)
96	IND (KP)	527 (74.54)	IND (HS)	115 (16.27)	412 (58.27)	IND (KS)	23 (3.25)	42 (5.94)
97	IND (KP)	167 (33.2)	IND (HS)	127 (25.25)	40 (7.95)	INC	106 (21.07)	103 (20.48)
98	INC	150 (34.17)	IND (HS)	143 (32.57)	7 (1.6)	BJP	80 (18.22)	66 (15.03)
99	IND (KP)	362 (70.29)	IND (HS)	70 (13.59)	292 (56.7)	INC	50 (9.71)	33 (6.41)
100	IND (KP)	884 (82.77)	IND (HS)	145 (13.58)	739 (69.19)	BJP	14 (1.31)	25 (2.34)
101	IND (HS)	282 (45.12)	IND (KP)	229 (36.64)	53 (8.48)	BJP	55 (8.8)	59 (9.44)
102	IND (KP)	347 (62.75)	IND (HS)	68 (12.3)	279 (50.45)	BJP	56 (10.13)	82 (14.83)
103	IND (KP)	694 (84.94)	INC	37 (4.53)	657 (80.41)	IND (KS)	30 (3.67)	56 (6.85)
104	IND (HS)	389 (47.61)	IND (KP)	205 (25.09)	184 (22.52)	BJP	82 (10.04)	141 (17.26)
105	IND (KP)	385 (62.81)	IND (HS)	74 (12.07)	311 (50.74)	BJP	44 (7.18)	110 (17.94)

Contd....

Socio-Economic Amenities - Rural

Access to Education Facilities

Particulars	Number of Village (% of Population)				
	Available	Not Available	If Not Available (Distance of Nearest Facility)		
			A	B	C
Govt. Primary School	165 (94)	77 (6)	18 (1)	6 (0)	1 (0)
Private Primary School	85 (63)	157 (37)	39 (4)	12 (1)	1 (0)
Govt. Middle School	97 (75)	145 (25)	59 (10)	15 (1)	1 (0)
Private Middle School	70 (54)	172 (46)	32 (5)	13 (2)	5 (1)
Govt. Secondary School	51 (51)	191 (49)	111 (31)	50 (7)	3 (0)
Private Secondary School	33 (33)	209 (67)	8 (2)	3 (1)	6 (1)
Govt. Senior Secondary School	18 (25)	224 (75)	81 (28)	104 (31)	28 (8)
Private Senior Secondary School	12 (16)	230 (84)	1 (0)	0 (0)	2 (1)
Govt. Arts and Science Degree College	0 (0)	242 (100)	9 (5)	61 (28)	168 (59)
Private Arts and Science Degree College	2 (6)	240 (94)	0 (0)	2 (2)	0 (0)
Govt. Engineering College	0 (0)	242 (100)	0 (0)	0 (0)	27 (9)
Private Engineering College	0 (0)	242 (100)	0 (0)	5 (3)	210 (87)
Govt. Medicine College	0 (0)	242 (100)	0 (0)	3 (2)	236 (97)
Private Medicine College	0 (0)	242 (100)	0 (0)	0 (0)	3 (1)
Govt. Management Institute	0 (0)	242 (100)	0 (0)	0 (0)	141 (58)
Private Management Institute	1 (5)	241 (95)	0 (0)	0 (0)	100 (38)
Govt. Polytechnic	0 (0)	242 (100)	0 (0)	3 (2)	218 (91)
Private Polytechnic	0 (0)	242 (100)	0 (0)	0 (0)	21 (6)
Govt. Vocational Training School/ITI	1 (5)	241 (95)	4 (2)	45 (18)	150 (56)
Private Vocational Training School/ITI	3 (7)	239 (93)	4 (2)	13 (8)	22 (7)
Govt. Non Formal Training Centre	0 (0)	242 (100)	6 (2)	46 (19)	128 (47)
Private Non Formal Training Centre	0 (0)	242 (100)	2 (2)	14 (8)	45 (16)
Govt. School For Disabled	0 (0)	242 (100)	0 (0)	0 (0)	109 (47)
Private School For Disabled	0 (0)	242 (100)	0 (0)	0 (0)	133 (53)
Government Others	0 (0)	242 (100)	0 (0)	0 (0)	0 (0)
Private Others	0 (0)	242 (100)	0 (0)	0 (0)	0 (0)

Note : Distance A : Less than 5 km; B : Between 5-10 km; C : 10+ km.; Source : Data Analysis is based on 2011 Census.

DISCLAIMER

The Terms of Use and Disclaimer of Datanet India Private Limited (hereinafter referred to as "Datanet") for use of this analysis report of **Thanagazi Assembly Constituency (Thanagazi Vidhan Sabha)** :-

1. **Assembly Factbook™** is a Registered Trade Mark owned by Datanet.
2. All the maps are sketched and graphical representation only and have not been drawn to the scale and also not to represent the actual geographical area or boundary of the unit.
3. The data for the aforesaid analysis is based on authentic sources and has been culled from the various publications of Census, CSO and NSSO for district and block level data, various central and state government departments, Central & State Elections Commissions and the concerned Returning Officers' releases, Electoral Rolls, Election results and allied publications, internal assessment, surveys, estimates and analysis. Therefore, certain adjustment of data at micro level may have been done to arrive closer to the macro data.
4. Data have been provided on an "As Is" and "As AVAILABLE" basis
5. The colours shown in the maps or diagram and charts of a particular party, alliance or AC are indicative and do not represent them.
6. This publication which includes maps, sheets, graphs and data would be the property under copyright of Datanet only. The user may use these for its internal study, analysis and research purposes. It's public display, re-selling or any commercial uses by the user are not allowed.
7. Datanet has taken due care and caution in compilation and processing of data and allied information, but does not guarantee the accuracy, adequacy or completeness of any information/analysis and will be not responsible for any errors or omissions or for the results obtained from the use of such information/analysis.
8. All the contents for the publication have been culled from various authentic sources and Datanet reasonably believes such sources to be reliable, but does not make any representations, express or implied as to the accuracy or fitness of use of such information. The information or contents of the information/analysis do not constitute advice and should not be relied upon in making (or refraining from making) any decision. Any reliance placed upon the information provided by Datanet is the sole responsibility and strictly at the user's risk.
9. In no event will Datanet be liable for any damages (including, without limitation, damages for loss of business projects, or loss of profits) arising in contract, tort or otherwise from the use of or inability to use any of its contents, or from any action taken (or refrained from being taken) as a result of using the analysis or any of its contents. Datanet its directors, owners, editors, officials, employees, distributor and agents or any associate will not be liable for any errors in the information contained or any consequences arising from the use of the contents of the provided information/analysis.
10. If any provision of these terms and conditions is held invalid or illegal or unenforceable for any reason by any court of competent jurisdiction, such provision shall be severed and the remainder of provisions of the terms and conditions shall continue in full force and effect as if the Term of Use had been executed with the invalid, illegal or unenforceable provision eliminated.
11. If there are any discrepancies in the information provided, please bring it to attention of Datanet for suitable rectification measures.

Buy Online This Complete Book At
Datanet India eBooks Store

www.indiastatpublications.com

or go directly at

[http://www.indiastatpublications.com/
Assembly_factbook/Rajasthan/Dausa/Thanagazi](http://www.indiastatpublications.com/Assembly_factbook/Rajasthan/Dausa/Thanagazi)

 **india**stat**elections**

ISBN : 978-93-87312-02-9

