



Rajasthan

# Assembly Factbook™

Ganganagar Assembly Constituency



Key Electoral Data of Ganganagar  
Assembly Constituency (Vidhan Sabha)

Rajasthan

# **Assembly Factbook™**

Ganganagar Assembly Constituency



Ganganagar Vidhan Sabha

## **Editor & Director**

Dr. R.K. Thukral

## **Research Editor**

Dr. Shafeeq Rahman

## **Compiled, Researched and Published by Datanet India Pvt. Ltd.**

D-100, 1st Floor,

Okhla Industrial Area, Phase-I,  
New Delhi- 110020.

Ph.: 91-11- 43580781-84

Email : support@indiastatpublications.com

Website : www.indiastatelections.com

## **Online Book Store :**

www.indiastatpublications.com

**Report No. :** AFB/RJ-002-0125

**ISBN :** 978-93-87267-74-9

**First Edition :** January, 2018

**Eighth Updated Edition :** January, 2025

**Price :** Rs. 11500/-

US\$ 310

**© Datanet India Pvt. Ltd.**

All rights reserved. No part of this book may be reproduced, stored in a retrieval system or transmitted in any form or by any means, mechanical photocopying, photographing, scanning, recording or otherwise without the prior written permission of the publisher. Please refer to Disclaimer at page no. 202 for the use of this publication.

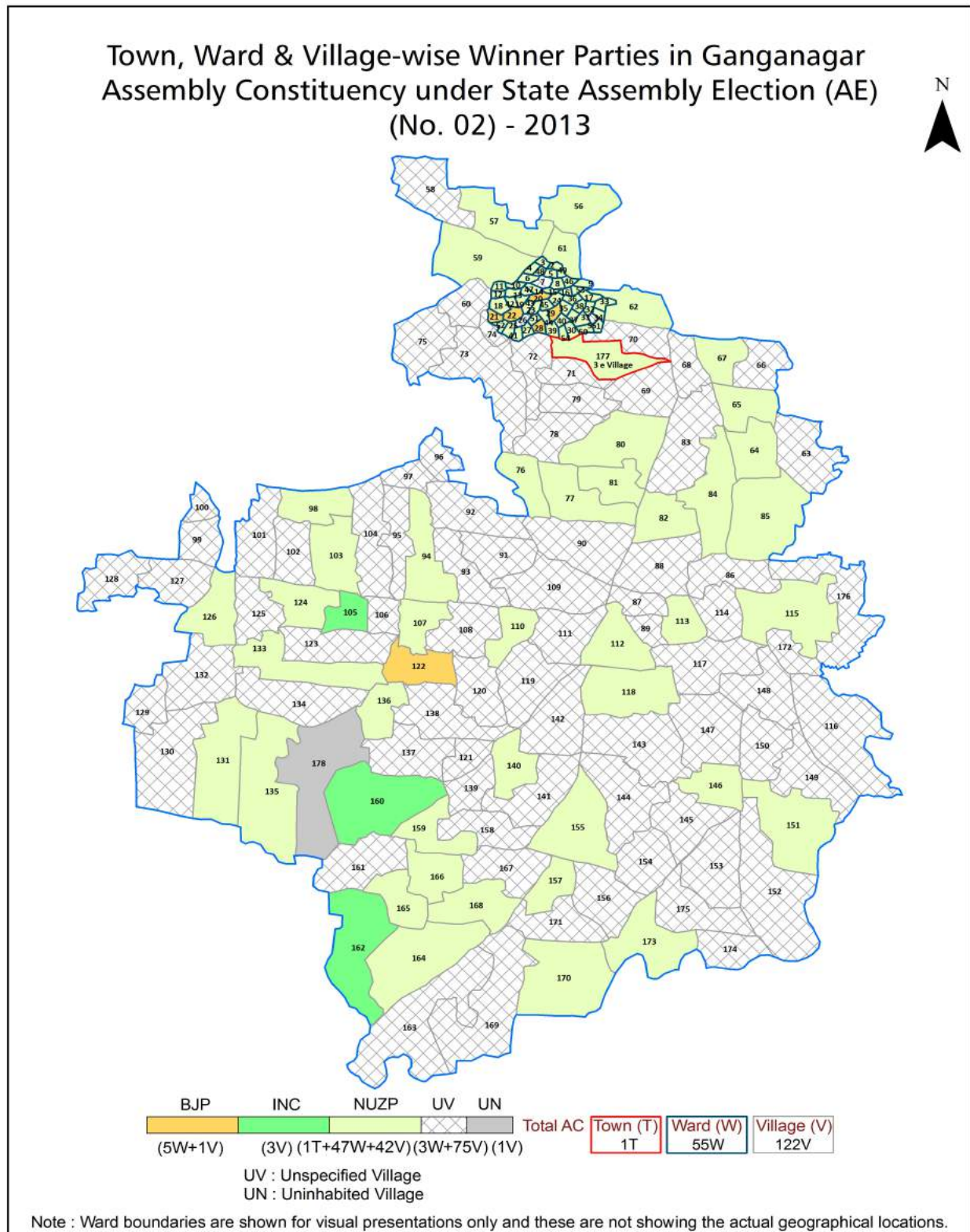
Printed in India

## Contents

No.	Particulars	Page No.
	<b>Introduction</b>	
1	Assembly Constituency - (Vidhan Sabha) at a Glance   Features of Assembly as per Delimitation Commission of India (2008)	1-2
	<b>Location and Political Maps</b>	
2	Location Map   Boundaries of Assembly Constituency - (Vidhan Sabha) in District   Boundaries of Assembly Constituency under Parliamentary Constituency - (Lok Sabha)   Town, Ward & Village-wise Winner Parties- 2024, 2023, 2019, 2018, 2014, 2013, 2009 and 2008	3-11
	<b>Administrative Setup (2011)</b>	
3	District   Sub-district   Towns   Villages   Inhabited Villages   Uninhabited Villages   Village Panchayat   Intermediate Panchayat	12-20
	<b>Demographics (2011)</b>	
4	Population   Households   Rural/Urban Population   Towns, Ward and Villages by Population Size   Sex Ratio (Total & 0-6 Years)   Religious Population   Social Population   Literacy Rate	21-23
	<b>Electoral Features</b>	
5	Important Dates of Last Elections Held   Electors by Gender   Service Electors   Voters   Voters Turnout   Polling Stations & Average Number of Electors per Polling Station   Electors by Age Group   Present Elected Representatives	24-29
	<b>Historical Summary Election Results</b>	
6	Vote Share of Major Parties   Winning Margin (Number & Percentage)   Polarity of Parties   Summary Result of Assembly Segment of Parliamentary Elections 2024, 2019, 2014, 2009, 2004 and 1999   Summary Result of Assembly Elections 2023, 2018, 2013, 2008, 2003, 1998, 1993, 1990, 1985, 1980, 1977, 1972, 1967, 1962, 1957 and 1952	30-53
	<b>Polling Station Level Election Results</b>	
7	Name and Number of Polling Station 2024, 2023, 2019, 2018, 2014, 2013, 2009 and 2008   Polling Station-wise Electors, Voters & Voters Turnout 2024, 2023, 2019, 2018, 2014, 2013, 2009 and 2008   Polling Station wise Elections Results 2024, 2023, 2019, 2018, 2014, 2013, 2009 and 2008	54-182
	<b>Share of Assembly Constituency</b>	
8	Share of Assembly Constituency - (Vidhan Sabha) in State, District and Parliamentary Constituency - (Lok Sabha)	183
	<b>Socio-Economic Amenities (2011)</b>	
9	Access to Administrative Units   Agricultural, Manufacturing and Industrial Commodities   Demographic Indicators   Education   Health & Manpower   Drinking Water Supply   Sanitation   Entertainment and Recreations Infrastructure   Power   Food Allocation Distribution and Marketing of Agriculture Commodities Infrastructure   Transport and Road Infrastructure   Communication   Banking and Financial Services   Land Use   Irrigation Source	185-199
10	<b>Abbreviation &amp; Sources</b>	200-201
11	<b>Disclaimer</b>	202



## Location & Political Map



## Administrative Setup

### List of Village Panchayat & Intermediate Panchayat (Block) Name - 2011

Village Name	Village Panchayat Name	Intermediate Panchayat Name
1 A	4 MI	Sri Ganganagar
1 B	4 Z	Sri Ganganagar
1 Bb	8 Hh	Sadulshahar
1 E	4 Z	Sri Ganganagar
1 F	4 MI	Sri Ganganagar
1 G	Netewala (12 Hh I)	Sri Ganganagar
1 Hh	Mahiyanwali (4 Hh)	Sri Ganganagar
1 LI	Burajwali (21 Gg)	Sri Ganganagar
1 Z	4 Z	Sri Ganganagar
10 Hh	8 Hh	Sadulshahar
10 Lnp	6 LnP (Kundalwali)	Sri Ganganagar
10 MI	Lathanwali	Sadulshahar
11 Hh	8 Hh	Sadulshahar
11 LI	Tatarsar	Sri Ganganagar
11 MI	Lathanwali	Sadulshahar
11Lnp	11 Lnp (Khyaliwali)	Sri Ganganagar
12 Hh	8 Hh	Sadulshahar
12 LI	Tatarsar	Sri Ganganagar
12Lnp	11 Lnp (Khyaliwali)	Sri Ganganagar
13 Hh	18 Gg (Govindpura)	Sri Ganganagar
13 Lnp I	(18MI)	Suratgarh
13 Lnp Ii	Hiranwali (18MI)	Sri Ganganagar
14 Lnp	Hiranwali (18MI)	Sri Ganganagar
15 Lnp Ii A	Manfoolsinghwala	Sadulshahar
15 Lnp1	Manfoolsinghwala	Sadulshahar
15 Lnp-11B	17 Lnp	Sri Ganganagar
15 MI	6 LnP (Kundalwali)	Sri Ganganagar
16 Lnp	Manfoolsinghwala	Sadulshahar
16MI	11 Lnp (Khyaliwali)	Sri Ganganagar

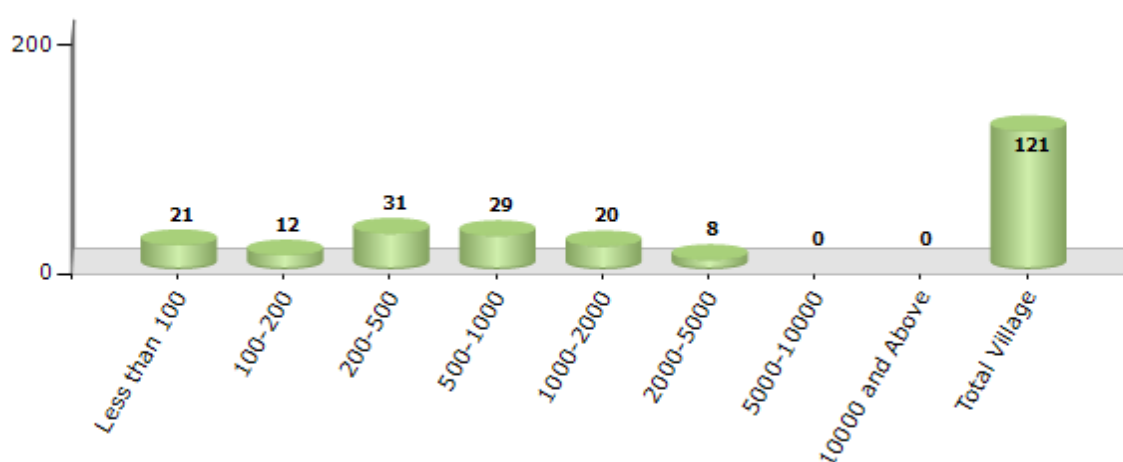
Contd....

## Demographic

### Number of Villages by Population Size - 2011

Less than 100	100-200	200-500	500-1000	1000-2000	2000-5000	5000-10000	10000 and Above	Total Village
21	12	31	29	20	8	0	0	121

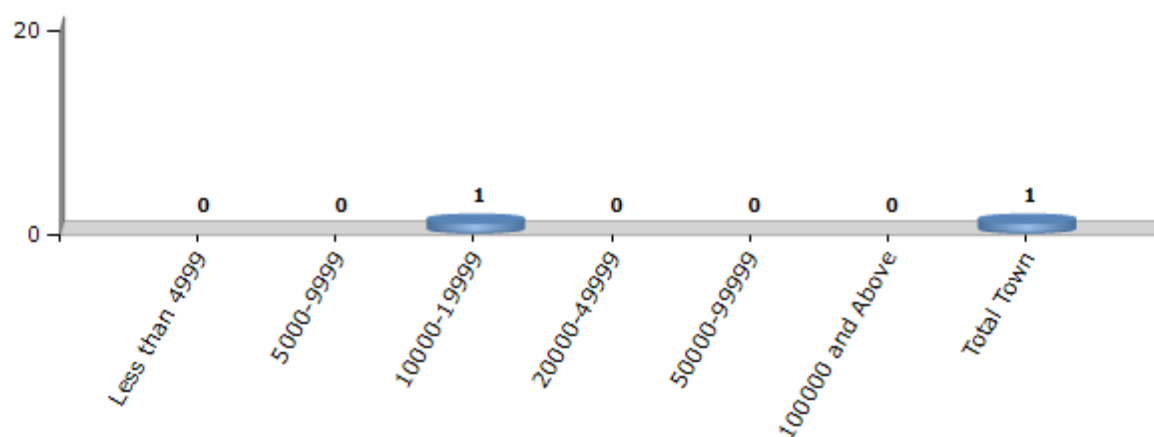
Number of Villages by Population Size - 2011



### Number of Towns by Population Size - 2011

Less than 4999	5000-9999	10000-19999	20000-49999	50000-99999	100000 and Above	Total Town
0	0	1	0	0	0	1

Number of Towns by Population Size - 2011

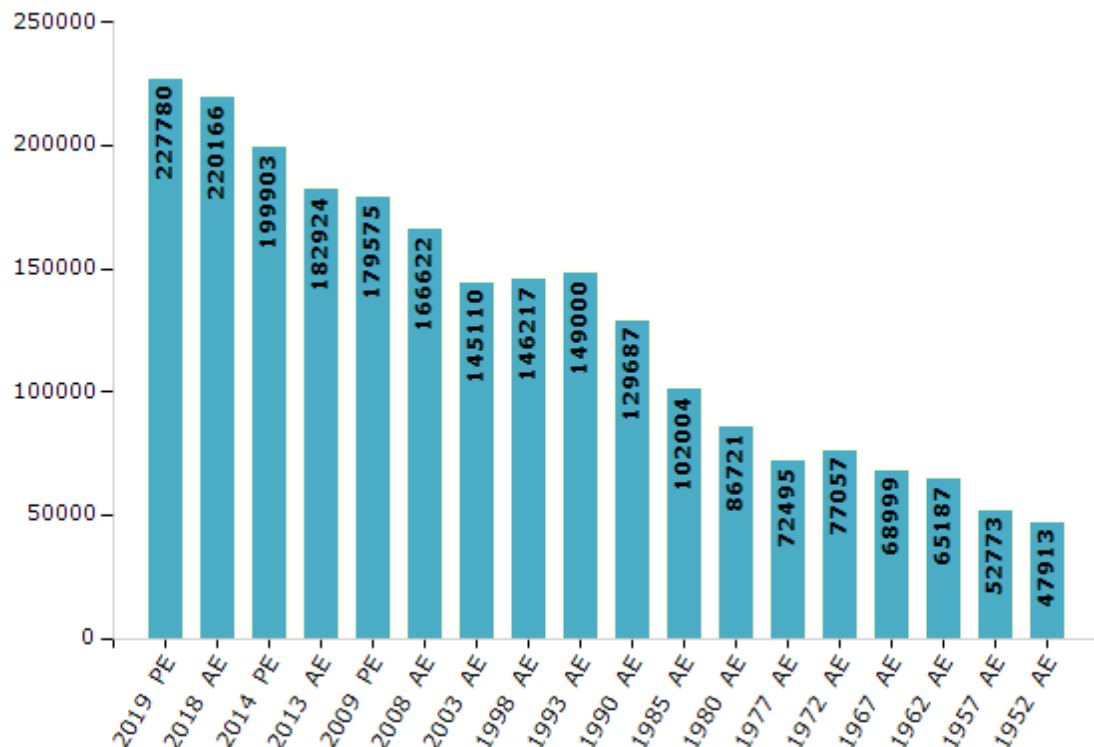


## Electoral Features

### Electors by Male & Female

Year	Male	Female	Others	Total	Year	Male	Female	Others	Total
2019 PE	118725	109052	3	227780	1993 AE	82173	66827	-	149000
2018 AE	114879	105280	7	220166	1990 AE	72804	56883	-	129687
2014 PE	105126	94777	0	199903	1985 AE	56743	45261	-	102004
2013 AE	96150	86774	0	182924	1980 AE	48012	38709	-	86721
2009 PE	98171	81404	-	179575	1977 AE	40660	31835	-	72495
2008 AE	89522	77100	-	166622	1972 AE	42410	34647	-	77057
2004 PE	-	-	-	-	1967 AE	-	-	-	68999
2003 AE	77995	67115	-	145110	1962 AE	-	-	-	65187
1999 PE	-	-	-	-	1957 AE	-	-	-	52773
1998 AE	80706	65511	-	146217	1952 AE	-	-	-	47913

Number of Electors



**Note :** AE : Assembly Election, PE : Assembly Segment of Parliamentary Election



## Historical Summary Election Results

### Summary Result of Assembly Election - 2013

Candidate Name	Party	Votes	Votes %
Kamini Jindal	NUZP	77860	51.67
Radheshyam Ganganagar	BJP	40792	27.07
Jagdish Jandu	INC	22915	15.21
Ashok Kumar Kasania	BSP	1401	0.93
Preet Kalra	IND	947	0.63
Srikrishan Kukkar	JGP	893	0.59
Bhagat Singh Jakhar	IND	735	0.49
Rajveer Singh	IND	721	0.48
Radheshyam	IND	700	0.46
Indraj Nayak	IND	606	0.4
Dulichand Meghwal	IND	560	0.37
Rajender Kumar Aggarwal	IND	499	0.33
Sandeep Sharma	RJVP	280	0.19
Umesh Kumar	IND	230	0.15
Krishan Lal	IND	164	0.11
	NOTA	1396	0.93

## Polling Station Level Election Results

### Number and Name of Polling Stations (PS) (2018)

Number of Polling Stations	Name of Polling Stations	Number of Polling Stations	Name of Polling Stations
1		22	Govt. Upper Primary School Kedar Chowk Right Part
2	Govt. Middle School 1 B Chhoti (Bawrion Ki Dhani) Left Part	23	Govt. Upper Primary School Kedar Chowk Hall Sriganganagar
3	Govt. Sen. Secondary School 4 Z	24	Govt. Upper Primary School No. 7 Room No. 5
4	Govt. Upper Pri. School 1 Z	25	Govt. Upper Primary School No. 7 Room No. 7
5	Officer District Education Officer Sriganganagar Left Part	26	Govt. Upper Primary School No. 7 Room No. 8
6	Officer District Education Officer Sriganganagar Right Part	27	Govt. Primary School Khatik Mouhalla
7	Officer District Education Officer Sriganganagar Middle Part	28	Vidhyarthi Shiksha Sahyog Samiti Sriganganagar
8	Govt. Senior Secondary School Multipurpose Sriganganagar Room No. 2	29	Govt. Upper Primary School Shyamnagar Housing Board Purani Abadi Room No. 2 Sriganganagar
9	Govt. Senior Secondary School Multipurpose Sriganganagar Back Part Room No. 7	30	Govt. Upper Primary School Shyamnagar Housing Board Purani Abadi Room No. 1 Sriganganagar
10	Govt. Senior Secondary School Multipurpose Sriganganagar Back Part Room No. 2	31	Sri Ram Barat Ghar Hall Purani Abadi Sri Ganganagar
11	Govt. Senior Secondary School Multipurpose Sriganganagar Back Part Room No. 6	32	Sri Ram Barat Ghar Hall Purani Abadi Sri Ganganagar
12	Vidhyaram Shiksha Sadan Bharatnagar Karamchari Colony Left Part Purani Abadi	33	Shri Bahadurram Jaat Secondary School Room No. 1
13	ESI Dispensary No. 1 Purani Abadi Front Left Part Sriganganagar	34	Shri Bahadurram Jaat Secondary School Room No. 4
14	ESI Dispensary No. 1 Purani Abadi Front Right Part Sriganganagar	35	Shahid Subhash Govt. Senior Secondary School No. 9 Room No. 3
15	Rajendra Children Acadmy Purani Abadi Sriganganagar Room No. 02	36	Shahid Subhash Govt. Senior Secondary School No. 9 Room No. 2
16	Rajendra Children Acadmy Purani Abadi Sriganganagar Room No. 03	37	Shahid Subhash Govt. Senior Secondary School No. 9 Room No. 6
17	Office of the Commissioner of Labour Department Purani Abadi West Right Part	38	Ravindernath Tagore Secondary School Purani Abadi Room No. 02
18	Office of the Commissioner of Labour Department Purani Abadi West Left Part	39	Ravindernath Tagore Secondary School Purani Abadi Room No. 03
19	Govt. Upper Pri. School No. 6 Purani Abadi Room No. 2 Sriganganagar	40	Rajendera Secondary School Purani Abadi Room No. 3
20	Govt. Upper Pri. School No. 6 Purani Abadi Room No. 5 Sriganganagar	41	Gaour Dharamshala Purani Abadi South Hall
21	Govt. Upper Primary School Kedar Chowk Left Part	42	Gaour Dharamshala Purani Abadi Near South Hall Room

Contd....

## Polling Station Level Election Results

### Polling Station-wise Votes Secured by Overall Top Five Parties in Ganganagar Assembly in Assembly Election (AE) under Ganganagar Parliamentary Constituency in Rajasthan (2018)

Number of Polling Station	Winner - Raj Kumar Gaur (IND)	Runner-up - Ashok Chandak (INC)	3rd - Vinita Ahuja (BJP)	4th - Jaideep Bihani (IND)	5th - Prahalad Rai Tak (BSP)	NOTA	Other	Total Votes Secured
36	142	326	173	268	37	6	90	1042
37	201	145	123	162	74	7	65	777
38	165	144	141	48	59	8	18	583
39	197	151	114	155	14	7	48	686
40	196	209	240	147	38	12	63	905
41	239	111	130	154	75	8	40	757
42	230	176	125	98	59	5	54	747
43	211	192	183	126	115	8	57	892
44	229	180	221	122	102	13	87	954
45	108	103	83	90	47	3	36	470
46	126	162	107	120	80	8	40	643
47	48	194	78	130	14	4	37	505
48	261	145	121	112	15	6	24	684
49	41	58	73	204	13	5	52	446
50	54	49	64	162	1	0	77	407
51	125	114	105	154	5	11	38	552
52	80	51	65	70	22	3	16	307
53	113	81	72	130	4	2	42	444
54	121	154	134	157	2	9	51	628
55	167	93	138	130	0	5	61	594
56	165	93	134	56	52	2	20	522
56A	170	61	173	67	49	4	25	549
57	193	95	115	81	41	8	32	565
57A	130	158	89	71	36	2	30	516
58	235	168	224	141	155	7	85	1015
59	232	166	236	224	142	8	93	1101
60	152	233	69	33	21	5	62	575
61	350	144	190	175	12	10	37	918
62	337	129	181	140	34	4	76	901
63	354	185	239	149	31	10	86	1054
64	312	228	191	143	21	12	72	979
65	247	152	120	82	25	10	44	680
65A	144	93	73	48	9	3	28	398
66	241	186	197	166	13	9	52	864
67	319	125	190	161	15	12	65	887

Contd....

## Polling Station Level Election Results

**Winner, Runner-up and 3rd Party Position & Winning Margin According to Polling Stations in Ganganagar Assembly in Assembly Election (AE) under Ganganagar Parliamentary Constituency in Rajasthan (2018)**

Polling Station Number	Winner Party	Winner Votes (%)	Runner-up Party	Runner-up Votes (%)	Winning Margin Votes (%)	Third Party	Third Party Votes (%)	Other Votes (%)
68	IND (RKG)	277 (31.62)	BJP	188 (21.46)	89 (10.16)	INC	175 (19.98)	236 (26.94)
69	IND (RKG)	316 (35.07)	BJP	209 (23.2)	107 (11.87)	INC	170 (18.87)	206 (22.86)
70	IND (RKG)	216 (30.77)	BJP	185 (26.35)	31 (4.42)	INC	116 (16.52)	185 (26.35)
71	IND (RKG)	280 (34.65)	BJP	208 (25.74)	72 (8.91)	IND (JB)	161 (19.93)	159 (19.68)
72	IND (RKG)	195 (24.47)	BJP	193 (24.22)	2 (0.25)	IND (JB)	169 (21.2)	240 (30.11)
73	IND (RKG)	244 (32.71)	BJP	158 (21.18)	86 (11.53)	IND (JB)	143 (19.17)	201 (26.94)
74	IND (RKG)	189 (27.96)	BJP	155 (22.93)	34 (5.03)	IND (JB)	153 (22.63)	179 (26.48)
75	IND (JB)	141 (27.33)	IND (RKG)	140 (27.13)	1 (0.2)	BJP	94 (18.22)	141 (27.33)
76	IND (JB)	258 (27.36)	BJP	214 (22.69)	44 (4.67)	INC	183 (19.41)	288 (30.54)
77	INC	278 (39.54)	IND (JB)	154 (21.91)	124 (17.63)	IND (RKG)	104 (14.79)	167 (23.76)
78	IND (JB)	266 (31.7)	IND (RKG)	172 (20.5)	94 (11.2)	BJP	172 (20.5)	229 (27.29)
79	IND (RKG)	156 (26.44)	IND (JB)	149 (25.25)	7 (1.19)	BJP	108 (18.31)	177 (30)
80	INC	166 (32.17)	IND (JB)	109 (21.12)	57 (11.05)	IND (RKG)	92 (17.83)	149 (28.88)
81	IND (RKG)	127 (23.61)	IND (JB)	119 (22.12)	8 (1.49)	BJP	104 (19.33)	188 (34.94)
82	INC	169 (28.69)	IND (JB)	150 (25.47)	19 (3.22)	IND (RKG)	115 (19.52)	155 (26.32)
83	IND (JB)	307 (34.89)	INC	170 (19.32)	137 (15.57)	IND (RKG)	169 (19.2)	234 (26.59)
84	IND (JB)	239 (31.16)	INC	178 (23.21)	61 (7.95)	BJP	136 (17.73)	214 (27.9)
85	IND (JB)	219 (33.69)	IND (RKG)	199 (30.62)	20 (3.07)	BJP	93 (14.31)	139 (21.38)
86	INC	194 (26.91)	IND (JB)	192 (26.63)	2 (0.28)	IND (RKG)	115 (15.95)	220 (30.51)
87	IND (JB)	352 (47.31)	INC	214 (28.76)	138 (18.55)	IND (RKG)	52 (6.99)	126 (16.94)
88	IND (JB)	439 (52.2)	INC	231 (27.47)	208 (24.73)	BJP	77 (9.16)	94 (11.18)
89	IND (JB)	348 (42.65)	INC	153 (18.75)	195 (23.9)	IND (RKG)	152 (18.63)	163 (19.98)
90	IND (JB)	323 (33.33)	BJP	194 (20.02)	129 (13.31)	IND (RKG)	181 (18.68)	271 (27.97)
91	INC	231 (30.43)	IND (JB)	198 (26.09)	33 (4.34)	BJP	135 (17.79)	195 (25.69)
92	INC	246 (30.07)	IND (JB)	227 (27.75)	19 (2.32)	BJP	164 (20.05)	181 (22.13)
93	IND (JB)	494 (56.85)	INC	195 (22.44)	299 (34.41)	BJP	49 (5.64)	131 (15.07)
94	IND (JB)	450 (54.41)	INC	158 (19.11)	292 (35.3)	BJP	70 (8.46)	149 (18.02)
95	IND (JB)	463 (60.76)	INC	181 (23.75)	282 (37.01)	BJP	27 (3.54)	91 (11.94)
96	IND (JB)	328 (32.96)	INC	202 (20.3)	126 (12.66)	IND (RKG)	195 (19.6)	270 (27.14)
97	IND (JB)	271 (31.19)	IND (RKG)	209 (24.05)	62 (7.14)	BJP	172 (19.79)	217 (24.97)
98	IND (RKG)	190 (22.07)	BSP	176 (20.44)	14 (1.63)	BJP	173 (20.09)	322 (37.4)
99	IND (RKG)	221 (25.61)	BJP	182 (21.09)	39 (4.52)	IND (JB)	147 (17.03)	313 (36.27)
100	BSP	293 (38.45)	IND (RKG)	147 (19.29)	146 (19.16)	INC	109 (14.3)	213 (27.95)
101	BSP	151 (22.84)	INC	124 (18.76)	27 (4.08)	IND (RKG)	117 (17.7)	269 (40.7)
102	BJP	249 (27.95)	IND (RKG)	216 (24.24)	33 (3.71)	IND (JB)	162 (18.18)	264 (29.63)

Contd....

## Socio-Economic Amenities - Rural

### Access to Education Facilities

Particulars	Number of Village (% of Population)				
	Available	Not Available	If Not Available (Distance of Nearest Facility)		
			A	B	C
Govt. Primary School	58 (85)	63 (15)	28 (3)	2 (0)	1 (0)
Private Primary School	37 (64)	84 (36)	23 (8)	8 (2)	0 (0)
Govt. Middle School	28 (55)	93 (45)	43 (12)	5 (6)	1 (0)
Private Middle School	33 (58)	88 (42)	20 (10)	12 (5)	0 (0)
Govt. Secondary School	17 (38)	104 (62)	52 (22)	23 (15)	4 (0)
Private Secondary School	19 (41)	102 (59)	8 (7)	7 (4)	0 (0)
Govt. Senior Secondary School	3 (13)	118 (87)	32 (15)	51 (41)	8 (2)
Private Senior Secondary School	9 (21)	112 (79)	11 (10)	7 (3)	1 (0)
Govt. Arts and Science Degree College	0 (0)	121 (100)	12 (11)	27 (27)	67 (45)
Private Arts and Science Degree College	3 (8)	118 (92)	4 (5)	4 (2)	4 (1)
Govt. Engineering College	0 (0)	121 (100)	0 (0)	0 (0)	1 (1)
Private Engineering College	1 (1)	120 (99)	12 (14)	37 (36)	69 (48)
Govt. Medicine College	0 (0)	121 (100)	1 (1)	2 (4)	7 (7)
Private Medicine College	2 (3)	119 (97)	13 (14)	30 (27)	66 (44)
Govt. Management Institute	0 (0)	121 (100)	3 (4)	14 (12)	12 (7)
Private Management Institute	2 (1)	119 (99)	12 (11)	20 (23)	58 (42)
Govt. Polytechnic	0 (0)	121 (100)	10 (10)	22 (21)	64 (42)
Private Polytechnic	1 (1)	120 (99)	4 (4)	11 (13)	9 (8)
Govt. Vocational Training School/ITI	0 (0)	121 (100)	10 (12)	30 (28)	68 (47)
Private Vocational Training School/ITI	0 (0)	121 (100)	4 (3)	5 (6)	4 (3)
Govt. Non Formal Training Centre	0 (0)	121 (100)	7 (9)	24 (19)	61 (45)
Private Non Formal Training Centre	0 (0)	121 (100)	5 (5)	11 (16)	13 (7)
Govt. School For Disabled	0 (0)	121 (100)	0 (0)	0 (0)	0 (0)
Private School For Disabled	0 (0)	121 (100)	14 (15)	34 (34)	73 (51)
Government Others	0 (0)	121 (100)	0 (0)	0 (0)	0 (0)
Private Others	0 (0)	121 (100)	0 (0)	0 (0)	0 (0)

Note : Distance A : Less than 5 km; B : Between 5-10 km; C : 10+ km.; Source : Data Analysis is based on 2011 Census.



## DISCLAIMER

The Terms of Use and Disclaimer of Datanet India Private Limited (hereinafter referred to as "Datanet") for use of this analysis report of **Ganganagar Assembly Constituency (Ganganagar Vidhan Sabha)** :-

1. **Assembly Factbook™** is a Registered Trade Mark owned by Datanet.
2. All the maps are sketched and graphical representation only and have not been drawn to the scale and also not to represent the actual geographical area or boundary of the unit.
3. The data for the aforesaid analysis is based on authentic sources and has been culled from the various publications of Census, CSO and NSSO for district and block level data, various central and state government departments, Central & State Elections Commissions and the concerned Returning Officers' releases, Electoral Rolls, Election results and allied publications, internal assessment, surveys, estimates and analysis. Therefore, certain adjustment of data at micro level may have been done to arrive closer to the macro data.
4. Data have been provided on an "As Is" and "As AVAILABLE" basis
5. The colours shown in the maps or diagram and charts of a particular party, alliance or AC are indicative and do not represent them.
6. This publication which includes maps, sheets, graphs and data would be the property under copyright of Datanet only. The user may use these for its internal study, analysis and research purposes. It's public display, re-selling or any commercial uses by the user are not allowed.
7. Datanet has taken due care and caution in compilation and processing of data and allied information, but does not guarantee the accuracy, adequacy or completeness of any information/analysis and will be not responsible for any errors or omissions or for the results obtained from the use of such information/analysis.
8. All the contents for the publication have been culled from various authentic sources and Datanet reasonably believes such sources to be reliable, but does not make any representations, express or implied as to the accuracy or fitness of use of such information. The information or contents of the information/analysis do not constitute advice and should not be relied upon in making (or refraining from making) any decision. Any reliance placed upon the information provided by Datanet is the sole responsibility and strictly at the user's risk.
9. In no event will Datanet be liable for any damages (including, without limitation, damages for loss of business projects, or loss of profits) arising in contract, tort or otherwise from the use of or inability to use any of its contents, or from any action taken (or refrained from being taken) as a result of using the analysis or any of its contents. Datanet its directors, owners, editors, officials, employees, distributor and agents or any associate will not be liable for any errors in the information contained or any consequences arising from the use of the contents of the provided information/analysis.
10. If any provision of these terms and conditions is held invalid or illegal or unenforceable for any reason by any court of competent jurisdiction, such provision shall be severed and the remainder of provisions of the terms and conditions shall continue in full force and effect as if the Term of Use had been executed with the invalid, illegal or unenforceable provision eliminated.
11. If there are any discrepancies in the information provided, please bring it to attention of Datanet for suitable rectification measures.

**Buy Online This Complete Book At  
Indiastat Publication Book Store**

**[www.indiastatpublications.com](http://www.indiastatpublications.com)**

**or go directly at**

**[http://www.indiastatpublications.com/  
Assembly\\_factbook/Rajasthan/Ganganagar/ Ganganagar](http://www.indiastatpublications.com/Assembly_factbook/Rajasthan/Ganganagar/Ganganagar)**

 **indiastat**elections

ISBN : 978-93-87267-74-9



9 789387 267749