



Rajasthan

Assembly Factbook™

Karanpur Assembly Constituency



Key Electoral Data of Karanpur
Assembly Constituency (Vidhan Sabha)

Rajasthan

Assembly FactbookTM

Karanpur Assembly Constituency



Karanpur Vidhan Sabha

Editor & Director

Dr. R.K. Thukral

Research Editor

Dr. Shafeeq Rahman

Compiled, Researched and Published by Datanet India Pvt. Ltd.

D-100, 1st Floor,

Okhla Industrial Area, Phase-I,
New Delhi- 110020.

Ph.: 91-11- 43580781-84

Email : support@indiastatpublications.com

Website : www.indiastatelections.com

Online Book Store :

www.indiastatpublications.com

Report No. : AFB/RJ-003-0125

ISBN : 978-93-87267-98-5

First Edition : January, 2018

Eighth Updated Edition : January, 2025

Price : Rs. 11500/-

US\$ 310

© Datanet India Pvt. Ltd.

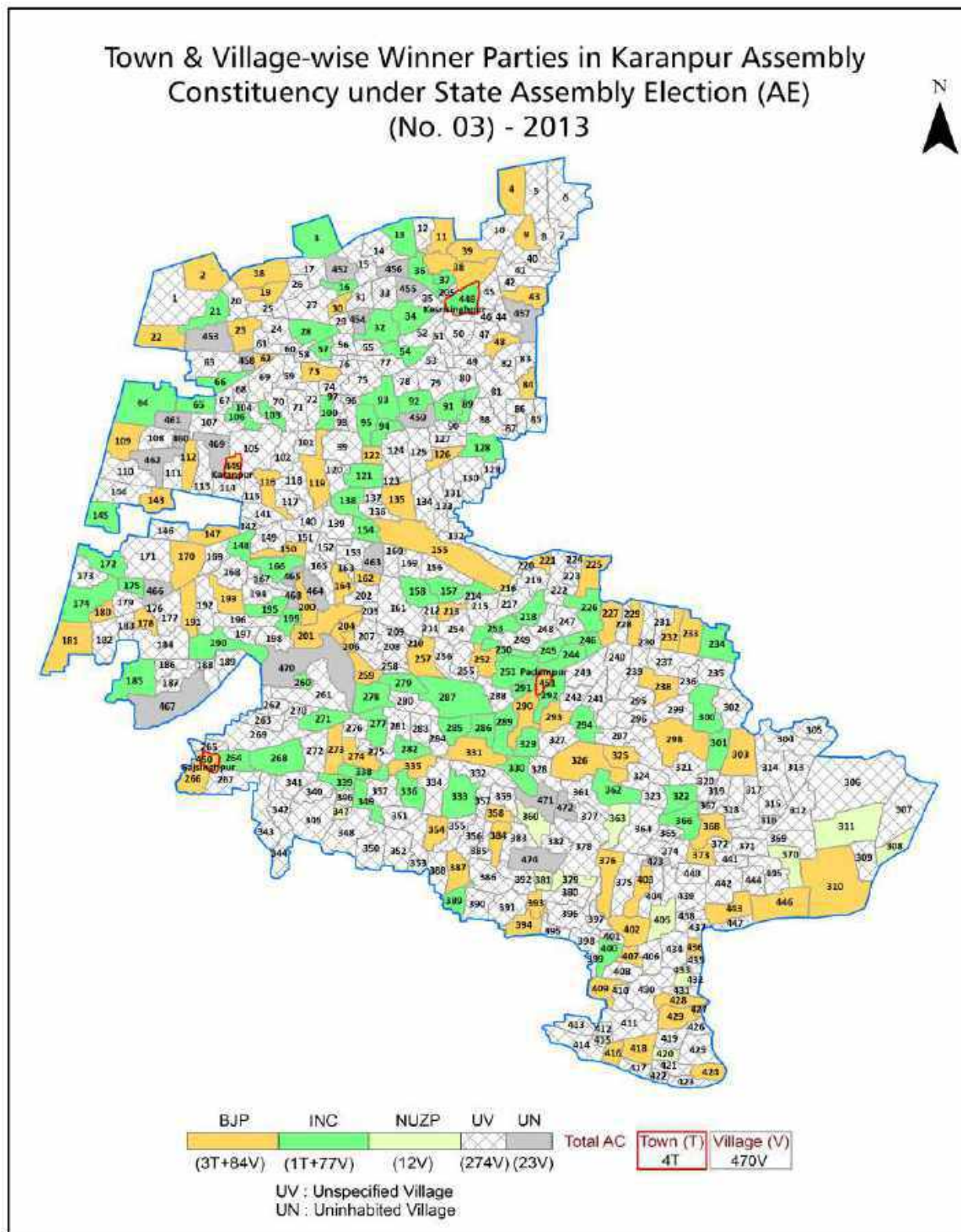
All rights reserved. No part of this book may be reproduced, stored in a retrieval system or transmitted in any form or by any means, mechanical photocopying, photographing, scanning, recording or otherwise without the prior written permission of the publisher. Please refer to Disclaimer at page no. 237 for the use of this publication.

Printed in India

Contents

No.	Particulars	Page No.
	Introduction	
1	Assembly Constituency - (Vidhan Sabha) at a Glance Features of Assembly as per Delimitation Commission of India (2008)	1-2
	Location and Political Maps	
2	Location Map Boundaries of Assembly Constituency - (Vidhan Sabha in District Boundaries of Assembly Constituency under Parliamentary Constituency - (Lok Sabha) Town & Village-wise Winner Parties- 2024, 2023, 2019, 2018, 2014, 2013, 2009 and 2008	3-11
	Administrative Setup (2011)	
3	District Sub-district Towns Villages Inhabited Villages Uninhabited Villages Village Panchayat Intermediate Panchayat	12-34
	Demographics (2011)	
4	Population Households Rural/Urban Population Towns and Villages by Population Size Sex Ratio (Total & 0-6 Years) Religious Population Social Population Literacy Rate	35-36
	Electoral Features	
5	Important Dates of Last Elections Held Electors by Gender Service Electors Voters Voters Turnout Polling Stations & Average Number of Electors per Polling Station Electors by Age Group Present Elected Representatives	37-42
	Historical Summary Election Results	
6	Vote Share of Major Parties Winning Margin (Number & Percentage Polarity of Parties Summary Result of Assembly Segment of Parliamentary Elections 2024, 2019, 2014, 2009, 2004 and 1999 Summary Result of Assembly Elections 2023, 2018, 2013, 2008, 2003, 1998, 1993, 1990, 1985, 1980, 1977, 1972, 1967, 1962 and 1957	43-65
	Polling Station Level Election Results	
7	Name and Number of Polling Station 2024, 2023, 2019, 2018, 2014, 2013, 2009 and 2008 Polling Station-wise Electors, Voters & Voters Turnout 2024, 2023, 2019, 2018, 2014, 2013, 2009 and 2008 Polling Station wise Elections Results 2024, 2023, 2019, 2018, 2014, 2013, 2009 and 2008	66-217
	Share of Assembly Constituency	
8	Share of Assembly Constituency - (Vidhan Sabha) in State, District and Parliamentary Constituency - (Lok Sabha)	218
	Socio-Economic Amenities (2011)	
9	Access to Administrative Units Agricultural, Manufacturing and Industrial Commodities Demographic Indicators Education Health & Manpower Drinking Water Supply Sanitation Entertainment and Recreations Infrastructure Power Food Allocation Distribution and Marketing of Agriculture Commodities Infrastructure Transport and Road Infrastructure Communication Banking and Financial Services Land Use Irrigation Source	220-234
10	Abbreviation & Sources	235-236
11	Disclaimer	237

Location & Political Map



Administrative Setup

List of Village Panchayat & Intermediate Panchayat (Block) Name - 2011

Village Name	Village Panchayat Name	Intermediate Panchayat Name
1 Bba	5 Bb A	Padampur
1 Cc	Chanana (4 Nn)	Padampur
1 Dd	20 Bba	Padampur
1 Ee	Sawantsar	Padampur
1 Eea-I	Farsewala (3 Eea)	Padampur
1 Eea-Ii	Ghamoodwali (1 Eea Ii)	Padampur
1 Fa	Mauran	Karanpur
1 Fb	9 F A (Majhiwala)	Karanpur
1 F-C	Mukan (2 F-C)	Karanpur
1 Ff	Kharlan(43 Gg)	Karanpur
1 Ffa	Tiba Motasar Khuni	Karanpur
1 Ffb-A (Rural)	35 Bb	Padampur
1 Jj	6 Rb Jaloki	Padampur
1 Kk	5 Kk	Padampur
1 M	Fusewala	Karanpur
1 Mm	2 M M	Karanpur
1 N	25 F(Gulabeywala)	Karanpur
1 Nn	Ghudhuwala	Padampur
1 O	10 O	Karanpur
1 Pp	Ghamoodwali (1 Eea Ii)	Padampur
1 Ps	1Ps	Padampur
1 R	Mohlan	Karanpur
1 Rb	Fakirwali (31 Rb)	Padampur
1 T	Malkana Kalan	Karanpur
1 V I	8 V	Karanpur
1 W	2 W Gurusar	Karanpur
1 X	2 X	Karanpur
10 Bb	9 Bb (Ratewala)	Padampur
10 Eea	11 Eea	Padampur

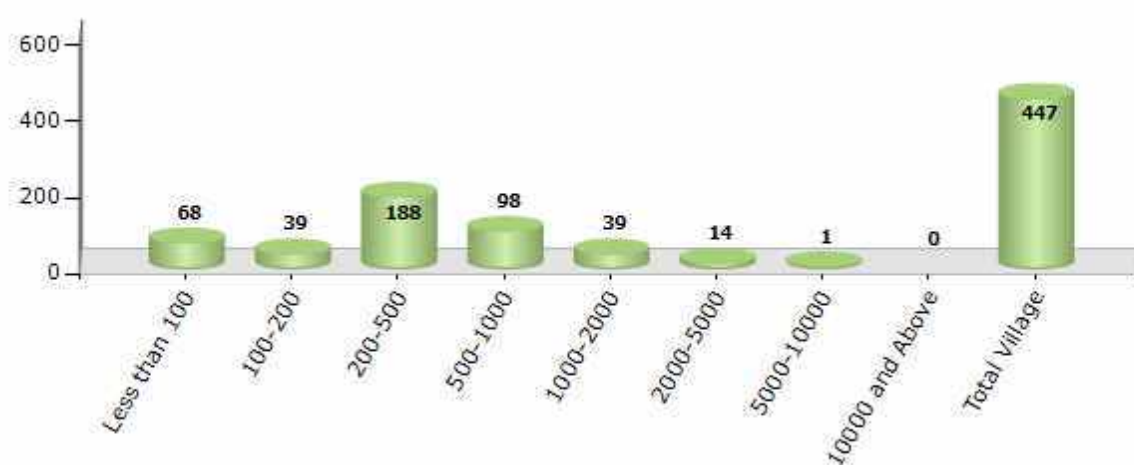
Contd....

Demographic

Number of Villages by Population Size - 2011

Less than 100	100-200	200-500	500-1000	1000-2000	2000-5000	5000-10000	10000 and Above	Total Village
68	39	188	98	39	14	1	0	447

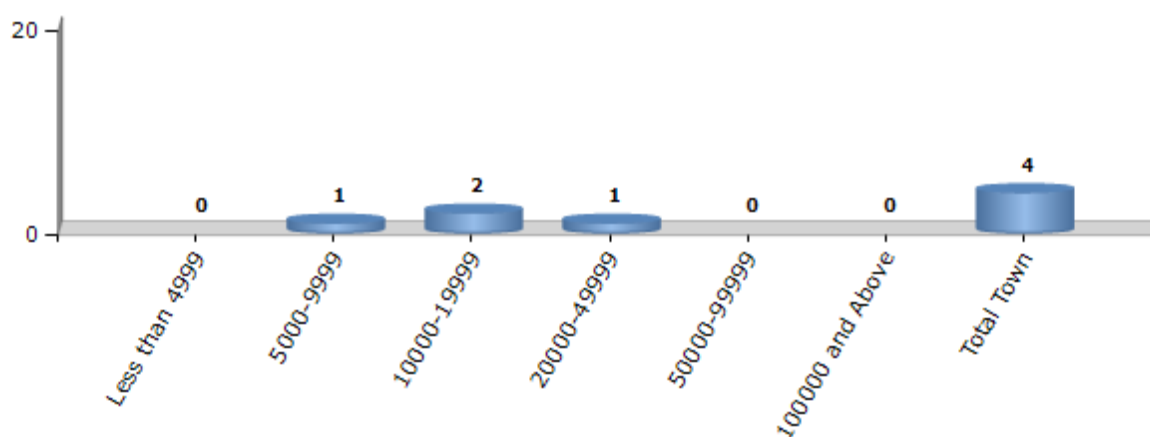
Number of Villages by Population Size - 2011



Number of Towns by Population Size - 2011

Less than 4999	5000-9999	10000-19999	20000-49999	50000-99999	100000 and Above	Total Town
0	1	2	1	0	0	4

Number of Towns by Population Size - 2011

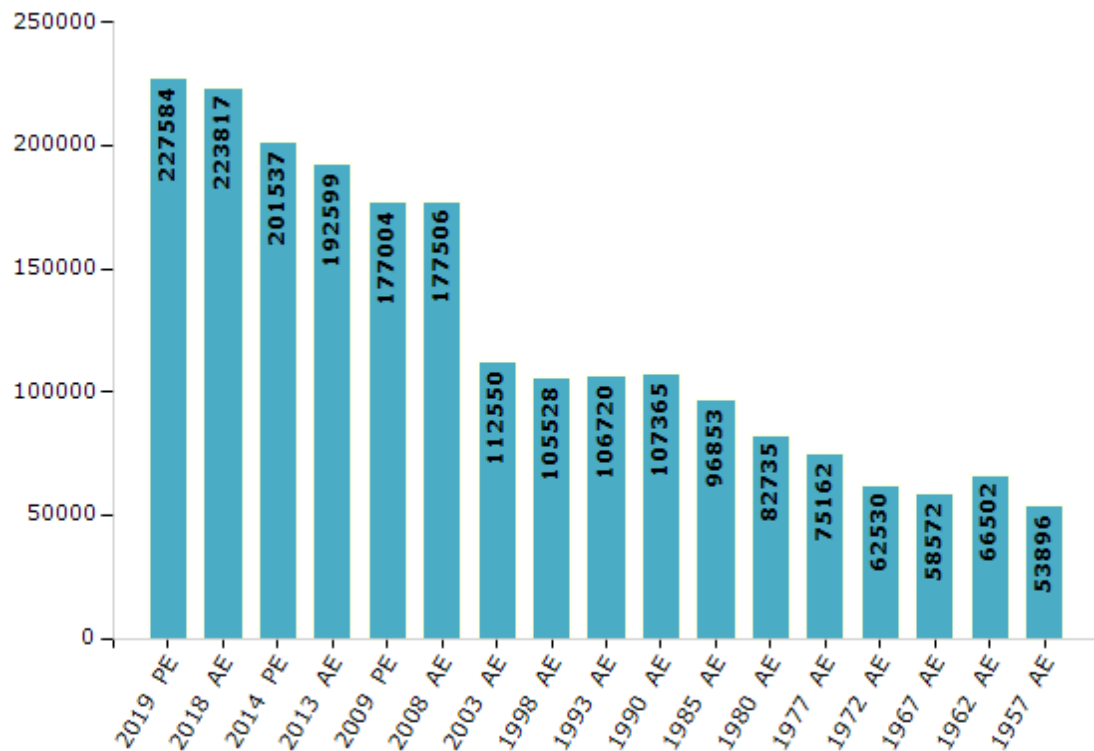


Electoral Features

Electors by Male & Female

Year	Male	Female	Others	Total	Year	Male	Female	Others	Total
2019 PE	119013	108567	4	227584	1993 AE	56789	49931	-	106720
2018 AE	117114	106703	0	223817	1990 AE	57914	49451	-	107365
2014 PE	106487	95050	0	201537	1985 AE	52688	44165	-	96853
2013 AE	101608	90991	0	192599	1980 AE	45005	37730	-	82735
2009 PE	93602	83402	-	177004	1977 AE	40689	34473	-	75162
2008 AE	93568	83938	-	177506	1972 AE	33457	29073	-	62530
2004 PE	-	-	-	-	1967 AE	-	-	-	58572
2003 AE	53445	59105	-	112550	1962 AE	-	-	-	66502
1999 PE	-	-	-	-	1957 AE	-	-	-	53896
1998 AE	55679	49849	-	105528	1952 AE	-	-	-	-

Number of Electors

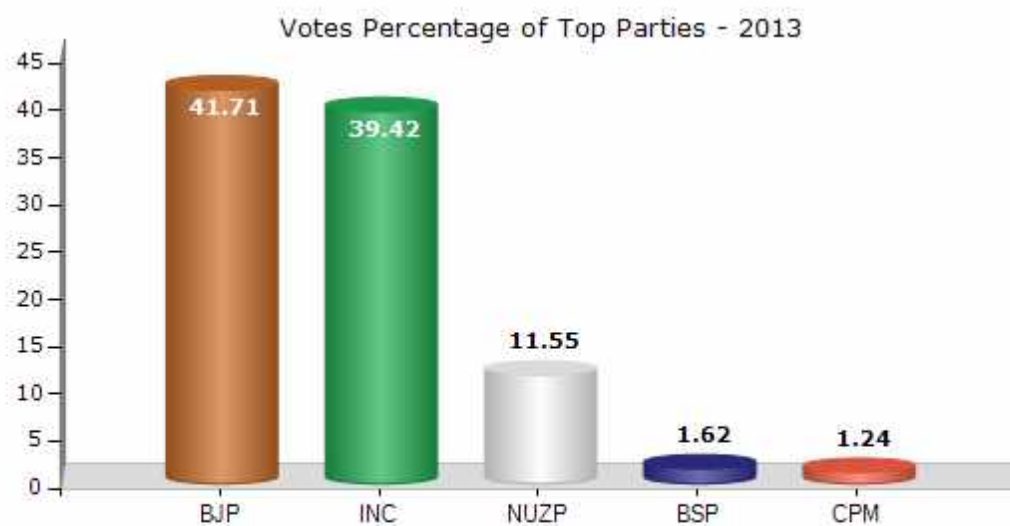


Note : AE : Assembly Election, PE : Assembly Segment of Parliamentary Election

Historical Summary Election Results

Summary Result of Assembly Election - 2013

Candidate Name	Party	Votes	Votes %
Surender Pal Singh	BJP	70147	41.71
Gurmeet Singh	INC	66294	39.42
Gurmeet Singh	NUZP	19431	11.55
Jasvinder Singh	BSP	2725	1.62
Kewal Singh	CPM	2089	1.24
Hari Krishan	IND	1397	0.83
Prithvi Raj	IND	1232	0.73
Jugal Kishore	NPEP	1183	0.7
Indraj	IND	583	0.35
Rajiram	IND	430	0.26
Titir Singh	HJP	427	0.25
Rajender	RJVP	360	0.21
Madanlal	MEDP	173	0.1
	NOTA	1701	1.01



Polling Station Level Election Results

Number and Name of Polling Stations (PS) (2018)

Number of Polling Stations	Name of Polling Stations	Number of Polling Stations	Name of Polling Stations
1	Government Primary School 14 S	22	Maharaja Ganga Singh College Room No. 02 Kesarisinghpur
2	Government Upper Primary School 16 S	23	Maharaja Ganga Singh College Room No. 03 Kesarisinghpur
3	Government Upper Primary School 1 X	24	Panchayati Sanatan Mandir Dhramshala Kesarisinghpur Left Part
4	Government Senior Secondary School 2 X	25	Panchayati Sanatan Mandir Dhramshala Kesarisinghpur Right Part
5	Government Senior Secondary School 6 V Dhanoor Left Part	26	Krishi Upaj Mandi Samiti Office Kesarisinghpur
6	Government Senior Secondary School 6 V Dhanoor Middle Part	27	Government Girls Senior Secondary School Kesarisinghpur Left Part
7	Government Senior Secondary School 6 V Dhanoor Right Part	28	Government Girls Senior Secondary School Kesarisinghpur Right Part
8	Government Upper Primary School 9 S B	29	Office of Sub Tehsil Kesarisinghpur
9	Government Upper Primary School 2 V.1	30	Government Upper Primary School 18 H
10	Government Senior Secondary School 7 S Kikarwali	31	Government Primary School 20 Ha (Kotli)
11	Government Senior Secondary School Malkanakhurd 4 S Left Part	32	Government Senior Secondary School 2 W Left Part
12	Government Senior Secondary School Malkanakhurd 4 S Right Part	33	Government Senior Secondary School 2 W Right Part
13	Government Secondary School, 16/17 H Ghanjatiyaan	34	Government Senior Secondary School 21 H
14	Government Upper Primary School 13 H Thadda	35	Government Upper Primary School 8 V
15	Government Upper Primary School 10 H Sundarpura	36	Government Senior Secondary School 25 H Dalpatsinghpur
16	Government Senior Secondary School 12 H Mohlaan Left Part	37	Government Upper Primary School 28 H
17	Government Senior Secondary School 12 H Mohlaan Right Part	38	Government Primary School 33 H
18	Government Senior Secondary School 2 T Malkanakalan	39	Government Primary School 32 H
19	Government Primary School 2 T Jodhewala	40	Government Secondary School 39 H Burajwala
20	Government Upper Primary School Faridsar Left Part	41	Government Senior Secondary School 36 H Naggi Left Part
21	Government Upper Primary School Faridsar Right Part	42	Government Senior Secondary School 36 H Naggi Right Part

Contd....

Polling Station Level Election Results

Polling Station-wise Votes Secured by Overall Top Five Parties in Karanpur Assembly in Assembly Election (AE) under Ganganagar Parliamentary Constituency in Rajasthan (2018)

Number of Polling Station	Winner - Gurmeet Singh Kooner (INC)	Runner-up - Prithipal Singh (IND)	3rd - Surenderpal Singh (BJP)	4th - Mahender Kumar Rasawat (IND)	5th - Ranjeet (BSP)	NOTA	Other	Total Votes Secured
36	306	108	297	80	1	7	28	827
37	269	272	197	64	1	2	28	833
38	165	223	60	157	3	2	29	639
39	251	287	230	122	1	5	25	921
40	383	279	227	28	2	7	31	957
41	250	236	121	16	11	4	24	662
42	251	253	157	27	24	8	25	745
43	262	60	187	53	1	1	11	575
44	185	133	69	5	2	0	9	403
45	317	182	238	127	1	10	40	915
46	199	212	213	90	1	5	29	749
47	438	136	154	36	3	5	31	803
48	177	370	184	46	4	0	53	834
49	66	100	361	76	1	1	20	625
50	190	205	159	230	3	11	53	851
51	271	191	215	67	1	7	36	788
52	225	250	369	45	2	11	53	955
53	417	219	197	93	9	8	65	1008
54	180	120	44	143	1	1	14	503
55	166	161	101	280	1	12	43	764
56	153	171	96	292	2	5	21	740
57	376	279	145	76	2	6	21	905
58	237	279	209	100	1	8	48	882
59	299	96	158	245	4	3	37	842
60	372	112	184	189	9	3	39	908
61	288	200	212	96	6	12	43	857
62	170	90	271	76	4	7	27	645
63	429	196	160	136	2	8	33	964
64	330	138	156	60	2	8	28	722
65	284	143	180	6	2	5	19	639
66	204	125	157	3	1	4	10	504
67	175	245	142	126	1	6	29	724
68	118	89	90	24	1	2	13	337
69	305	113	189	78	2	7	33	727
70	413	209	238	69	3	3	69	1004

Contd....

Polling Station Level Election Results

Winner, Runner-up and 3rd Party Position & Winning Margin According to Polling Stations in Karanpur Assembly in Assembly Election (AE) under Ganganagar Parliamentary Constituency in Rajasthan (2018)

Polling Station Number	Winner Party	Winner Votes (%)	Runner-up Party	Runner-up Votes (%)	Winning Margin Votes (%)	Third Party	Third Party Votes (%)	Other Votes (%)
71	INC	255 (31.4)	BJP	218 (26.85)	37 (4.55)	IND (PS)	196 (24.14)	143 (17.61)
72	INC	299 (34.97)	BJP	249 (29.12)	50 (5.85)	IND (MKR)	186 (21.75)	121 (14.15)
73	INC	313 (35.73)	BJP	224 (25.57)	89 (10.16)	IND (MKR)	197 (22.49)	142 (16.21)
74	INC	275 (35.81)	BJP	238 (30.99)	37 (4.82)	IND (PS)	128 (16.67)	127 (16.54)
75	INC	439 (47.15)	BJP	209 (22.45)	230 (24.7)	IND (PS)	178 (19.12)	105 (11.28)
76	INC	536 (53.28)	BJP	191 (18.99)	345 (34.29)	IND (PS)	139 (13.82)	140 (13.92)
77	INC	377 (54.09)	BJP	136 (19.51)	241 (34.58)	IND (MKR)	76 (10.9)	108 (15.49)
78	INC	579 (54.16)	BJP	249 (23.29)	330 (30.87)	IND (PS)	112 (10.48)	129 (12.07)
79	INC	645 (64.37)	BJP	179 (17.86)	466 (46.51)	IND (MKR)	61 (6.09)	117 (11.68)
80	INC	597 (56.43)	BJP	237 (22.4)	360 (34.03)	IND (PS)	83 (7.84)	141 (13.33)
81	INC	593 (55.01)	BJP	239 (22.17)	354 (32.84)	IND (PS)	105 (9.74)	141 (13.08)
82	IND (PS)	365 (43.87)	INC	263 (31.61)	102 (12.26)	BJP	171 (20.55)	33 (3.97)
83	IND (PS)	243 (46.2)	INC	187 (35.55)	56 (10.65)	BJP	73 (13.88)	23 (4.37)
84	INC	277 (49.11)	IND (PS)	182 (32.27)	95 (16.84)	BJP	78 (13.83)	27 (4.79)
85	INC	301 (51.28)	IND (PS)	187 (31.86)	114 (19.42)	BJP	51 (8.69)	48 (8.18)
86	INC	453 (46.8)	IND (PS)	262 (27.07)	191 (19.73)	BJP	200 (20.66)	53 (5.48)
87	INC	494 (46.25)	IND (PS)	262 (24.53)	232 (21.72)	BJP	232 (21.72)	80 (7.49)
88	INC	339 (43.86)	IND (PS)	273 (35.32)	66 (8.54)	BJP	126 (16.3)	35 (4.53)
89	INC	401 (40.96)	IND (PS)	256 (26.15)	145 (14.81)	BJP	204 (20.84)	118 (12.05)
90	BJP	284 (52.99)	INC	171 (31.9)	113 (21.09)	IND (PS)	46 (8.58)	35 (6.53)
91	IND (PS)	302 (35.82)	INC	297 (35.23)	5 (0.59)	BJP	138 (16.37)	106 (12.57)
92	INC	355 (52.83)	IND (PS)	116 (17.26)	239 (35.57)	BJP	103 (15.33)	98 (14.58)
93	INC	197 (43.11)	BJP	141 (30.85)	56 (12.26)	IND (MKR)	61 (13.35)	58 (12.69)
94	INC	301 (48.08)	IND (MKR)	135 (21.57)	166 (26.51)	BJP	101 (16.13)	89 (14.22)
95	INC	367 (38.19)	IND (MKR)	244 (25.39)	123 (12.8)	IND (PS)	180 (18.73)	170 (17.69)
96	INC	324 (33.26)	IND (PS)	286 (29.36)	38 (3.9)	BJP	219 (22.48)	145 (14.89)
97	INC	361 (37.88)	IND (PS)	261 (27.39)	100 (10.49)	BJP	231 (24.24)	100 (10.49)
98	INC	250 (43.18)	BJP	164 (28.32)	86 (14.86)	IND (PS)	130 (22.45)	35 (6.04)
99	INC	320 (49)	BJP	148 (22.66)	172 (26.34)	IND (PS)	140 (21.44)	45 (6.89)
100	BJP	485 (46.15)	INC	334 (31.78)	151 (14.37)	IND (PS)	182 (17.32)	50 (4.76)
101	BJP	603 (61.16)	INC	193 (19.57)	410 (41.59)	IND (PS)	139 (14.1)	51 (5.17)
102	INC	241 (38.5)	BJP	196 (31.31)	45 (7.19)	IND (PS)	134 (21.41)	55 (8.79)
103	INC	214 (39.12)	IND (PS)	187 (34.19)	27 (4.93)	BJP	115 (21.02)	31 (5.67)
104	INC	220 (39.43)	IND (PS)	174 (31.18)	46 (8.25)	BJP	122 (21.86)	42 (7.53)
105	INC	197 (44.77)	IND (PS)	149 (33.86)	48 (10.91)	BJP	74 (16.82)	20 (4.55)

Contd....

Socio-Economic Amenities - Rural

Access to Education Facilities

Particulars	Number of Village (% of Population)				
	Available	Not Available	If Not Available (Distance of Nearest Facility)		
			A	B	C
Govt. Primary School	171 (71)	276 (29)	63 (2)	4 (0)	1 (0)
Private Primary School	76 (48)	371 (52)	165 (20)	37 (5)	4 (1)
Govt. Middle School	92 (50)	355 (50)	170 (16)	12 (2)	2 (0)
Private Middle School	73 (46)	374 (54)	103 (17)	43 (7)	4 (1)
Govt. Secondary School	82 (45)	365 (55)	244 (34)	63 (10)	8 (1)
Private Secondary School	40 (28)	407 (72)	21 (3)	17 (3)	0 (0)
Govt. Senior Secondary School	12 (12)	435 (88)	160 (25)	178 (40)	43 (8)
Private Senior Secondary School	16 (14)	431 (86)	19 (3)	22 (3)	3 (0)
Govt. Arts and Science Degree College	0 (0)	447 (100)	1 (0)	16 (3)	137 (29)
Private Arts and Science Degree College	2 (1)	445 (99)	45 (10)	140 (31)	106 (26)
Govt. Engineering College	0 (0)	447 (100)	0 (0)	0 (0)	5 (1)
Private Engineering College	0 (0)	447 (100)	0 (0)	8 (2)	434 (97)
Govt. Medicine College	0 (0)	447 (100)	0 (0)	0 (0)	325 (74)
Private Medicine College	0 (0)	447 (100)	0 (0)	0 (0)	121 (26)
Govt. Management Institute	0 (0)	447 (100)	0 (0)	0 (0)	32 (10)
Private Management Institute	0 (0)	447 (100)	0 (0)	1 (1)	414 (90)
Govt. Polytechnic	0 (0)	447 (100)	0 (0)	0 (0)	221 (52)
Private Polytechnic	0 (0)	447 (100)	0 (0)	0 (0)	225 (48)
Govt. Vocational Training School/ITI	1 (0)	446 (100)	9 (2)	38 (8)	146 (32)
Private Vocational Training School/ITI	0 (0)	447 (100)	18 (5)	72 (16)	157 (36)
Govt. Non Formal Training Centre	0 (0)	447 (100)	5 (2)	35 (6)	137 (33)
Private Non Formal Training Centre	0 (0)	447 (100)	20 (5)	70 (15)	180 (40)
Govt. School For Disabled	0 (0)	447 (100)	0 (0)	0 (0)	0 (0)
Private School For Disabled	0 (0)	447 (100)	0 (0)	0 (0)	447 (100)
Government Others	0 (0)	447 (100)	0 (0)	0 (0)	0 (0)
Private Others	0 (0)	447 (100)	0 (0)	0 (0)	0 (0)

Note : Distance A : Less than 5 km; B : Between 5-10 km; C : 10+ km.; Source : Data Analysis is based on 2011 Census.

DISCLAIMER

The Terms of Use and Disclaimer of Datanet India Private Limited (hereinafter referred to as "Datanet") for use of this analysis report of **Karanpur Assembly Constituency (Karanpur Vidhan Sabha)** :-

1. **Assembly Factbook™** is a Registered Trade Mark owned by Datanet.
2. All the maps are sketched and graphical representation only and have not been drawn to the scale and also not to represent the actual geographical area or boundary of the unit.
3. The data for the aforesaid analysis is based on authentic sources and has been culled from the various publications of Census, CSO and NSSO for district and block level data, various central and state government departments, Central & State Elections Commissions and the concerned Returning Officers' releases, Electoral Rolls, Election results and allied publications, internal assessment, surveys, estimates and analysis. Therefore, certain adjustment of data at micro level may have been done to arrive closer to the macro data.
4. Data have been provided on an "As Is" and "As AVAILABLE" basis
5. The colours shown in the maps or diagram and charts of a particular party, alliance or AC are indicative and do not represent them.
6. This publication which includes maps, sheets, graphs and data would be the property under copyright of Datanet only. The user may use these for its internal study, analysis and research purposes. It's public display, re-selling or any commercial uses by the user are not allowed.
7. Datanet has taken due care and caution in compilation and processing of data and allied information, but does not guarantee the accuracy, adequacy or completeness of any information/analysis and will be not responsible for any errors or omissions or for the results obtained from the use of such information/analysis.
8. All the contents for the publication have been culled from various authentic sources and Datanet reasonably believes such sources to be reliable, but does not make any representations, express or implied as to the accuracy or fitness of use of such information. The information or contents of the information/analysis do not constitute advice and should not be relied upon in making (or refraining from making) any decision. Any reliance placed upon the information provided by Datanet is the sole responsibility and strictly at the user's risk.
9. In no event will Datanet be liable for any damages (including, without limitation, damages for loss of business projects, or loss of profits) arising in contract, tort or otherwise from the use of or inability to use any of its contents, or from any action taken (or refrained from being taken) as a result of using the analysis or any of its contents. Datanet its directors, owners, editors, officials, employees, distributor and agents or any associate will not be liable for any errors in the information contained or any consequences arising from the use of the contents of the provided information/analysis.
10. If any provision of these terms and conditions is held invalid or illegal or unenforceable for any reason by any court of competent jurisdiction, such provision shall be severed and the remainder of provisions of the terms and conditions shall continue in full force and effect as if the Term of Use had been executed with the invalid, illegal or unenforceable provision eliminated.
11. If there are any discrepancies in the information provided, please bring it to attention of Datanet for suitable rectification measures.

**Buy Online This Complete Book At
Datanet India eBooks Store**

www.indiastatpublications.com

or go directly at

**[http://www.indiastatpublications.com/
Assembly_factbook/Rajasthan/Ganganagar/ Karanpur](http://www.indiastatpublications.com/Assembly_factbook/Rajasthan/Ganganagar/Karanpur)**

 **indiastat**elections

ISBN : 978-93-87267-98-5



9 789387 267985